

Sign up to our listserv

Go to

[laborstats.alaska.gov](http://laborstats.alaska.gov)

Open MENU then

EMAIL SUBSCRIPTIONS  
at bottom

The screenshot shows the website header with the Department of Labor and Workforce Development logo and the text "RESEARCH AND ANALYSIS". A search bar is located in the top right corner. The "MENU" button, which includes a close icon (X), is circled in red. A red arrow points from the "MENU" button to the "EMAIL SUBSCRIPTIONS" link at the bottom of the page. The main content area is organized into several columns with various data categories and links.

Department of Labor and Workforce Development  
RESEARCH AND ANALYSIS

Home MENU X

LABOR MARKET INFORMATION

- Monthly Employment Statistics
- Unemployment Rate
- Wages by Occupation
- Quarterly Census of Employment and Wages

POPULATION AND CENSUS

- Alaska Population Estimates
- Maps and GIS
- Population at a Glance
- U.S. Census Bureau Data for Alaska

TRENDS MAGAZINE

- Trends Search
- Industry Articles

UNEMPLOYMENT SYSTEM DATA

- Unemployment Insurance data

PROJECTIONS

- [Alaska Occupational Forecast](#)
- Industry Employment Projections
- Alaska Population Projections

WORKER RESIDENCY DATA

- Alaska Resident Hire Information

OTHER ECONOMIC DATA

- Consumer Price Index
- Alaska Housing Information
- Nonfatal Injuries and Illnesses
- Seafood Harvesting Employment
- Workplace Fatalities

OTHER RESOURCES

- Occupation and Geographic Code Help
- Manuals
- Alaska Employer Lists

CONTACT

- Research and Analysis Contact

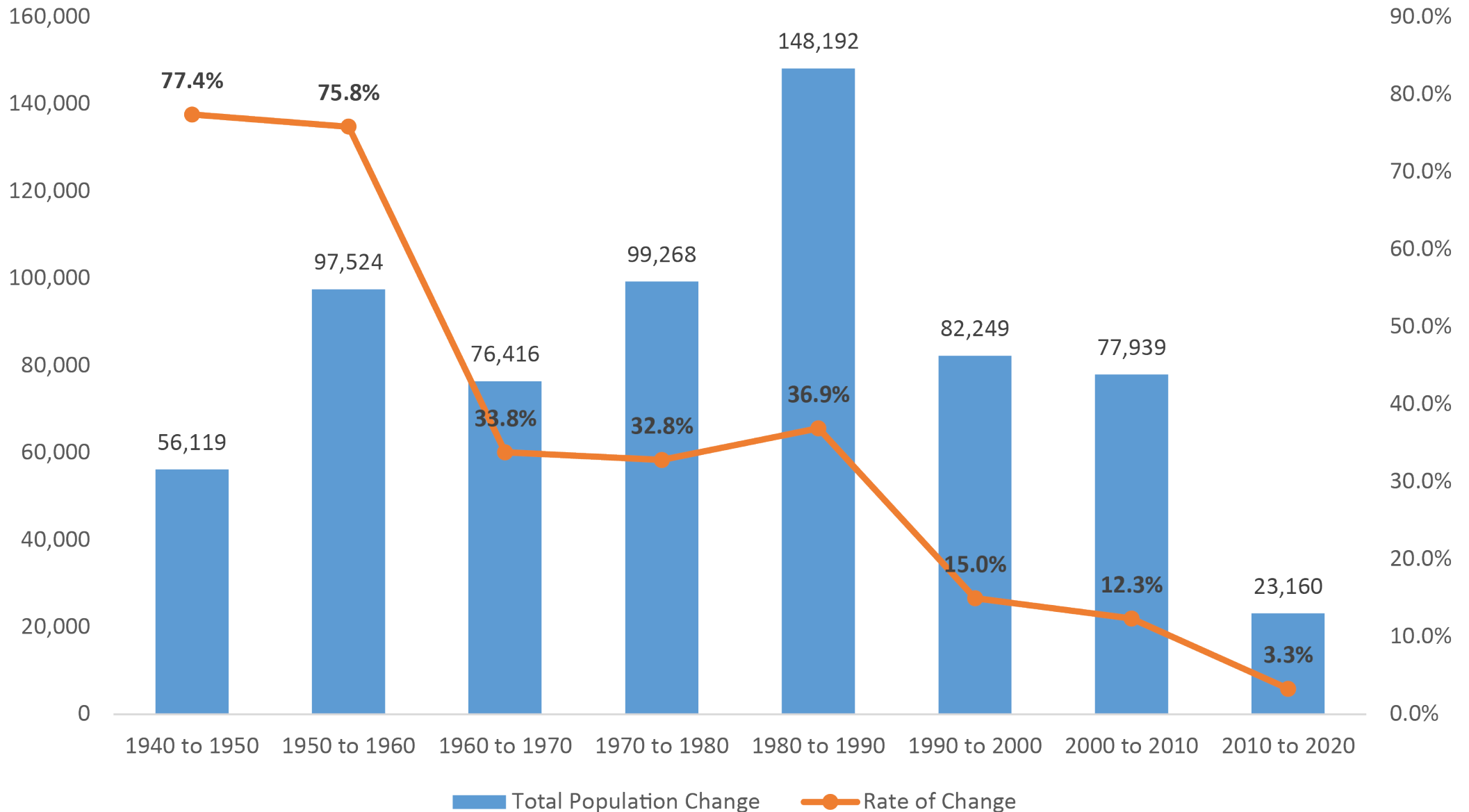
SITE MAP  
EMAIL SUBSCRIPTIONS

# What do 2020 Census data show?

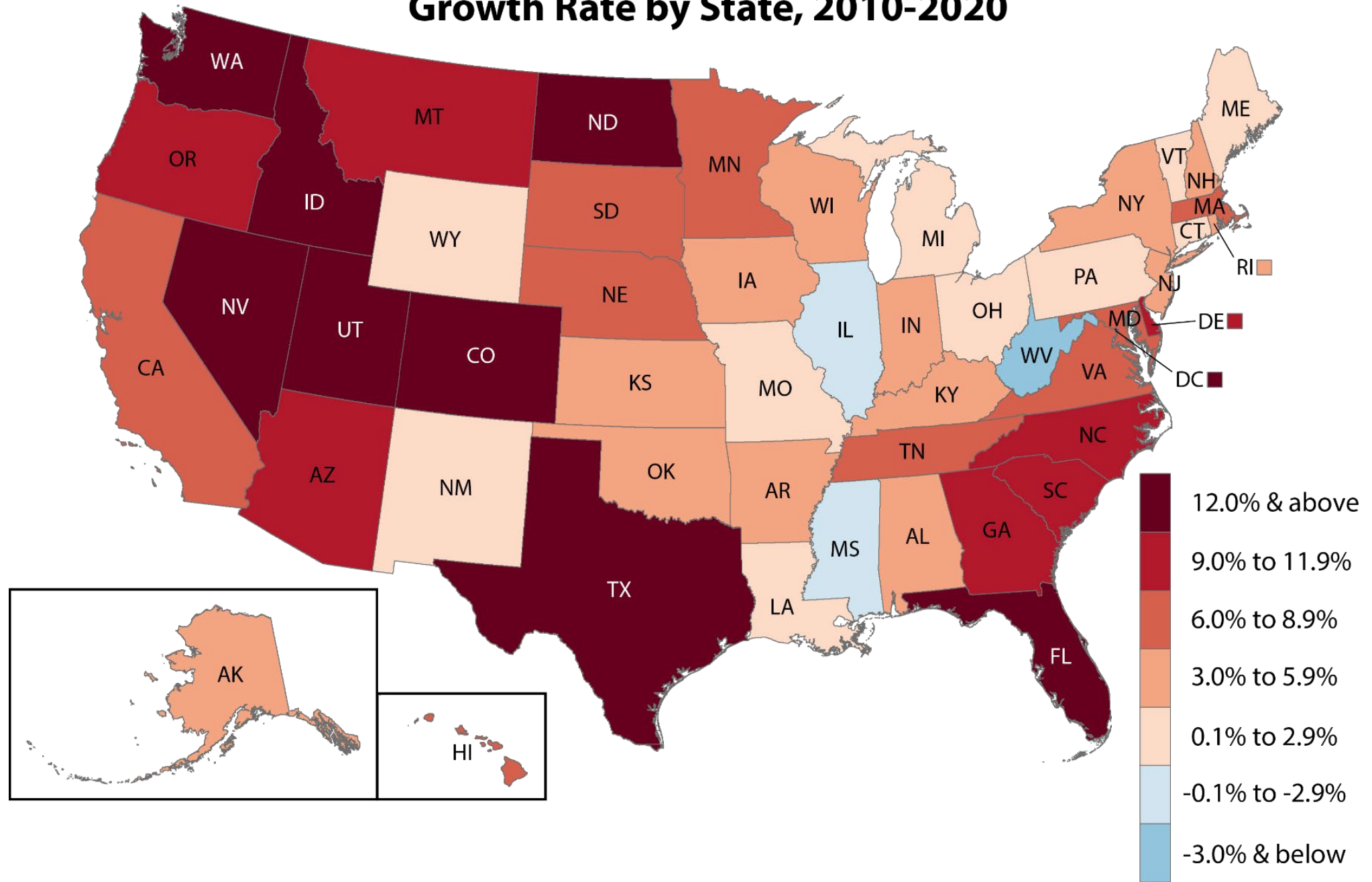
9:15 to 10:15 a.m.

- David Howell, State Demographer, Research and Analysis
- Eric Sandberg, Demographer, Research and Analysis
- Liz Brooks, Research Analyst, Research and Analysis
- Moderator: Dan Robinson, Research Chief, Research and Analysis

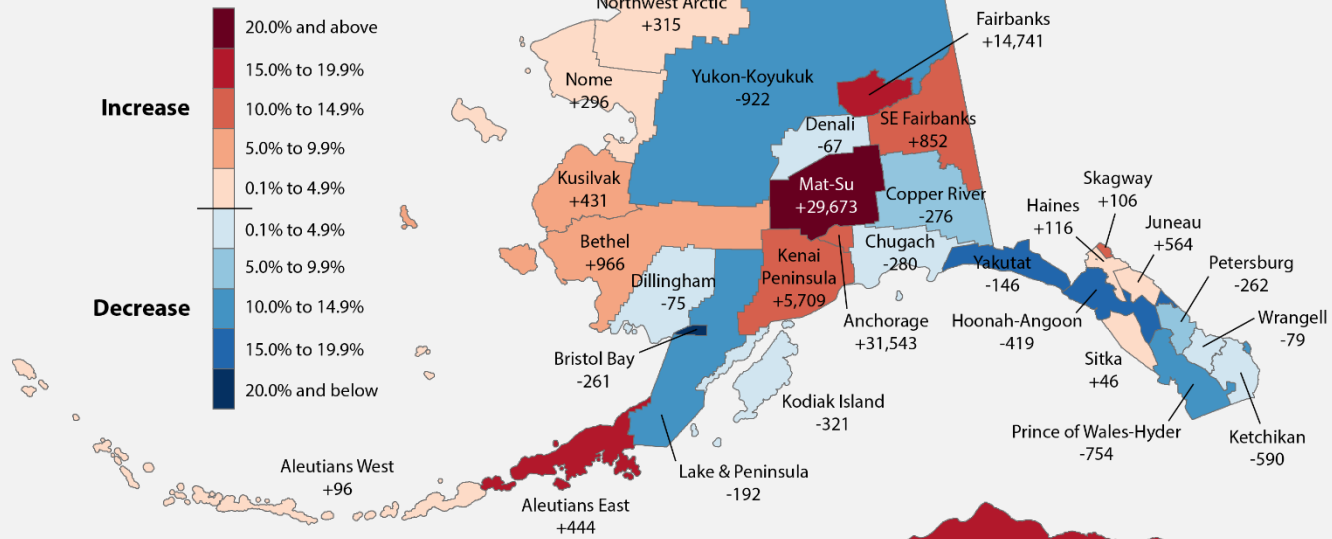
# Alaska Population Change by decade, 1940 to 2020



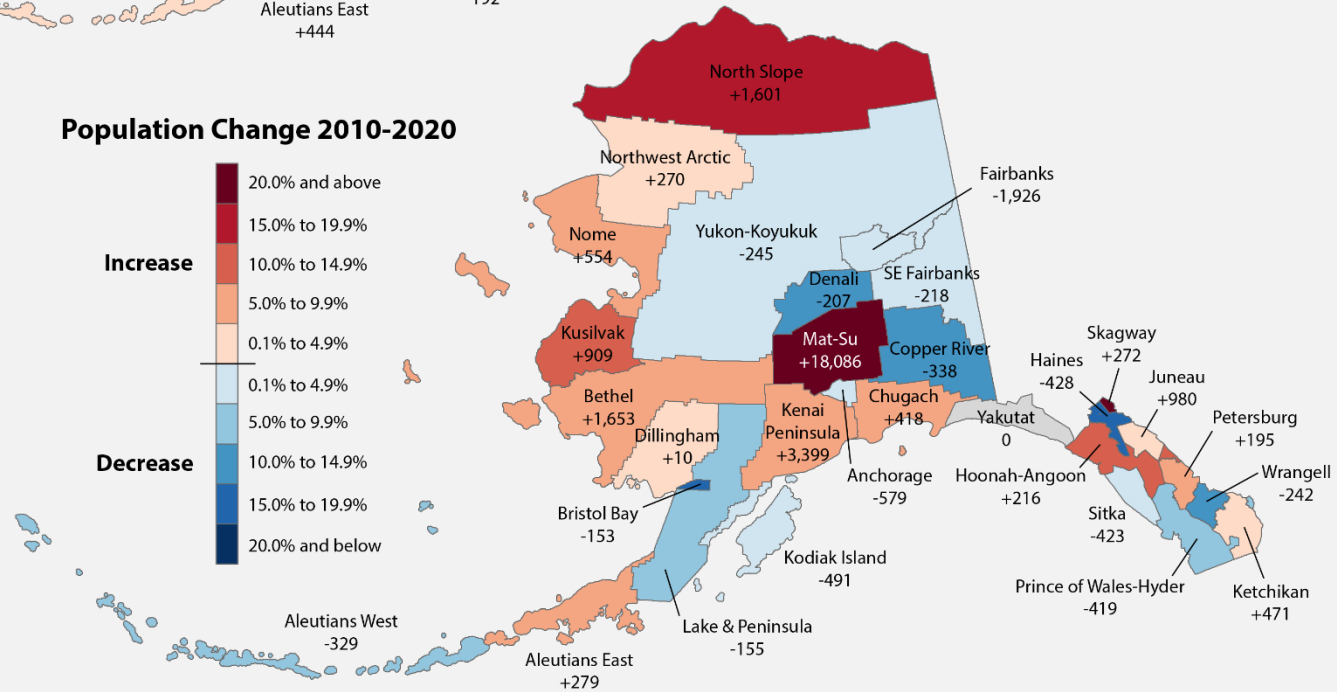
# Growth Rate by State, 2010-2020



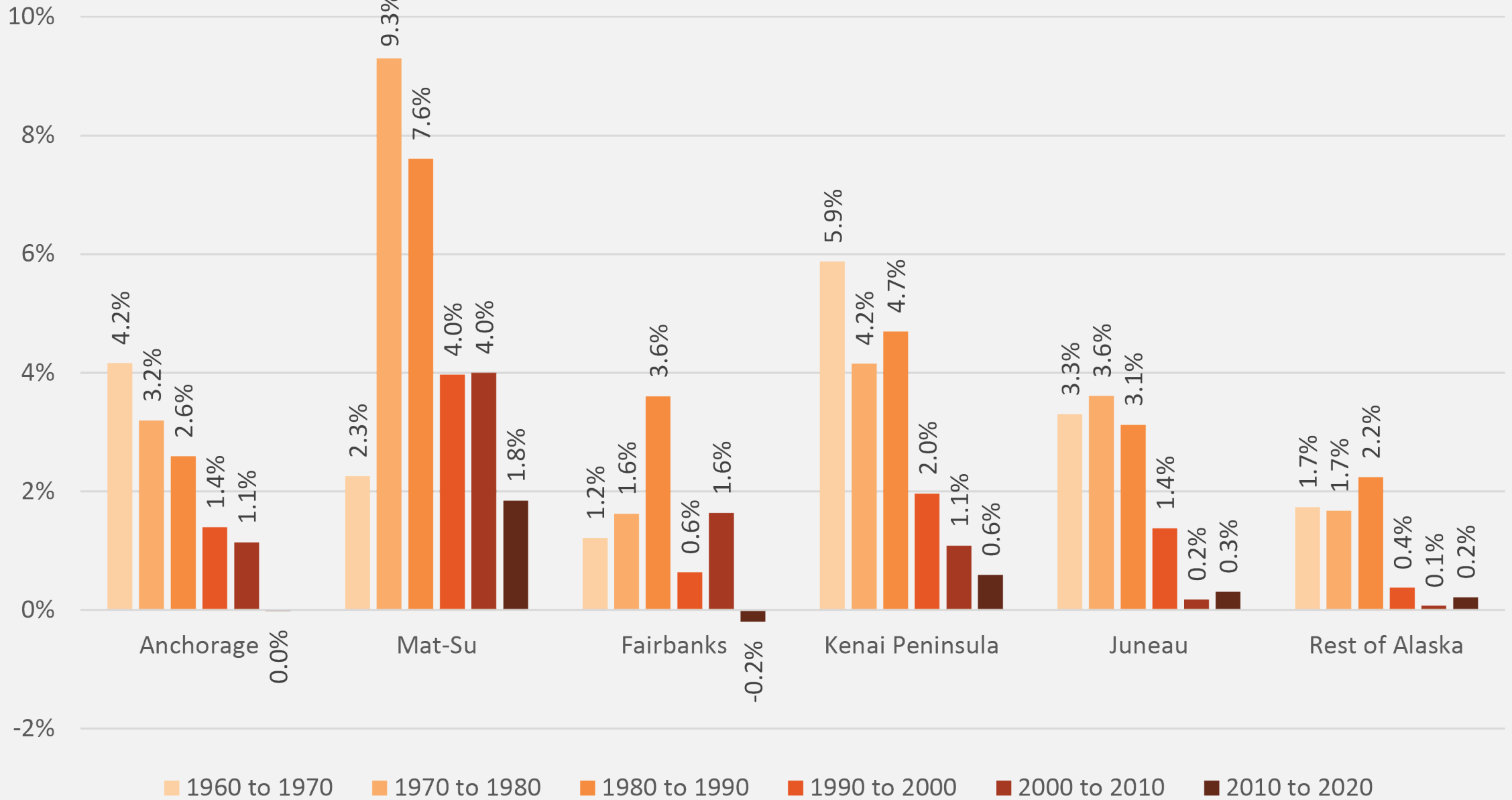
### Population Change 2000-2010



### Population Change 2010-2020



# Average Yearly Growth Rate



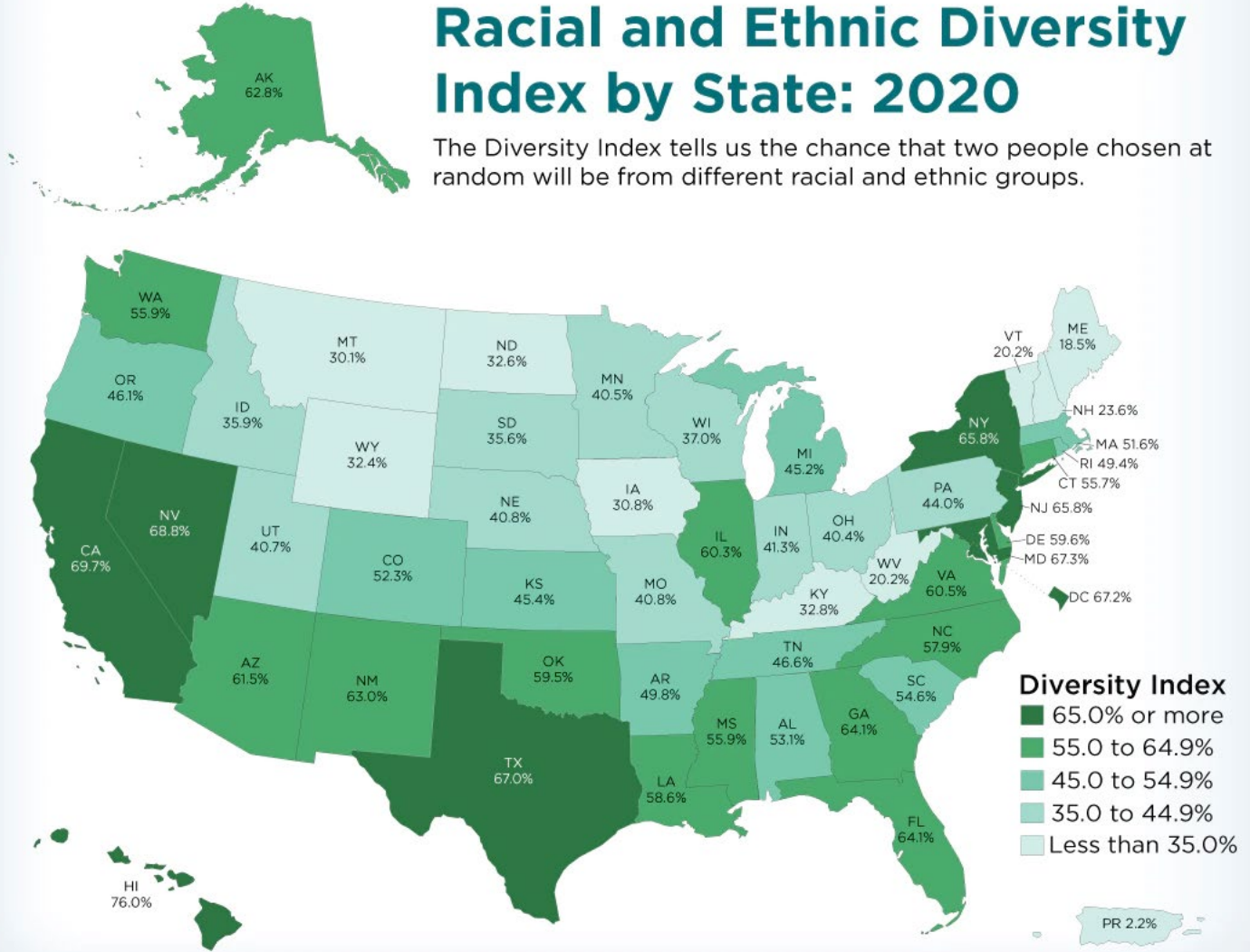


Most diverse states were  
**Hawaii**  
**California**  
**Nevada**

**Alaska** is 12th most diverse state

## Racial and Ethnic Diversity Index by State: 2020

The Diversity Index tells us the chance that two people chosen at random will be from different racial and ethnic groups.

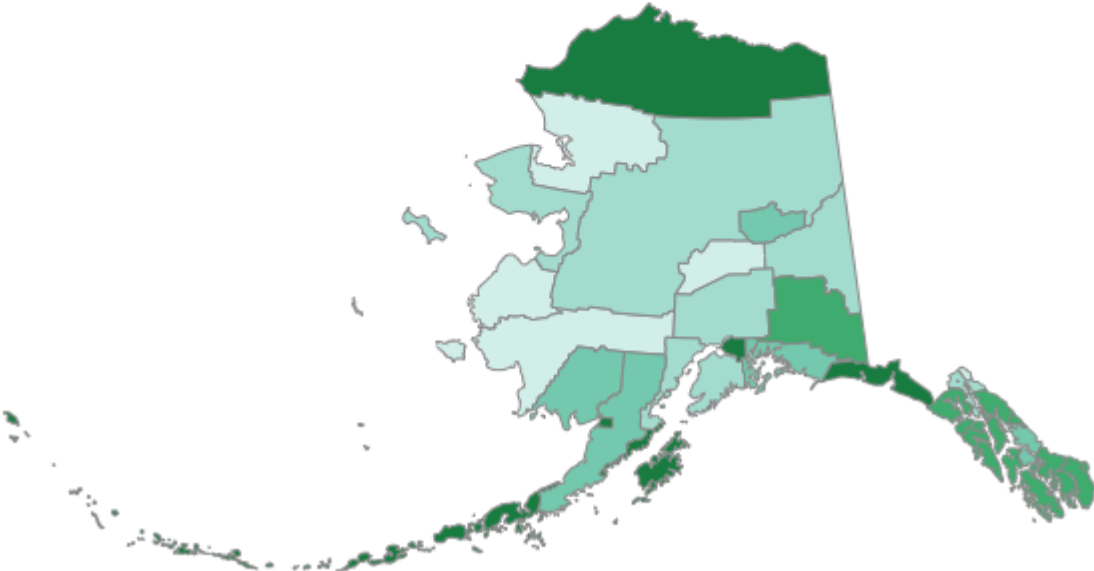


Highest DI in Alaska	Diversity Index
Aleutians East Borough	80.9
Aleutians West Census Area	78.4
Kodiak Island Borough	69.4
Yakutat City and Borough	69.0

Lowest DI in Alaska	Diversity Index
Kusilvak Census Area	9.7
Denali Borough	26.8
Skagway Municipality	26.9
Bethel Census Area	29.3

**Diversity Index by County: 2020**

Alaska: 62.8%



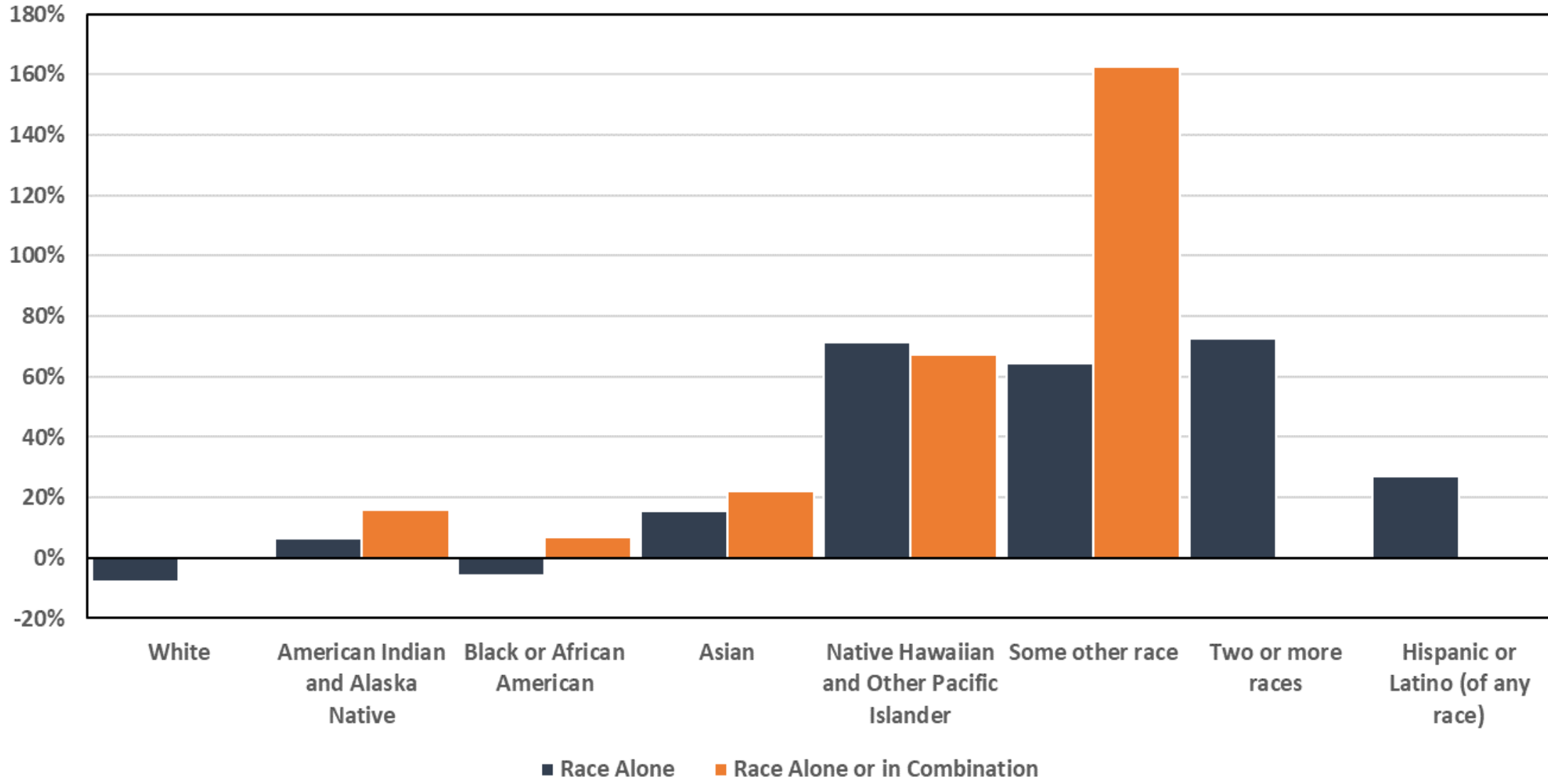
Source: U.S. Census Bureau, 2020 Census



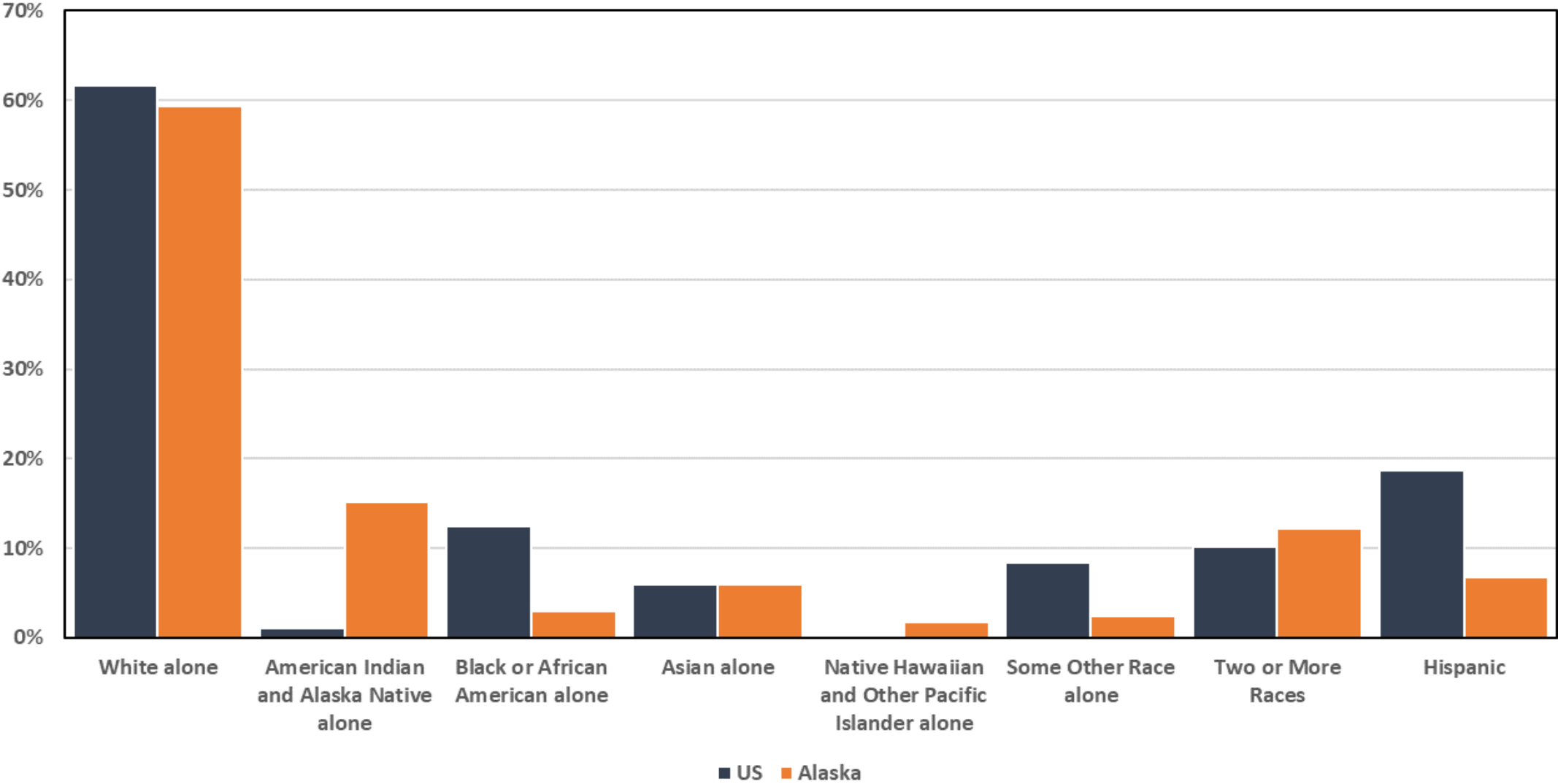
<b>Alaskans By Race, Percent</b>	<b>Alone</b>	<b>Alone or in combination with another race</b>
White	59.4	70.4
Native	15.2	21.9
Asian	6.0	8.4
Black	3.0	4.8
Native Hawaiian and Other Pacific Islander	1.7	2.5
Some other race	2.5	5.4
Two or more races	12.2	--

Source: U.S. Census Bureau, 2020 Census

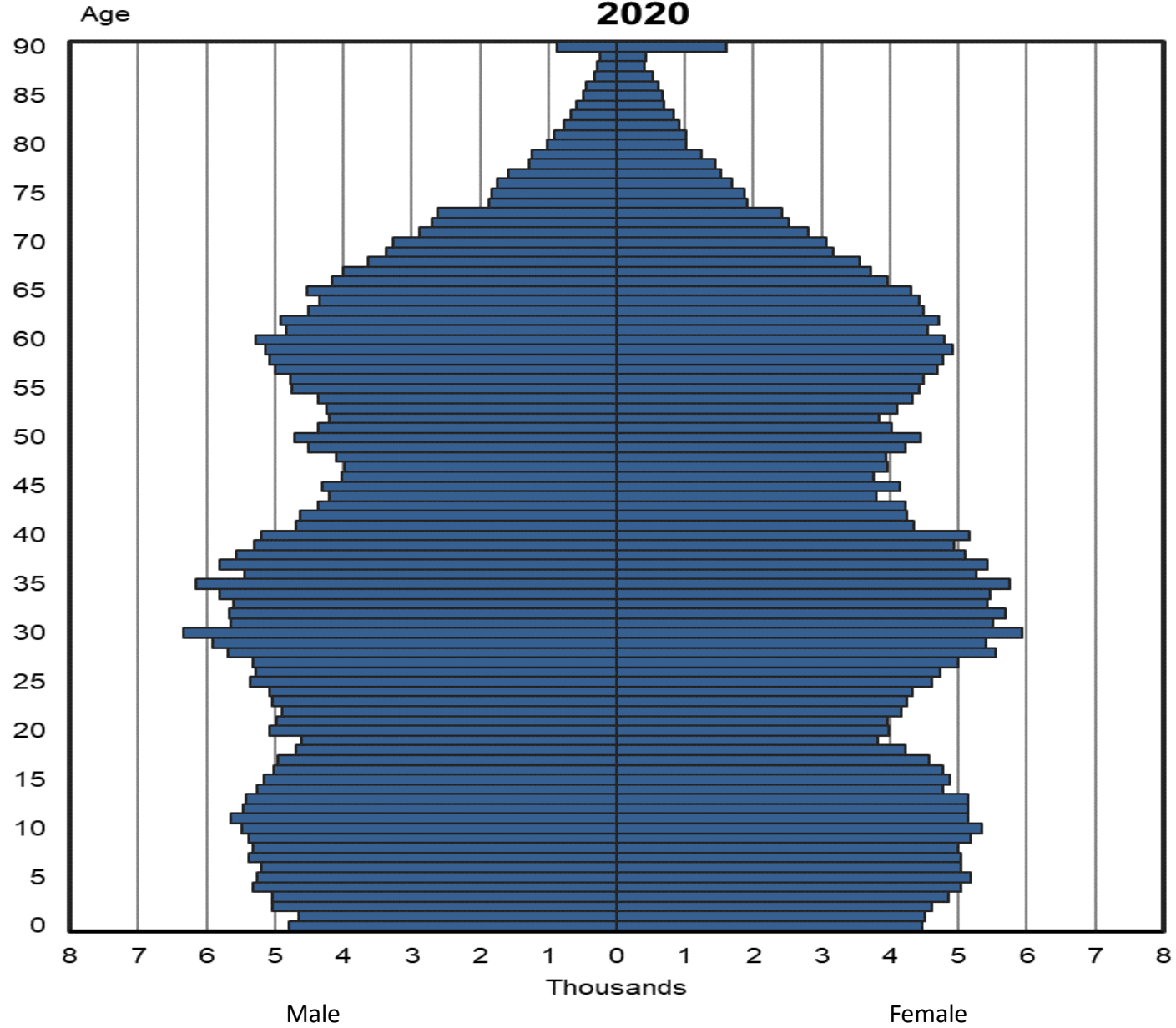
# Alaska Percent Change by Race, 2010 to 2020



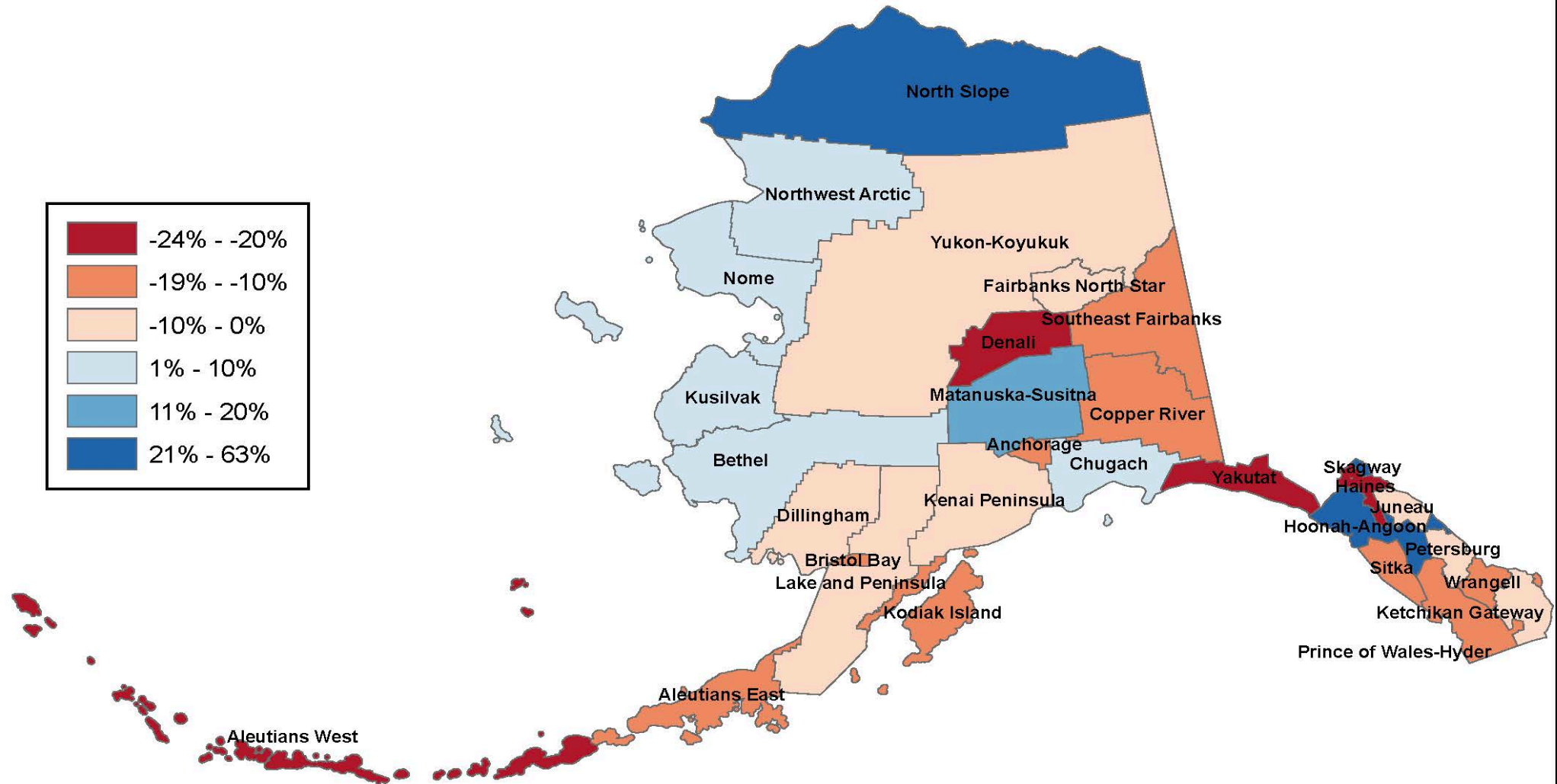
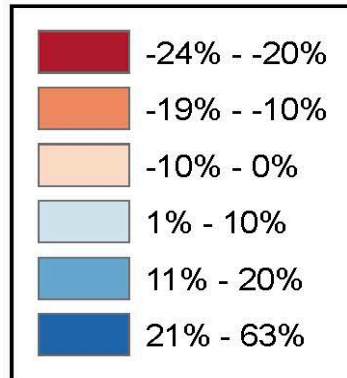
# 2020 Percent of Population by Race, US and Alaska



# Estimated Alaska Population by Age and Sex 2020



# Percent Change of 0-17 Population, 2010 -2020



# What results of the 2020 Census have been released so far?

## What has been released

- PL 94-171 Redistricting Data
  - Total population
  - Total population by race
  - Group Quarters total population
  - Total housing units
- Released August 12, 2021
- Data is available at all census geographies.

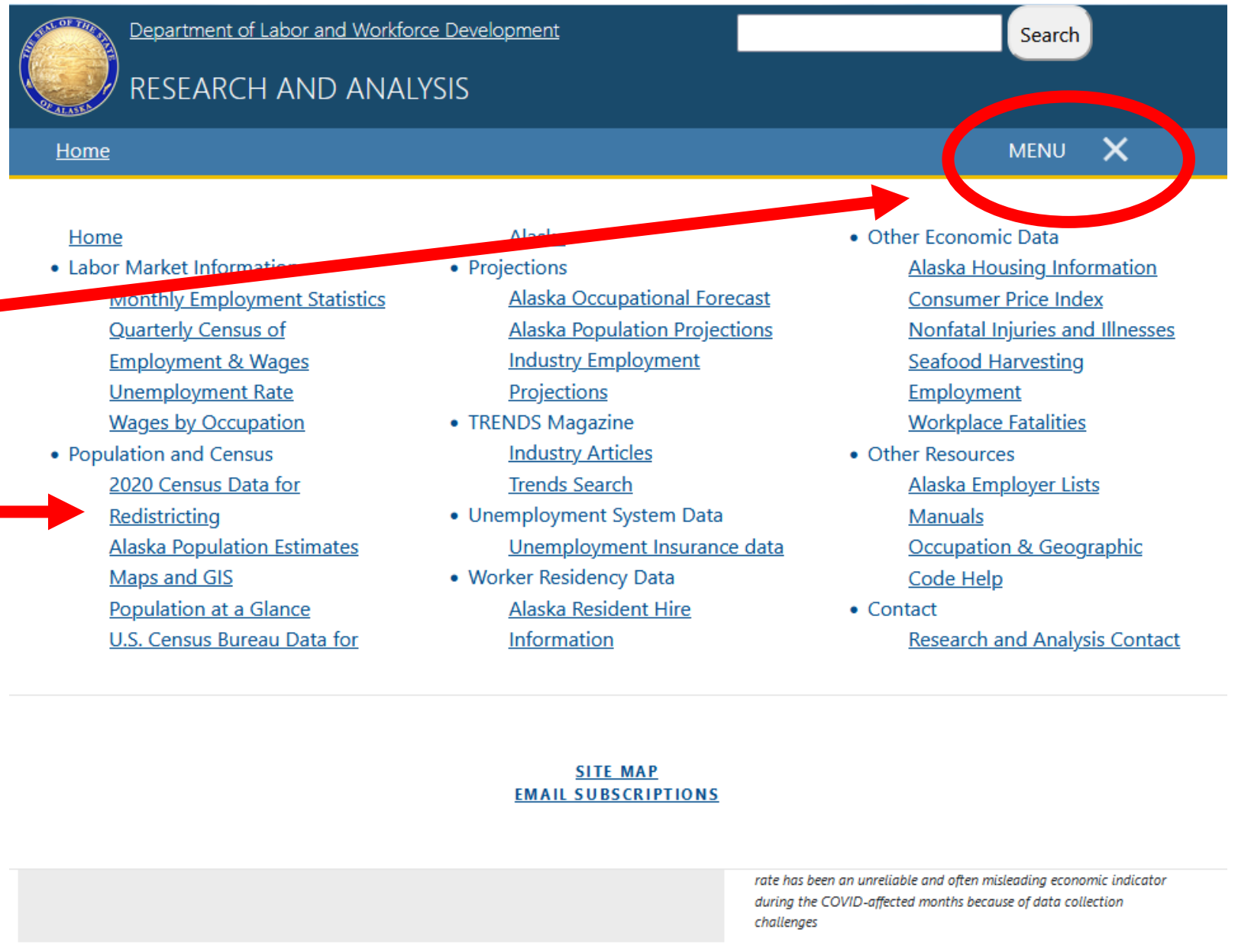
## What has not been released

- Demographic Housing Characteristic File (DHC), Detailed DHC, Demographic Profile
  - Age (other than under/over 18)
  - Sex
  - Household Type
  - Household Tenure (owner/renter)
- Current schedule for release is in the summer of 2022.

GO to  
[laborstats.alaska.gov](https://laborstats.alaska.gov)

Open MENU then

2020 Census Data for  
Redistricting



Department of Labor and Workforce Development

RESEARCH AND ANALYSIS

Home

MENU X

- Home
  - Labor Market Information
    - [Monthly Employment Statistics](#)
    - [Quarterly Census of Employment & Wages](#)
    - [Unemployment Rate](#)
    - [Wages by Occupation](#)
  - Population and Census
    - [2020 Census Data for Redistricting](#)
    - [Alaska Population Estimates](#)
    - [Maps and GIS](#)
    - [Population at a Glance](#)
    - [U.S. Census Bureau Data for](#)
- Alaska
  - Projections
    - [Alaska Occupational Forecast](#)
    - [Alaska Population Projections](#)
    - [Industry Employment Projections](#)
  - TRENDS Magazine
    - [Industry Articles](#)
    - [Trends Search](#)
  - Unemployment System Data
    - [Unemployment Insurance data](#)
  - Worker Residency Data
    - [Alaska Resident Hire Information](#)
- Other Economic Data
  - [Alaska Housing Information](#)
  - [Consumer Price Index](#)
  - [Nonfatal Injuries and Illnesses](#)
  - [Seafood Harvesting Employment](#)
  - [Workplace Fatalities](#)
- Other Resources
  - [Alaska Employer Lists](#)
  - [Manuals](#)
  - [Occupation & Geographic Code Help](#)
- Contact
  - [Research and Analysis Contact](#)

[SITE MAP](#)

[EMAIL SUBSCRIPTIONS](#)

*rate has been an unreliable and often misleading economic indicator during the COVID-affected months because of data collection challenges*

Census Bureau's website

<https://www.census.gov/newsroom/press-kits/2021/2020-census-redistricting.html>



# 2020 Census Redistricting Data Files Press Kit

AUGUST 12, 2021

The U.S. Census Bureau provides the 50 states, the District of Columbia, and Puerto Rico with population counts to use in their redrawing of congressional and state legislative district boundaries—a process known as “redistricting.”

The Census Bureau released these data on its public FTP site on [August 12, 2021](#). The Census Bureau also released the same data in easier-to-use formats on [September 16, 2021](#).

While the states are responsible for legislative redistricting, the Census Bureau provides the most accurate population counts possible for the geographic areas the states need.

## 2020 Census Redistricting Data Files



[Redistricting Data Program](#)



[Redistricting Summary Files](#)



[Population Change for Incorporated Places With 2020 Census Populations of 50,000 or More in the United States: 2010 to 2020](#) [[<1.0 MB](#)]



[Population Change for Incorporated Places With 2020 Census Populations of 50,000 or More in the United States: 2010 to 2020 \[CSV\]](#) [[<1.0 MB](#)]



# Thank you!

[david.howell@alaska.gov](mailto:david.howell@alaska.gov)

[eric.sandberg@alaska.gov](mailto:eric.sandberg@alaska.gov)

[dan.robinson@alaska.gov](mailto:dan.robinson@alaska.gov)

[liz.brooks@alaska.gov](mailto:liz.brooks@alaska.gov)