Alaska School Districts

Click district name to view map

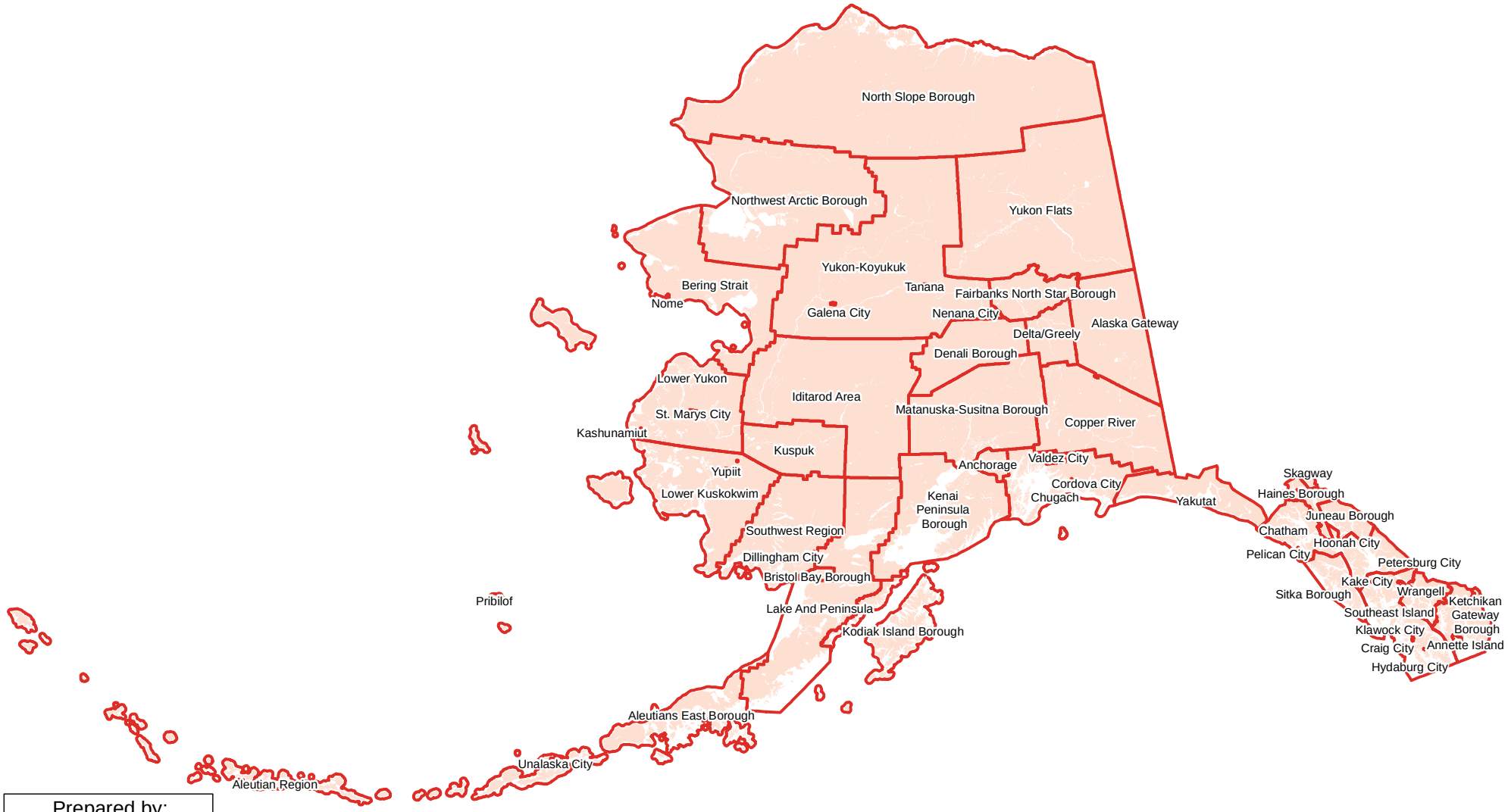

Prepared by:
Alaska Department of Labor & Workforce Development

July 2012

Source: US Census 2010 TIGERLine

Back to State Map

Alaska Gateway School District

Regional Educational Attendance Area

Legend

- District Boundary
- Highway
- Road
- CDP
- City
- Borough/CA

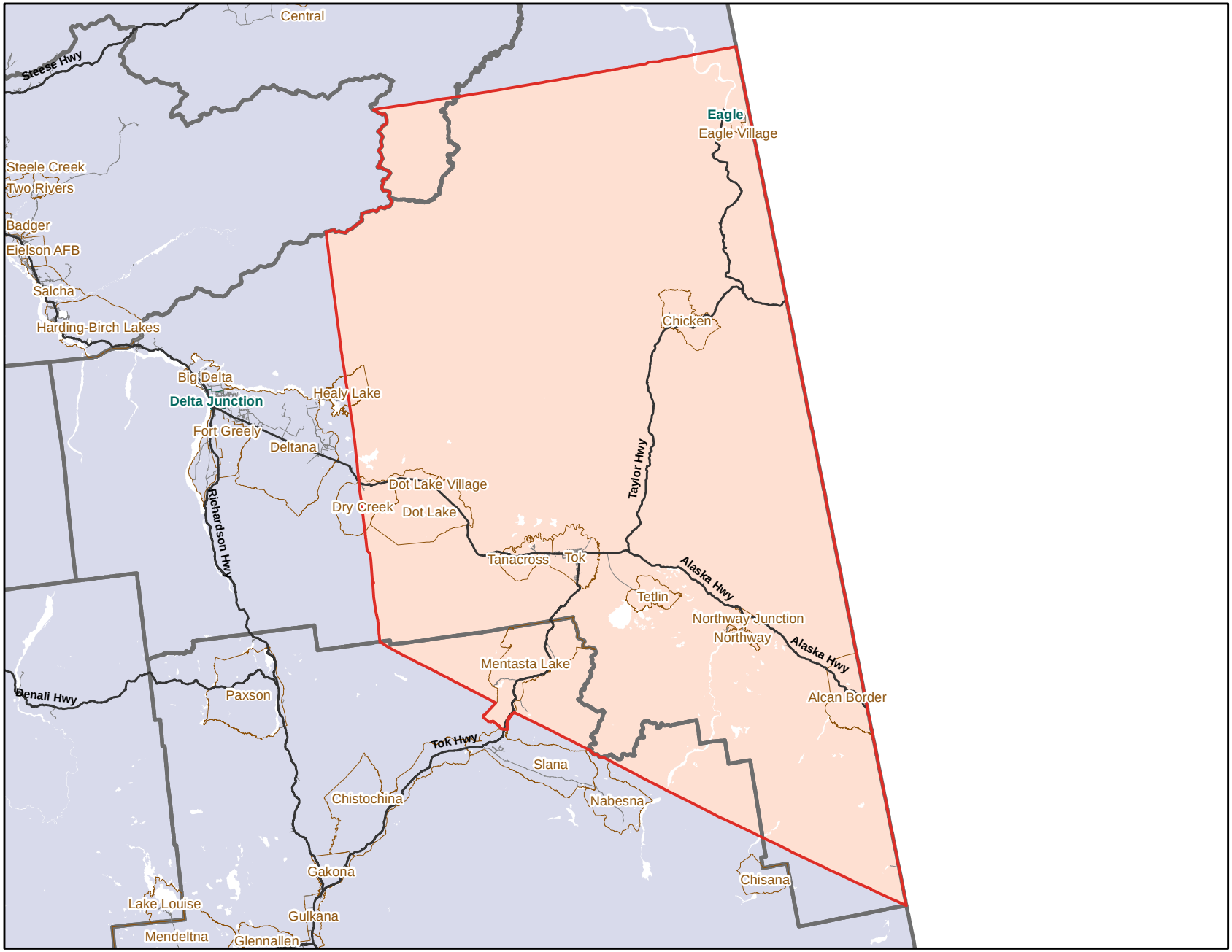

Prepared by:
Alaska Department of Labor & Workforce Development

July 2012

Source: US Census 2010 TIGERLine

Back to State Map

Aleutian Region School District

Regional Educational Attendance Area

Legend

- District Boundary
- Highway
- Road
- CDP
- City
- Borough/CA

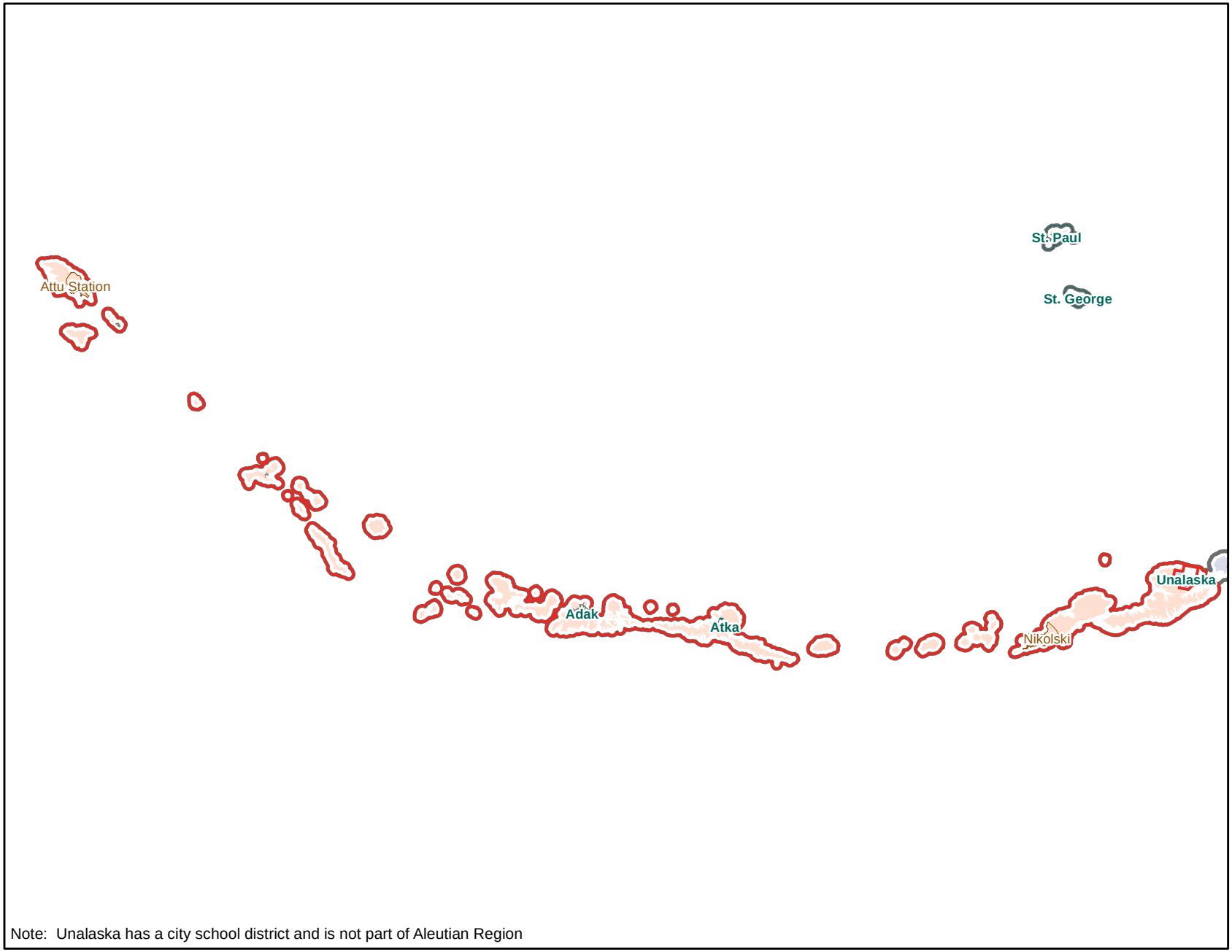

Note: Unalaska has a city school district and is not part of Aleutian Region

Prepared by:
Alaska Department of Labor & Workforce Development

July 2012

Source: US Census 2010 TIGERLine

Back to State Map

Aleutians East Borough School District

Organized Borough School District

Legend

- District Boundary
- Highway
- Road
- CDP
- City
- Borough/CA

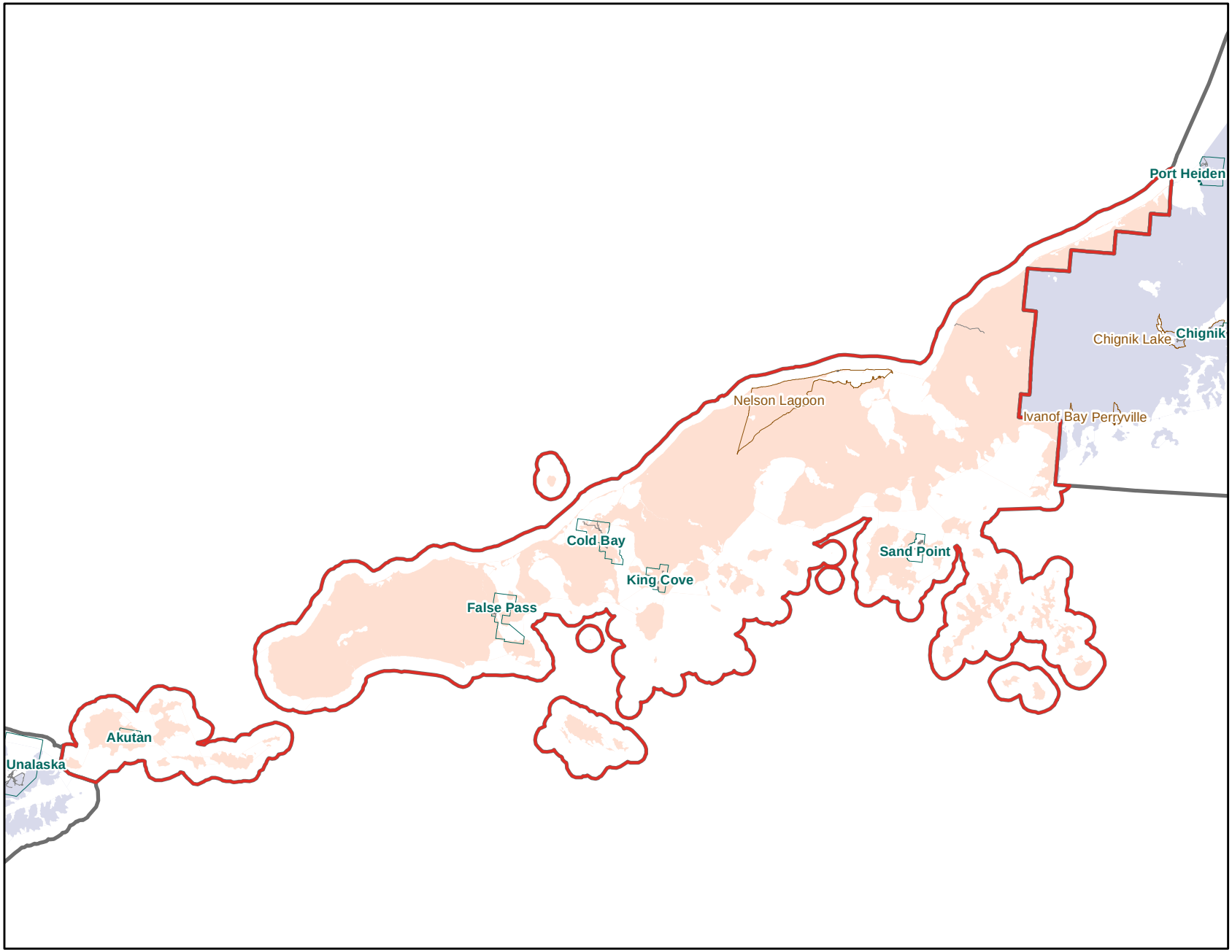

Prepared by:
Alaska Department of Labor & Workforce Development

July 2012

Source: US Census 2010 TIGERLine

Back to State Map

Anchorage School District

Organized Borough School District

Legend

- District Boundary
- Highway
- Road
- CDP
- City
- Borough/CA

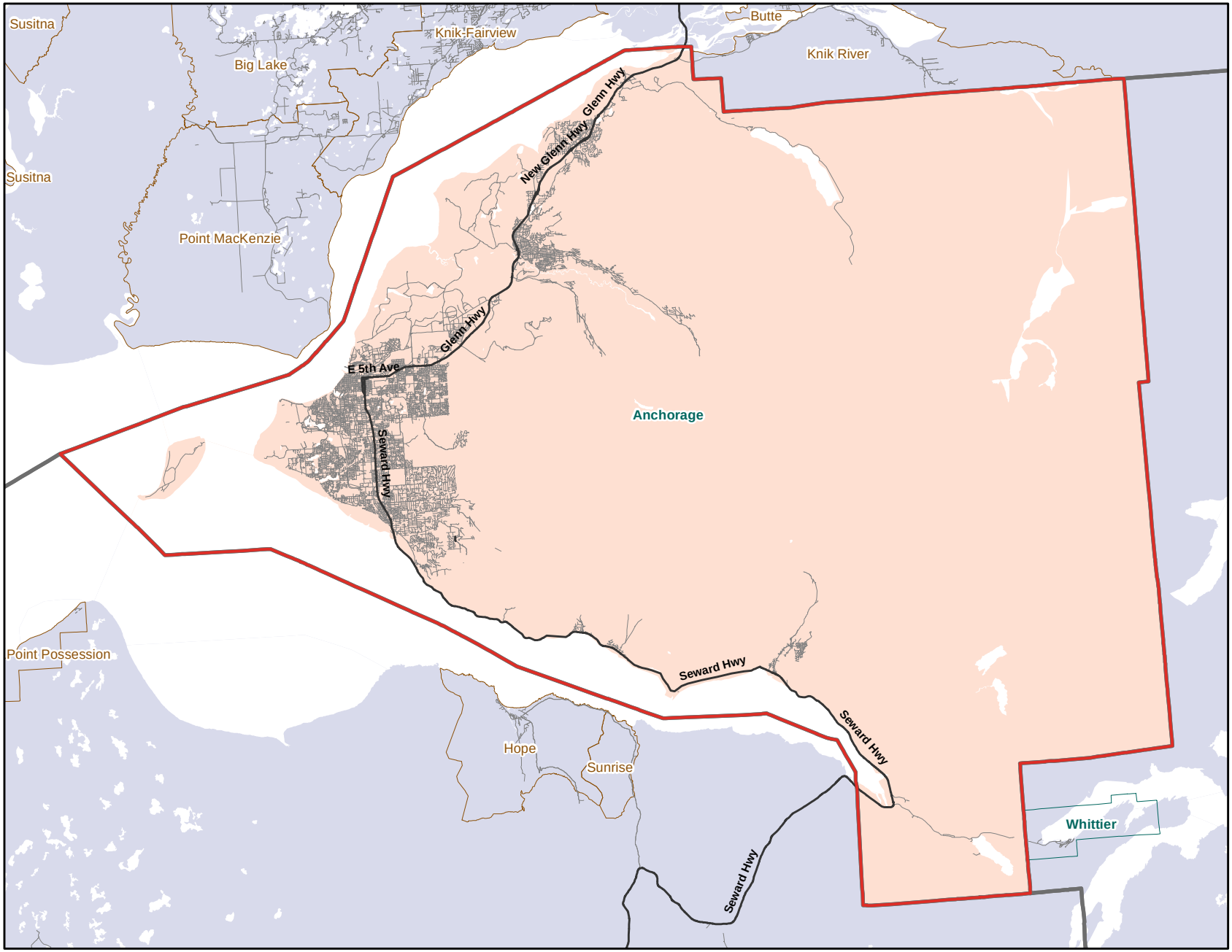

Prepared by:
Alaska Department of Labor & Workforce Development

July 2012

Source: US Census 2010 TIGERLine

Back to State Map

Annette Island School District
Regional Educational Attendance Area

Legend

- District Boundary
- Highway
- Road
- CDP
- City
- Borough/CA

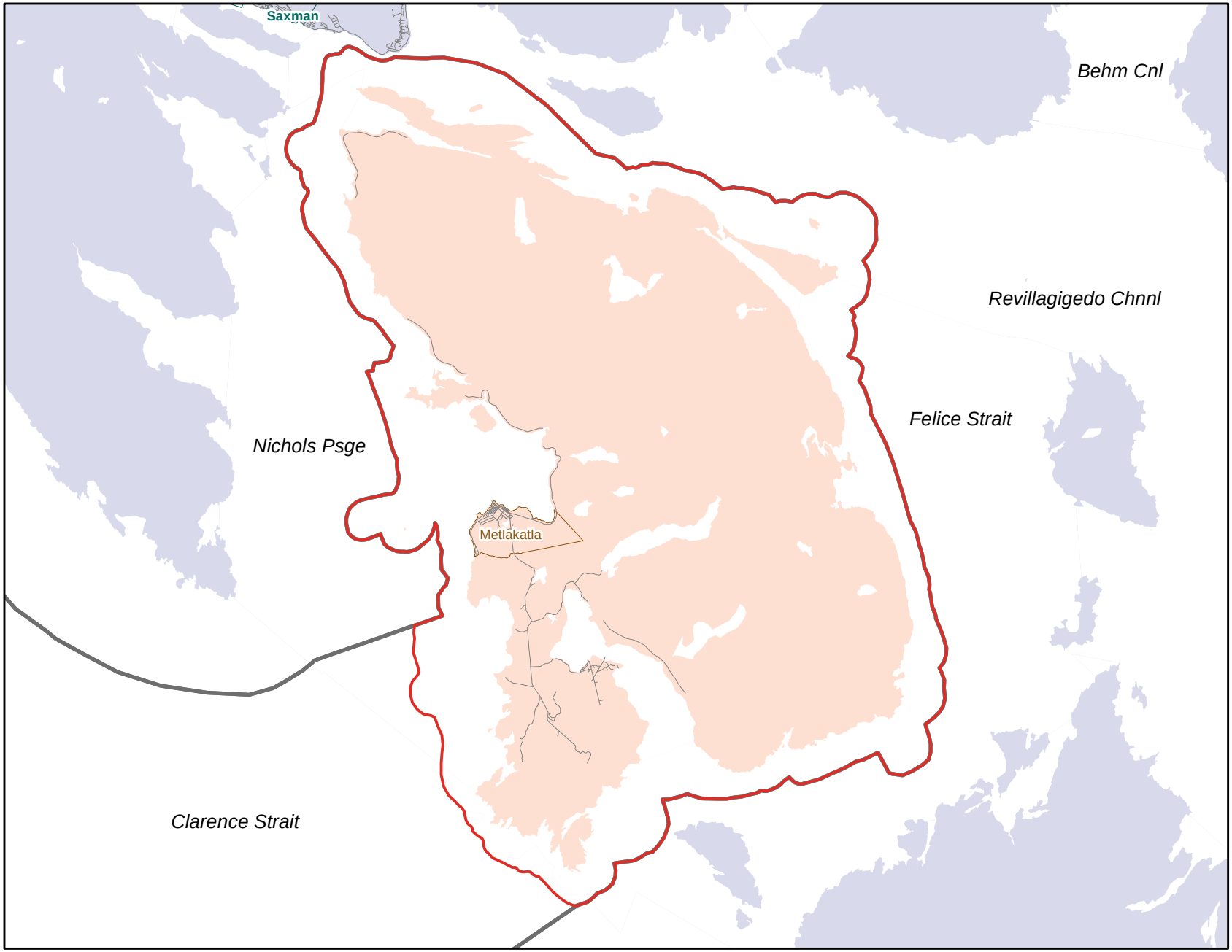

Prepared by:
Alaska Department of Labor & Workforce Development

July 2012

Source: US Census 2010 TIGERLine

Back to State Map

Bering Strait School District
Regional Educational Attendance Area

Legend

- District Boundary
- Highway
- Road
- CDP
- City
- Borough/CA

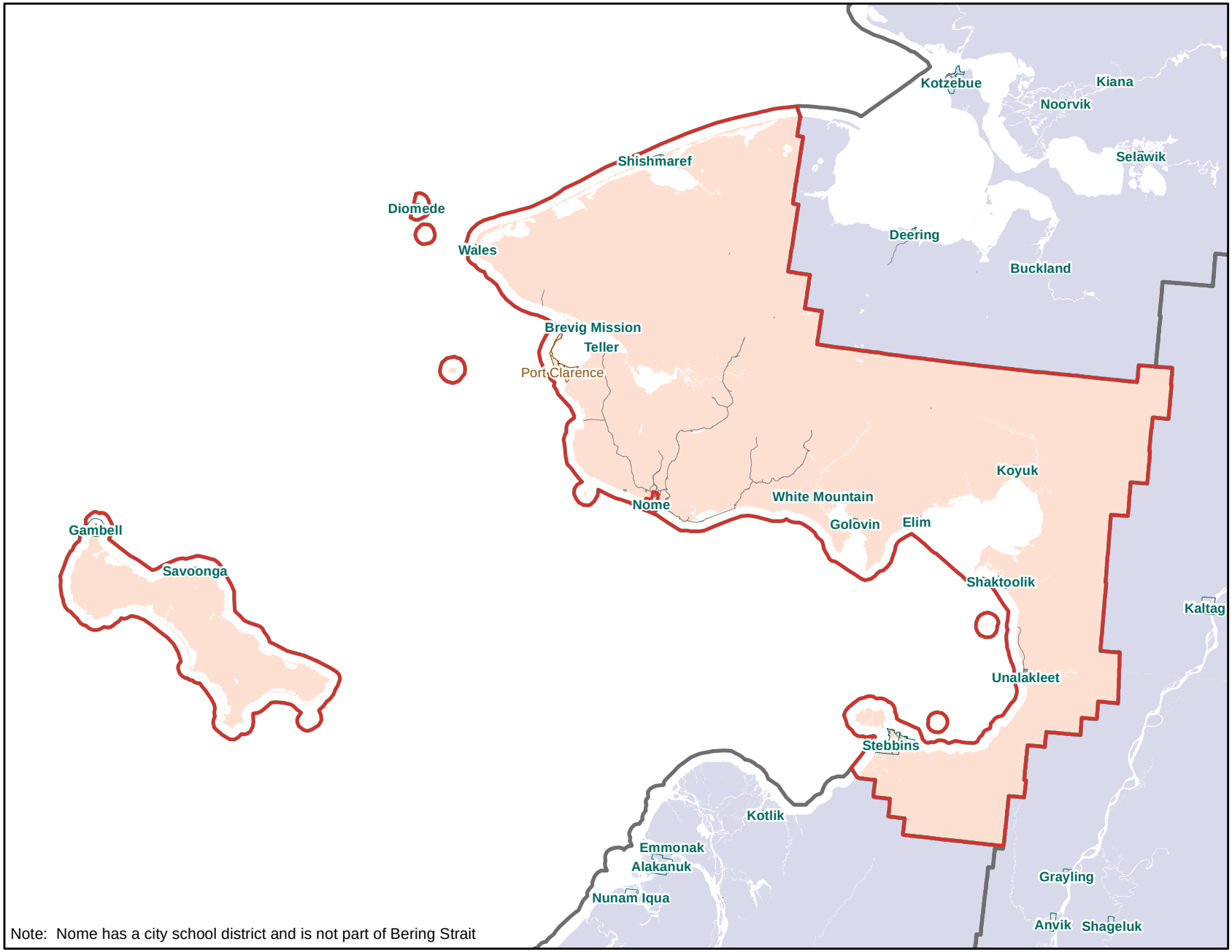

Note: Nome has a city school district and is not part of Bering Strait

Prepared by:
Alaska Department of Labor & Workforce Development

July 2012

Source: US Census 2010 TIGERLine

Back to State Map

Bristol Bay Borough School District

Organized Borough School District

Legend

- District Boundary
- Highway
- Road
- CDP
- City
- Borough/CA

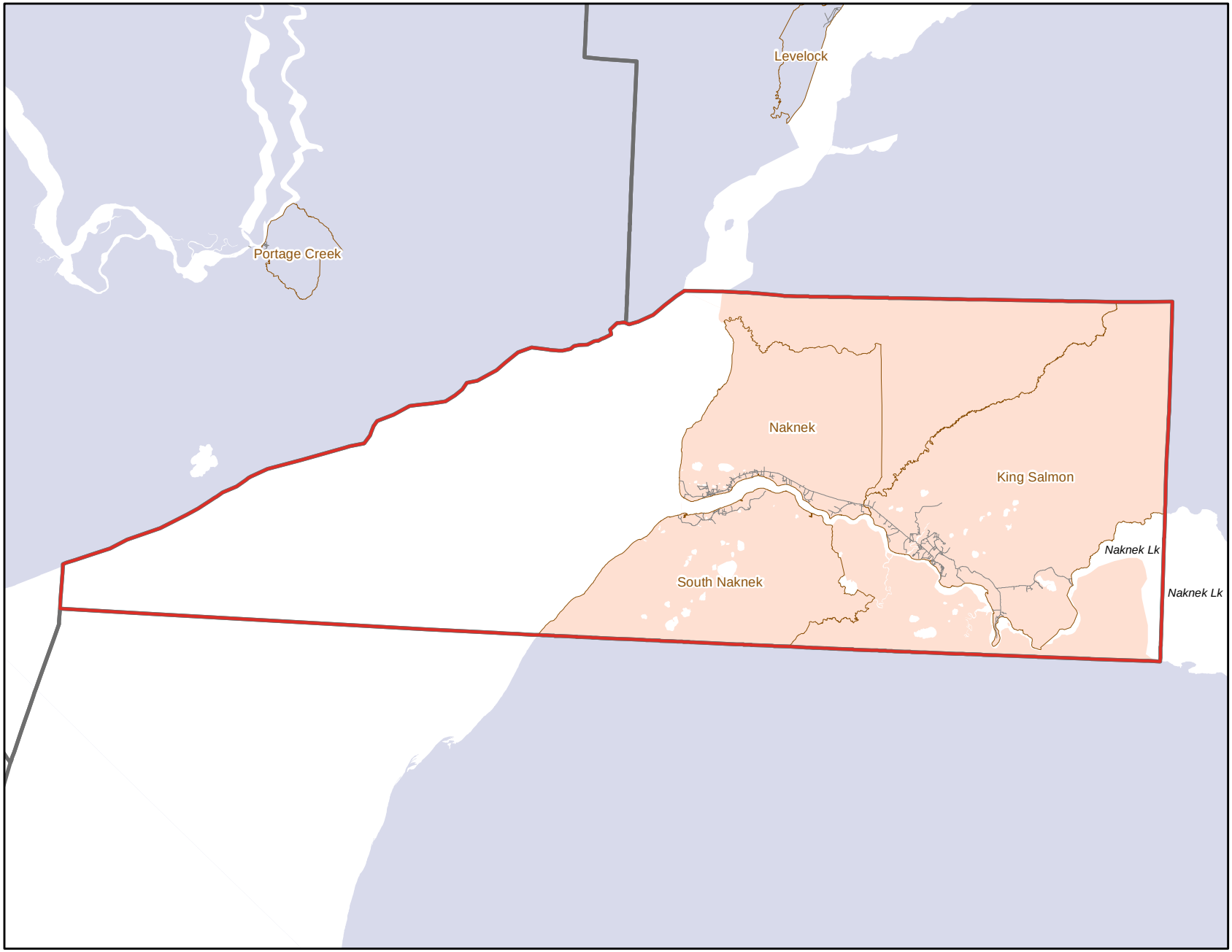

Prepared by:
Alaska Department of Labor & Workforce Development

July 2012

Source: US Census 2010 TIGERLine

Back to State Map

Chatham School District
Regional Educational Attendance Area

Legend

- District Boundary
- Highway
- Road
- CDP
- City
- Borough/CA

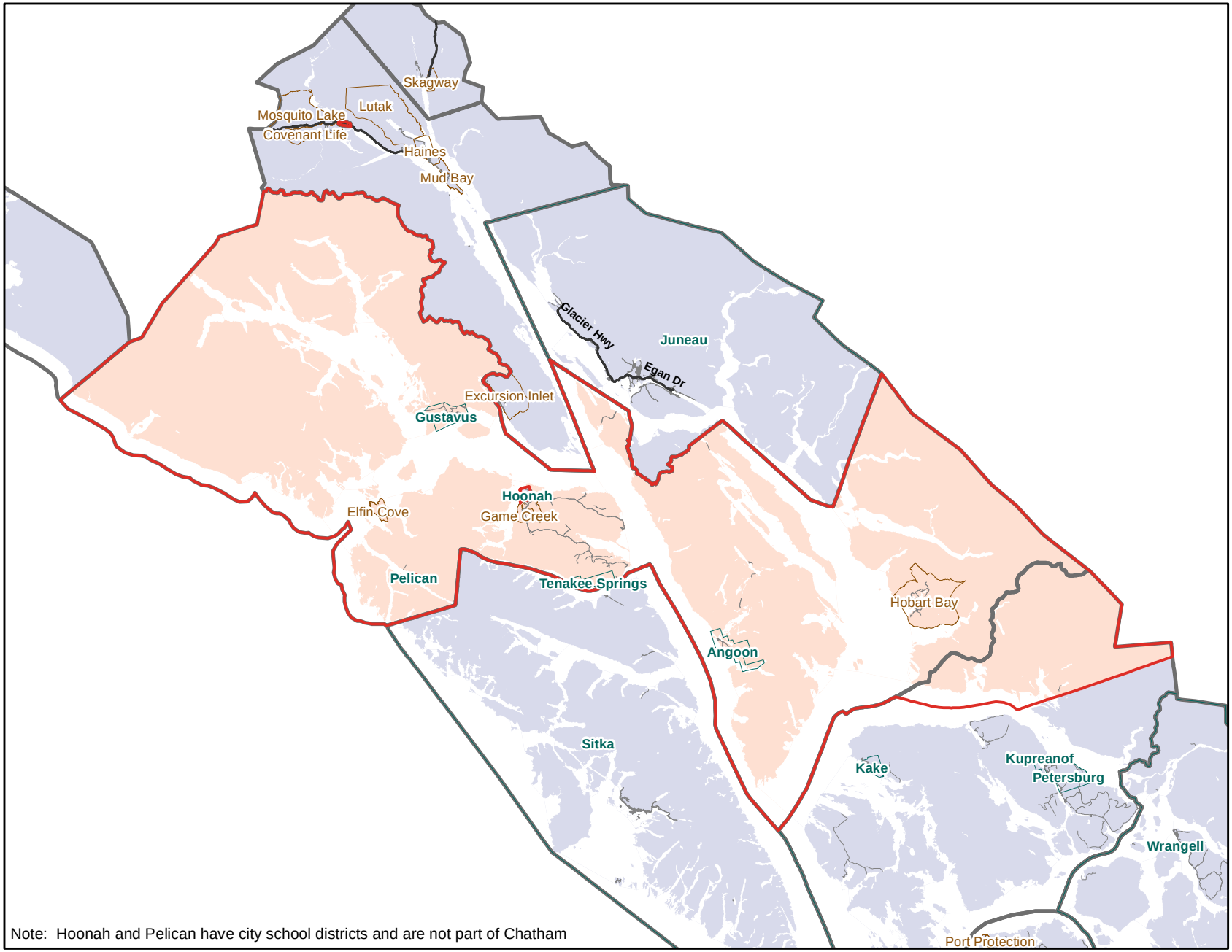

Note: Hoonah and Pelican have city school districts and are not part of Chatham

Prepared by:
Alaska Department of Labor & Workforce Development

July 2012

Source: US Census 2010 TIGERLine

Back to State Map

Chugach School District
Regional Educational Attendance Area

Legend

- District Boundary
- Highway
- Road
- CDP
- City
- Borough/CA

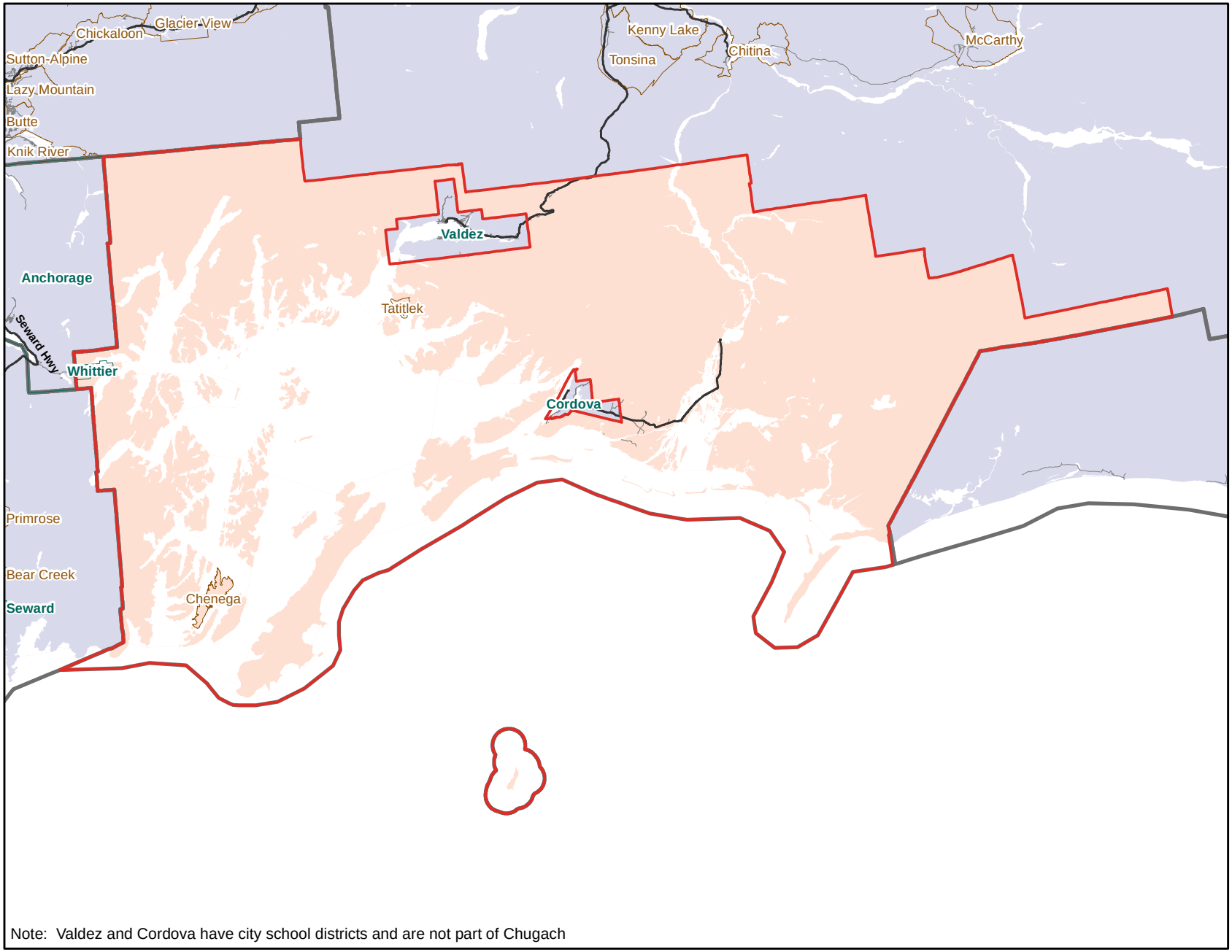

Note: Valdez and Cordova have city school districts and are not part of Chugach

Prepared by:
Alaska Department of Labor & Workforce Development

July 2012

Source: US Census 2010 TIGERLine

Back to State Map

Copper River School District
Regional Educational Attendance Area

Legend

- District Boundary
- Highway
- Road
- CDP
- City
- Borough/CA

Northway Junction
Northway
Alaska Hwy
Alcan Border
Mentasta Lake
Denali Hwy
Richardson Hwy
Paxson
Tok Hwy
Slana
Nabesna
Chistochina
Glenn Hwy
Gakona
Chisana
Lake Louise
Gulkana
Glennallen
Mendeltna
Tolsona
Tazlina
Copper Center
Nelchina
Eureka Roadhouse
Willow Creek
Edgerton Hwy
Glacier View
Kenny Lake
McCarthy
Chitina
Tonsina
Valdez
Tatitlek

Prepared by:
Alaska Department of Labor & Workforce Development

July 2012

Source: US Census 2010 TIGERLine

Back to State Map

Cordova City School District

City School District

Legend

- District Boundary
- Highway
- Road
- CDP
- City
- Borough/CA

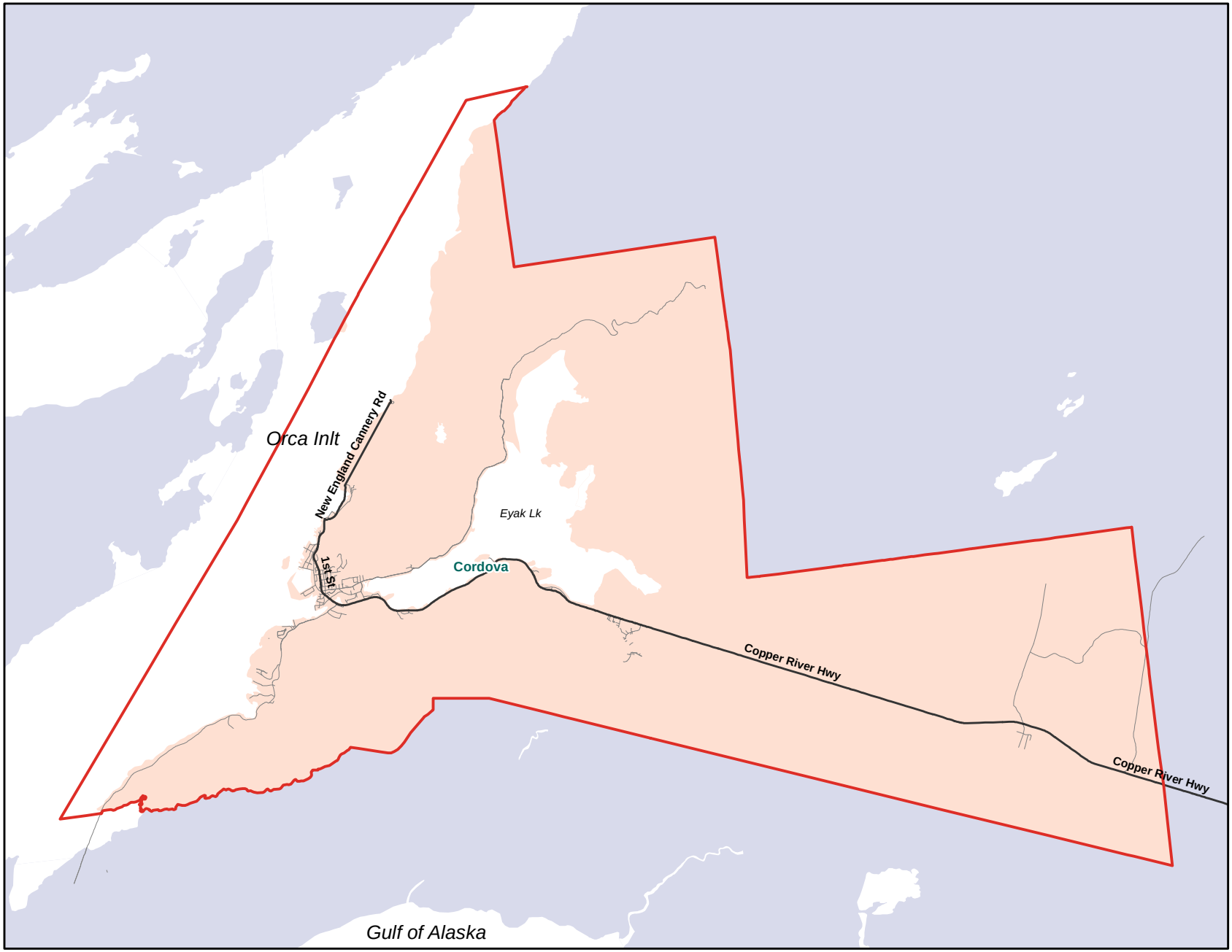

Prepared by:
Alaska Department of Labor & Workforce Development

July 2012

Source: US Census 2010 TIGERLine

Back to State Map

Craig City School District

City School District

Legend

- District Boundary
- Highway
- Road
- CDP
- City
- Borough/CA

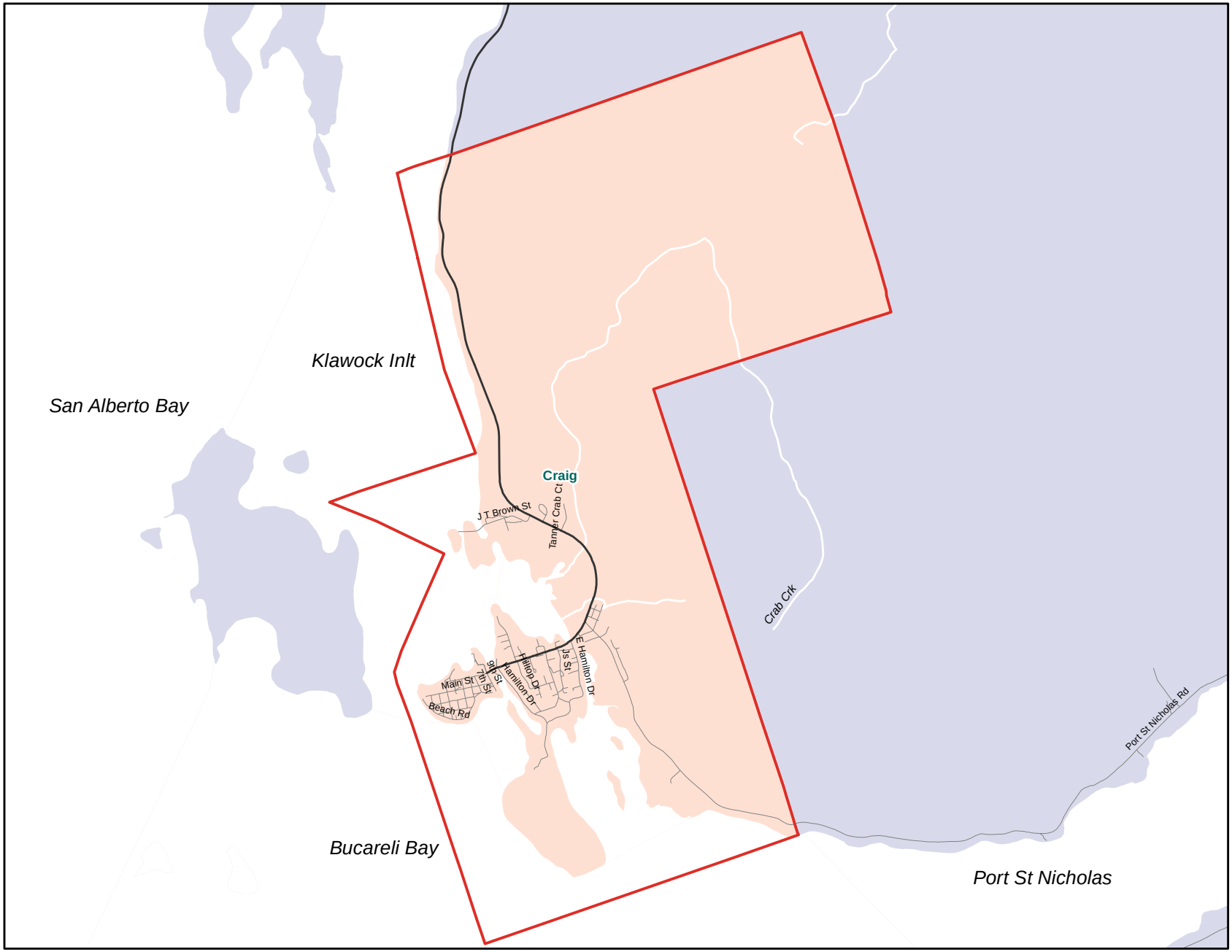

Prepared by:
Alaska Department of Labor & Workforce Development

July 2012

Source: US Census 2010 TIGERLine

Back to State Map

Delta/Greely School District

Regional Educational Attendance Area

Legend

- District Boundary
- Highway
- Road
- CDP
- City
- Borough/CA

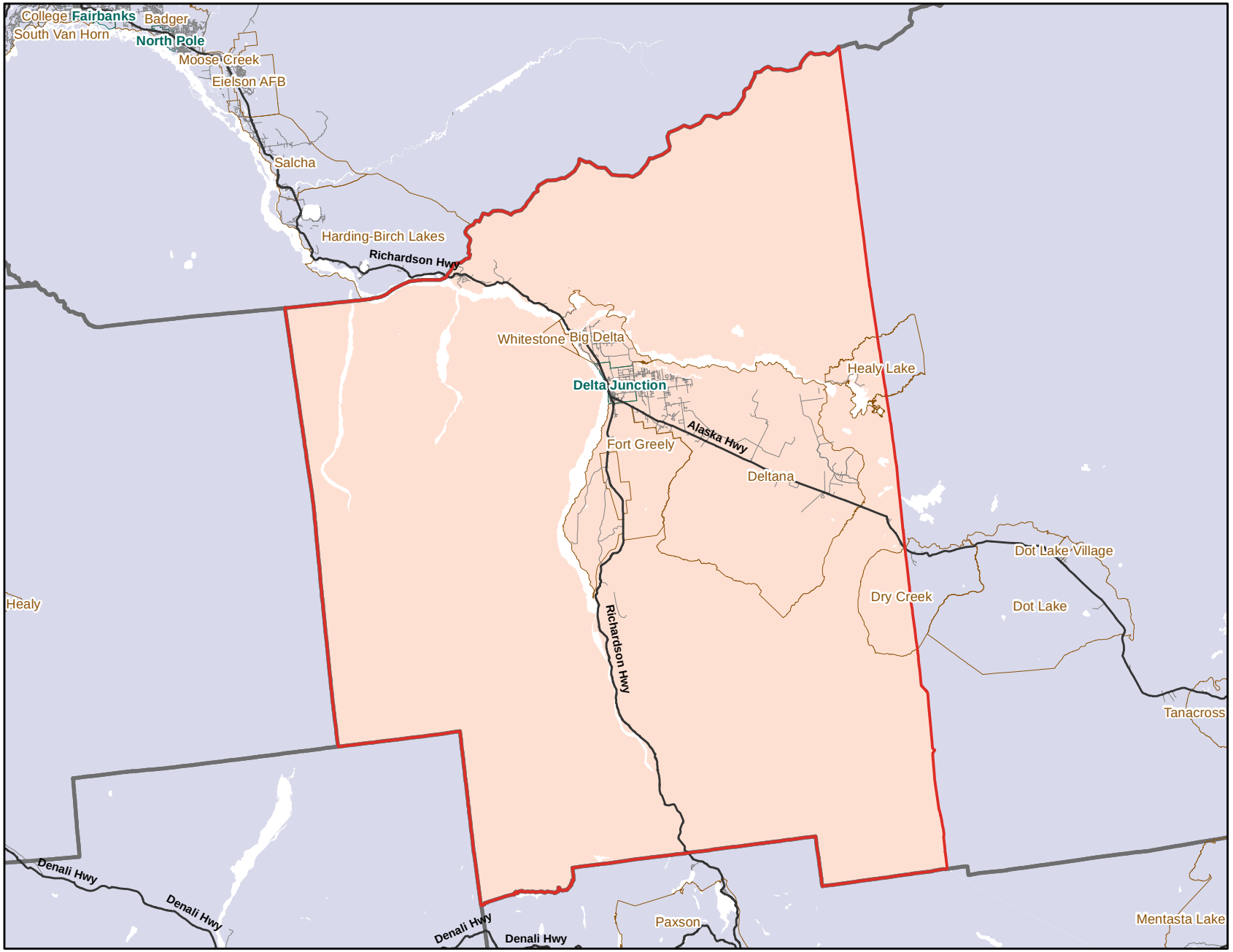

Prepared by:
Alaska Department of Labor & Workforce Development

July 2012

Source: US Census 2010 TIGERLine

Back to State Map

Denali Borough School District

Organized Borough School District

Legend

- District Boundary
- Highway
- Road
- CDP
- City
- Borough/CA

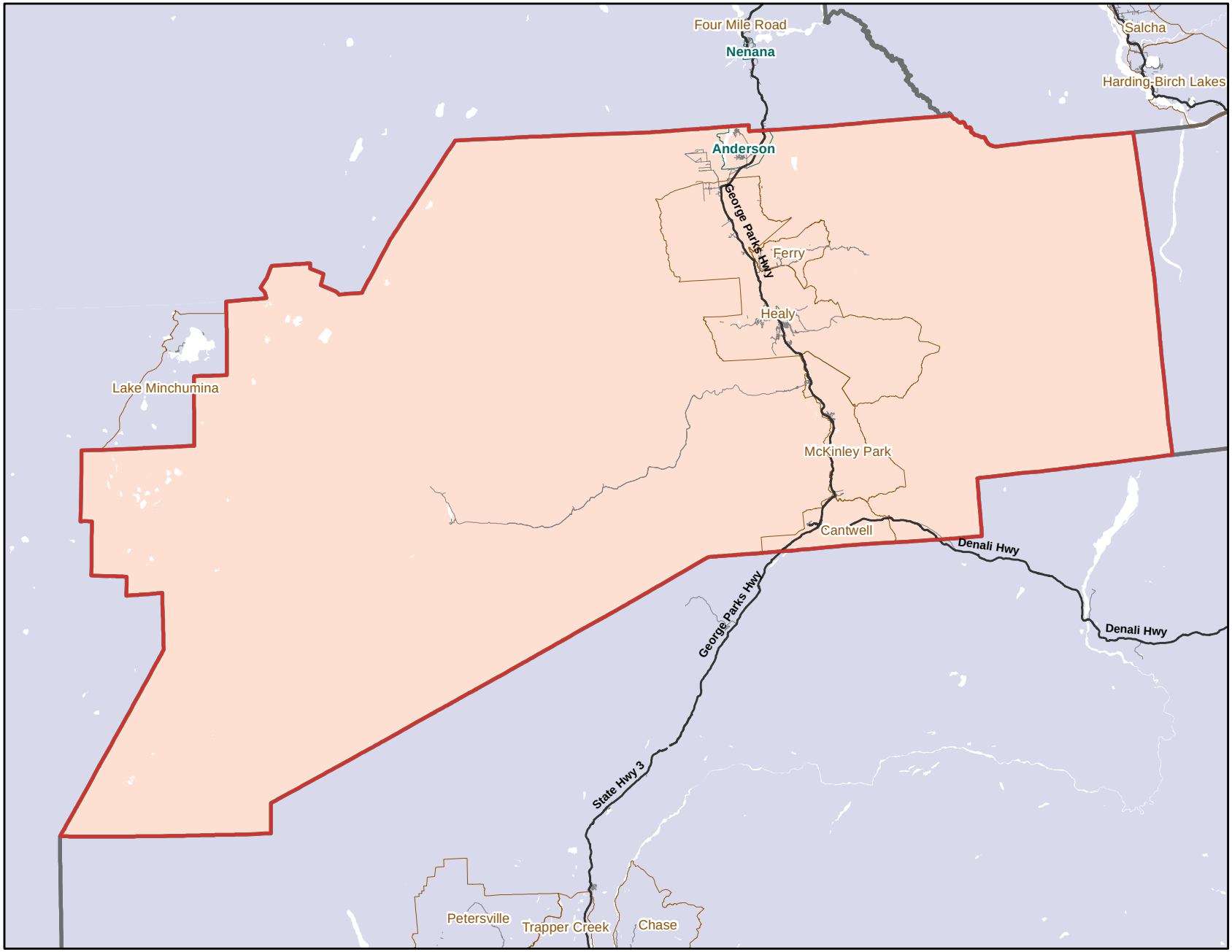

Prepared by:
Alaska Department of Labor & Workforce Development

July 2012

Source: US Census 2010 TIGERLine

Back to State Map

Dillingham City School District

City School District

Legend

- District Boundary
- Highway
- Road
- CDP
- City
- Borough/CA

Prepared by:
Alaska Department of Labor & Workforce Development

July 2012

Source: US Census 2010 TIGERLine

Back to State Map

Fairbanks North Star Borough School District

Organized Borough School District

Legend

- District Boundary
- Highway
- Road
- CDP
- City
- Borough/CA

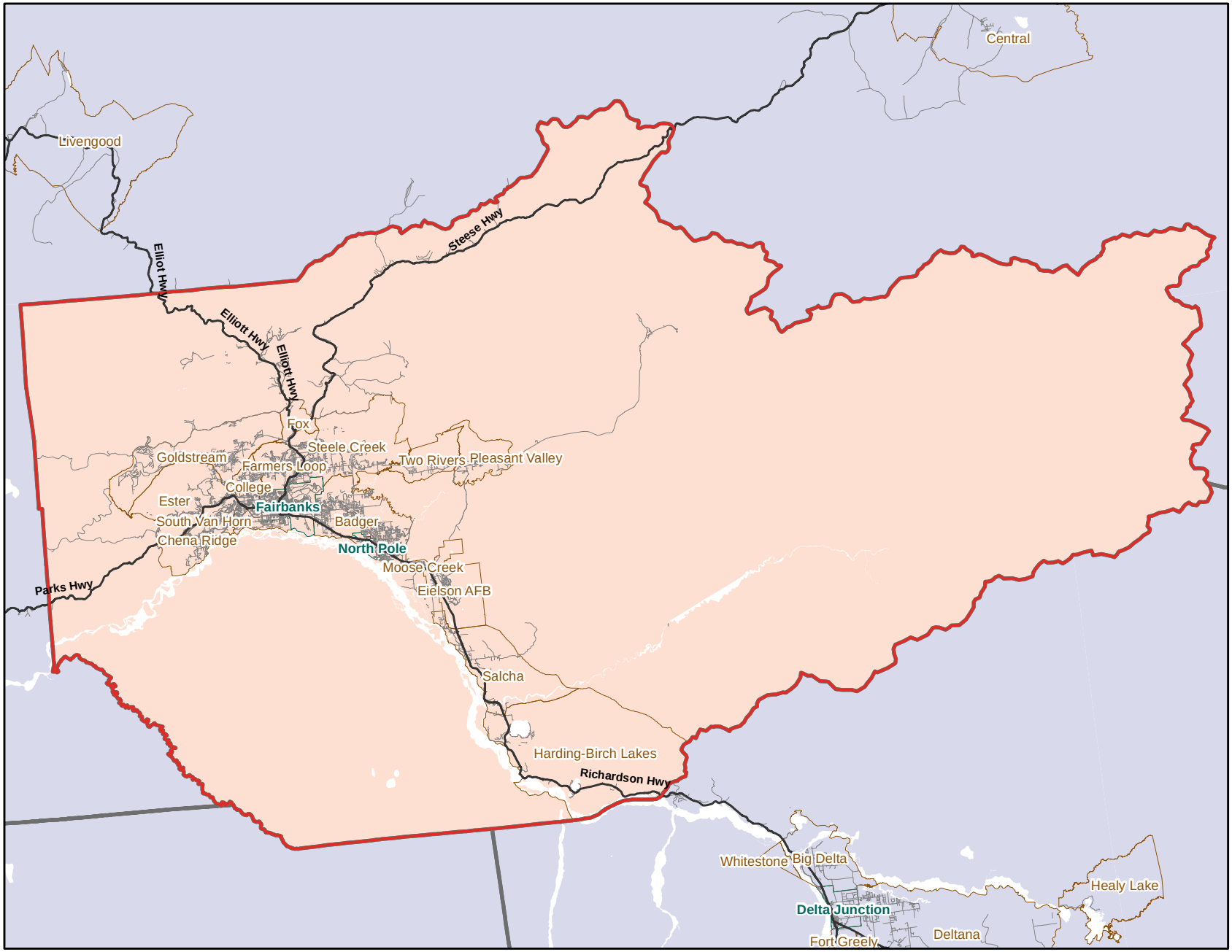

Prepared by:
Alaska Department of Labor & Workforce Development

July 2012

Source: US Census 2010 TIGERLine

Back to State Map

Galena City School District

City School District

Legend

- District Boundary
- Highway
- Road
- CDP
- City
- Borough/CA

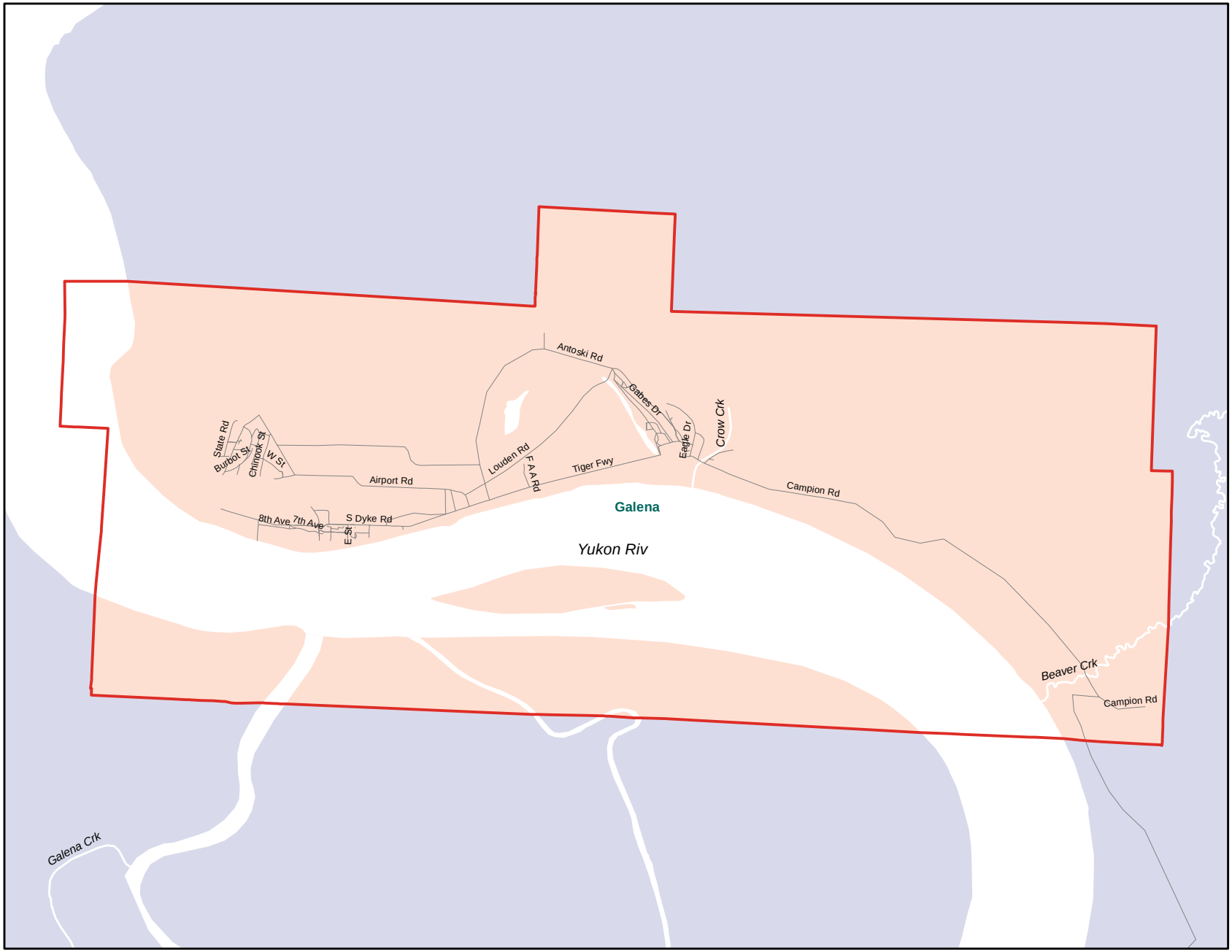

Prepared by:
Alaska Department of Labor & Workforce Development

July 2012

Source: US Census 2010 TIGERLine

Back to State Map

Haines Borough School District

Organized Borough School District

Legend

- District Boundary
- Highway
- Road
- CDP
- City
- Borough/CA

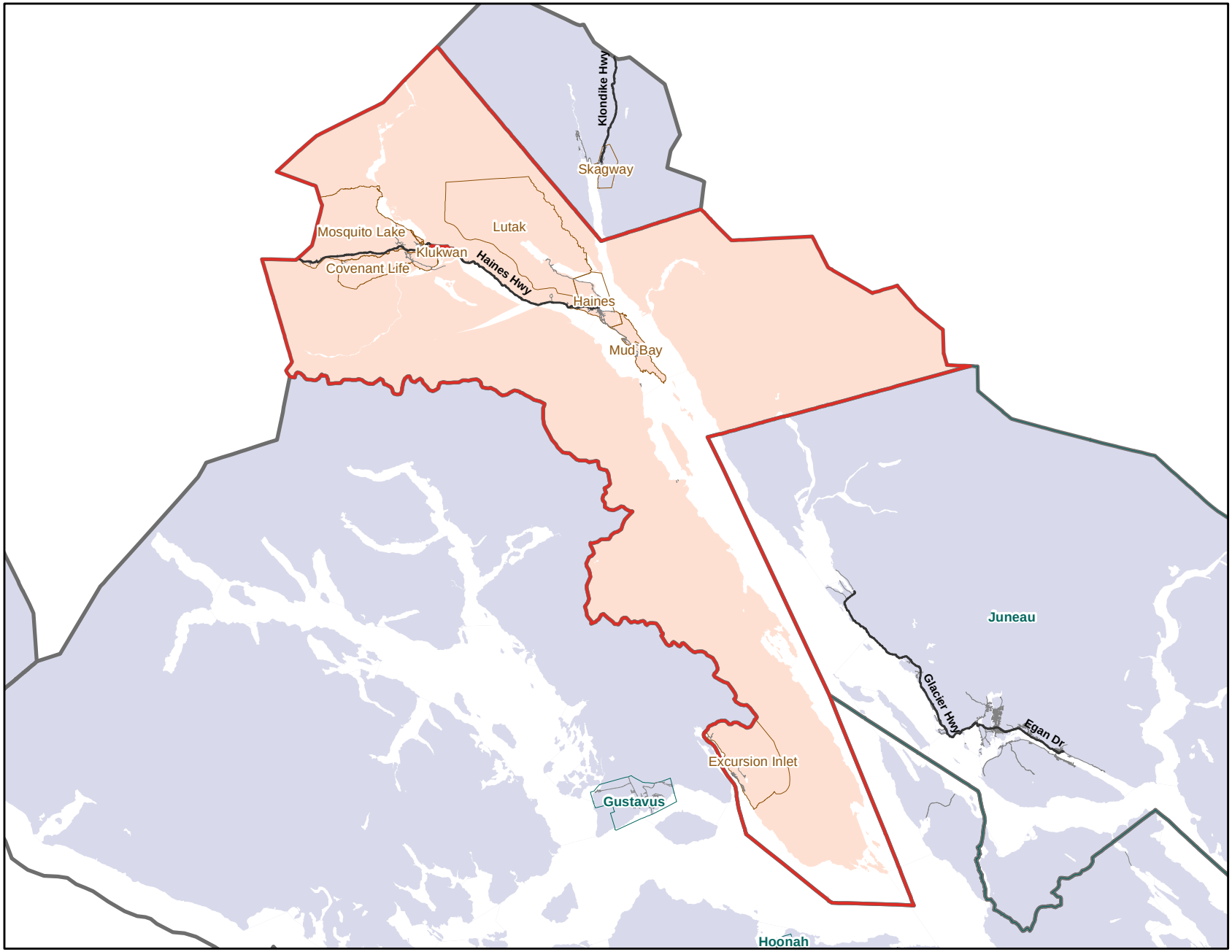

Prepared by:
Alaska Department of Labor & Workforce Development

July 2012

Source: US Census 2010 TIGERLine

Back to State Map

Hoonah City School District

City School District

Legend

- District Boundary
- Highway
- Road
- CDP
- City
- Borough/CA

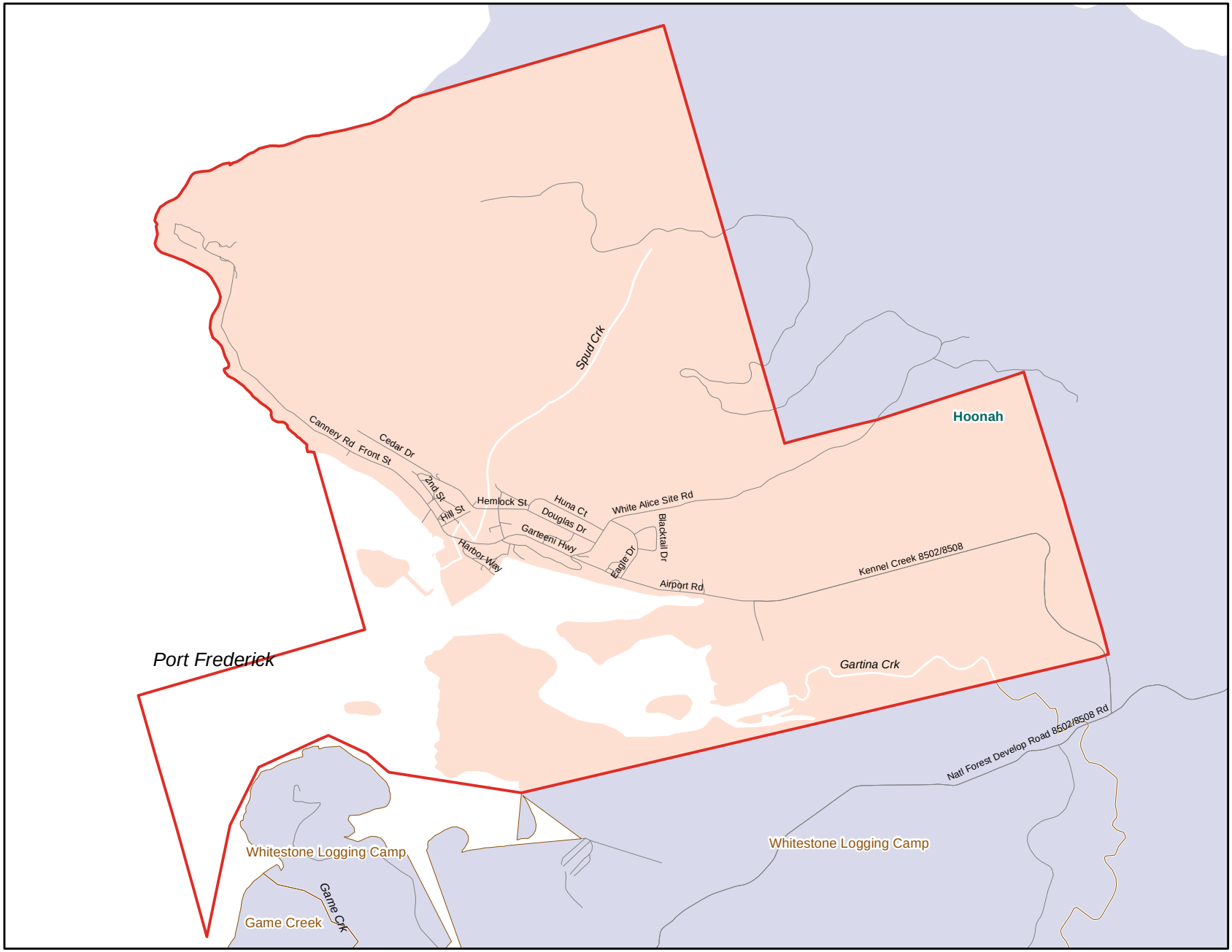

Prepared by:
Alaska Department of Labor & Workforce Development

July 2012

Source: US Census 2010 TIGERLine

Back to State Map

Hydaburg City School District

City School District

Legend

- District Boundary
- Highway
- Road
- CDP
- City
- Borough/CA

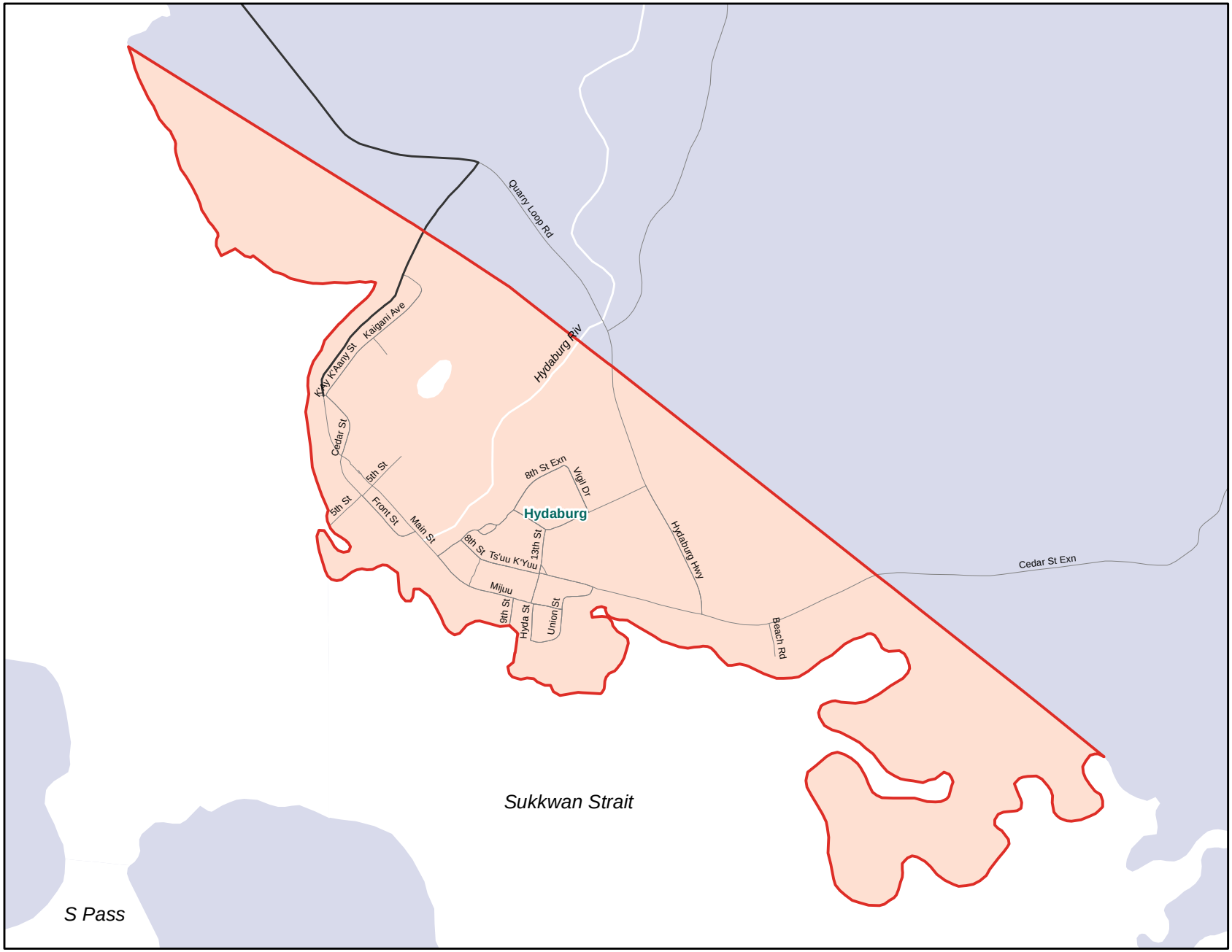

Prepared by:
Alaska Department of Labor & Workforce Development

July 2012

Source: US Census 2010 TIGERLine

Back to State Map

Iditarod Area School District

Regional Educational Attendance Area

Legend

- District Boundary
- Highway
- Road
- CDP
- City
- Borough/CA

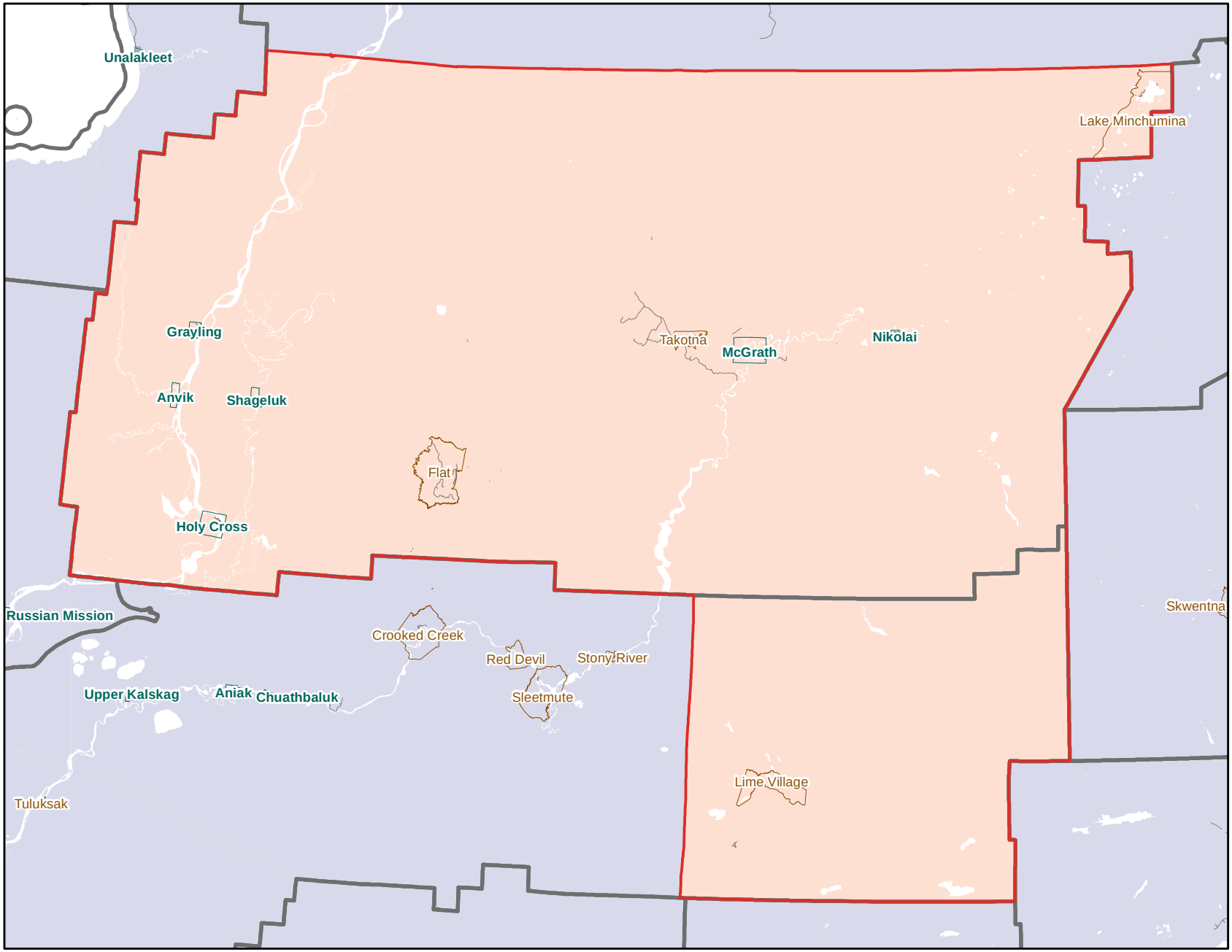

Prepared by:
Alaska Department of Labor & Workforce Development

July 2012

Source: US Census 2010 TIGERLine

Back to State Map

Juneau Borough School District

Organized Borough School District

Legend

- District Boundary
- Highway
- Road
- CDP
- City
- Borough/CA

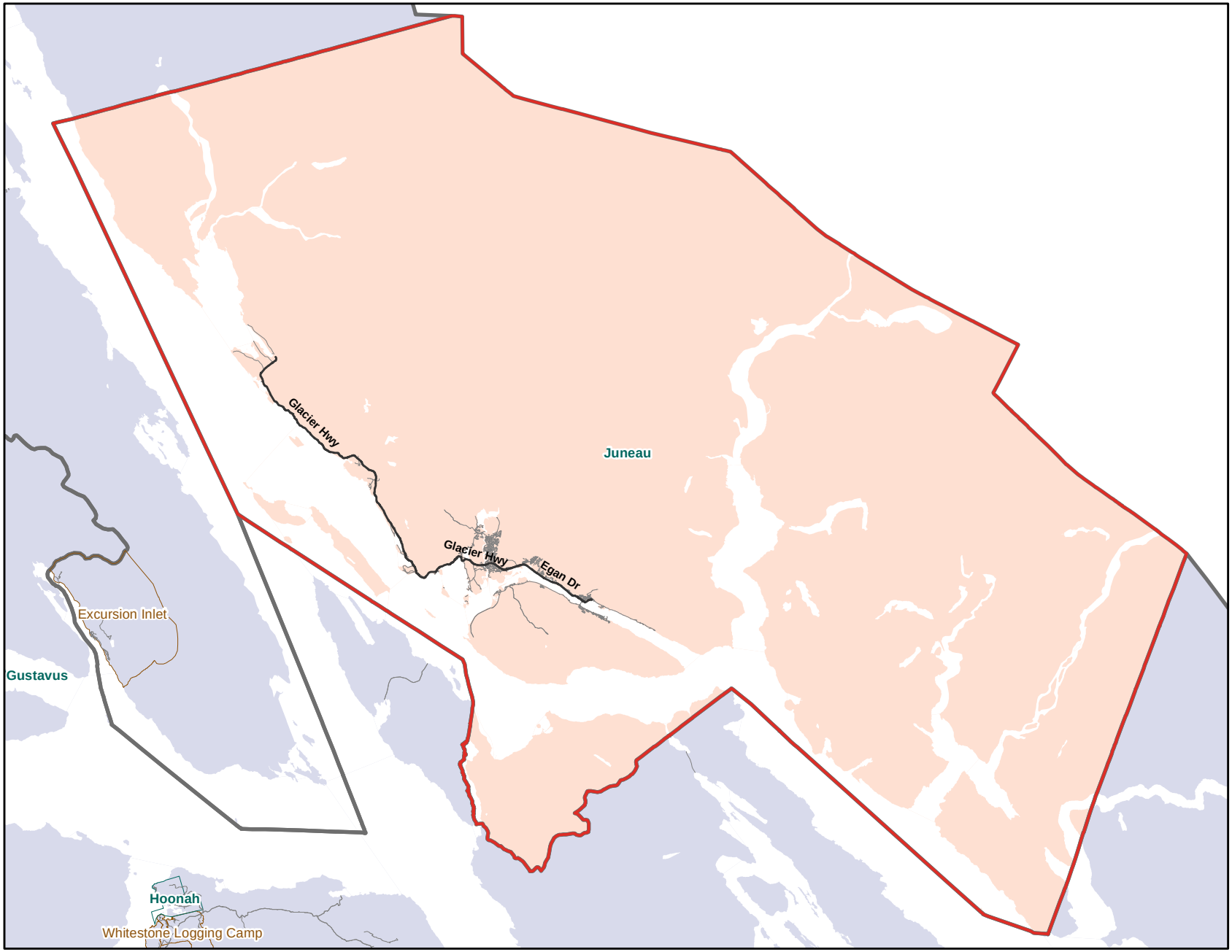

Prepared by:
Alaska Department of Labor & Workforce Development

July 2012

Source: US Census 2010 TIGERLine

Back to State Map

Kake City School District

City School District

Legend

- District Boundary
- Highway
- Road
- CDP
- City
- Borough/CA

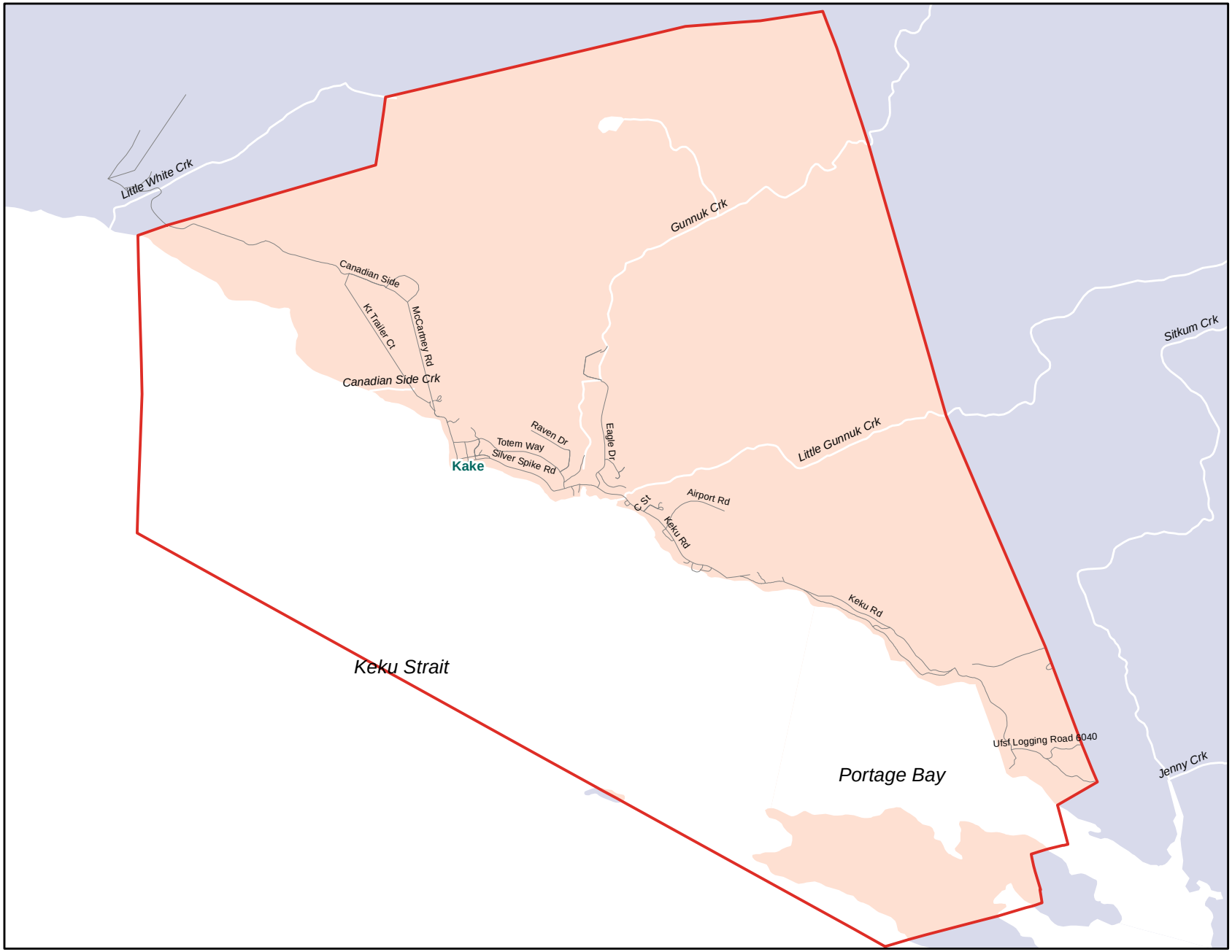

Prepared by:
Alaska Department of Labor & Workforce Development

July 2012

Source: US Census 2010 TIGERLine

Back to State Map

Kashunamiut School District
Regional Educational Attendance Area

Legend

- District Boundary
- Highway
- Road
- CDP
- City
- Borough/CA

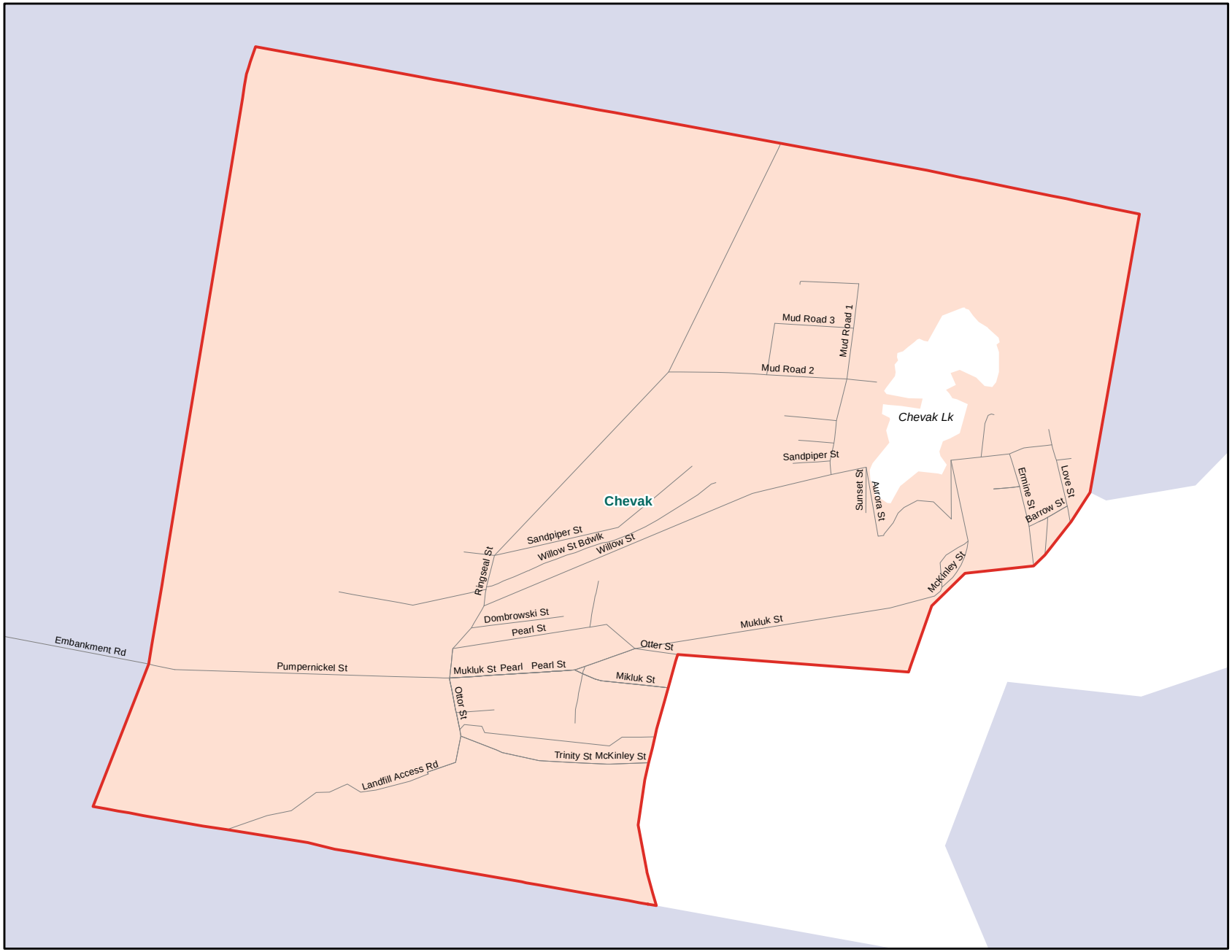

Prepared by:
Alaska Department of Labor & Workforce Development

July 2012

Source: US Census 2010 TIGERLine

Back to State Map

Kenai Peninsula Borough School District

Organized Borough School District

Legend

- District Boundary
- Highway
- Road
- CDP
- City
- Borough/CA

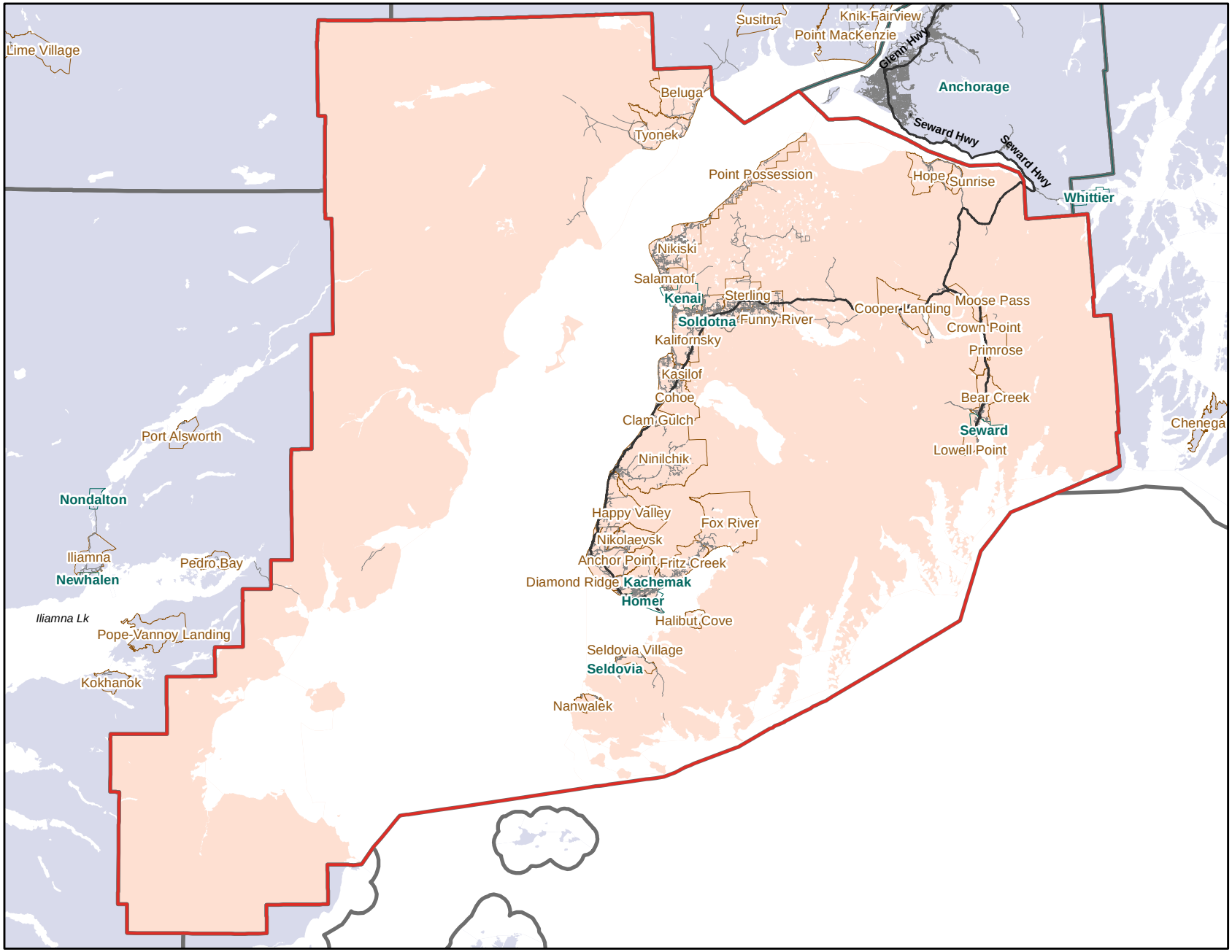

Prepared by:
Alaska Department of Labor & Workforce Development

July 2012

Source: US Census 2010 TIGERLine

Back to State Map

Ketchikan Gateway Borough School District

Organized Borough School District

Legend

- District Boundary
- Highway
- Road
- CDP
- City
- Borough/CA

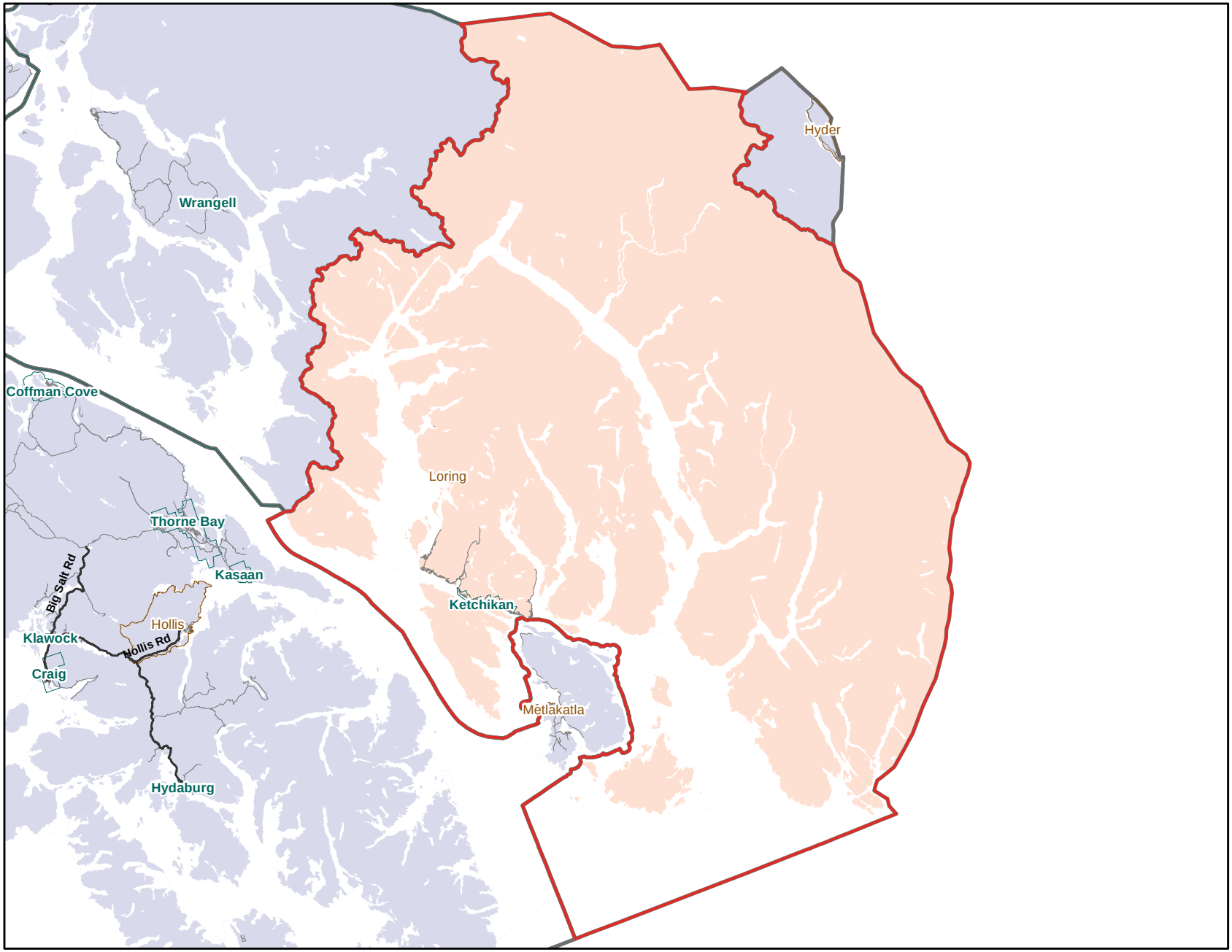

Prepared by:
Alaska Department of Labor & Workforce Development

July 2012

Source: US Census 2010 TIGERLine

Back to State Map

Klawock City School District

City School District

Legend

- District Boundary
- Highway
- Road
- CDP
- City
- Borough/CA

Klawock Inlt

Klawock Hbr

Klawock Riv

Klawock

Klawock Island

First St 1st St

Bayview Blvd

2nd St

3rd St

Summit St

West St

4th St

5th St

6th St

Anchorage St

East St

N Park St

S Park St

Union St

S Church St

Church St

Mansie St

Spring St

Tlingit St

Eagle Pl

Michigan Ave

Hemlock St

Short St

Short St

Black Bear Sq

Boundary Rd

Boundary Rd

G St

F St

E St

D St

C St

B St

A St

J St

K St

K St

L St

Prepared by:
Alaska Department of Labor & Workforce Development

July 2012

Source: US Census 2010 TIGERLine

Back to State Map

Kodiak Island Borough School District

Organized Borough School District

Legend

- District Boundary
- Highway
- Road
- CDP
- City
- Borough/CA

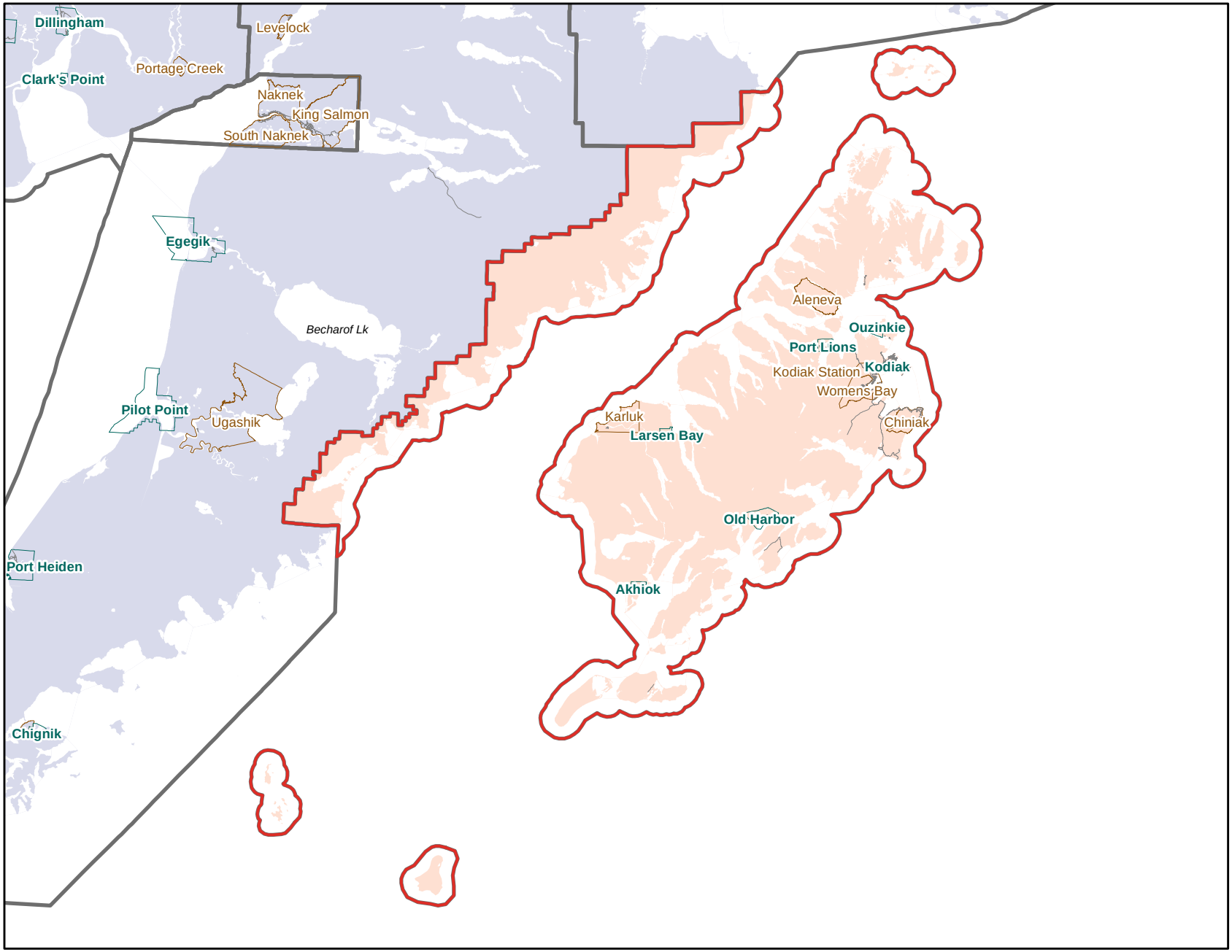

Prepared by:
Alaska Department of Labor & Workforce Development

July 2012

Source: US Census 2010 TIGERLine

Back to State Map

Kuspuk School District
Regional Educational Attendance Area

Legend

- District Boundary
- Highway
- Road
- CDP
- City
- Borough/CA

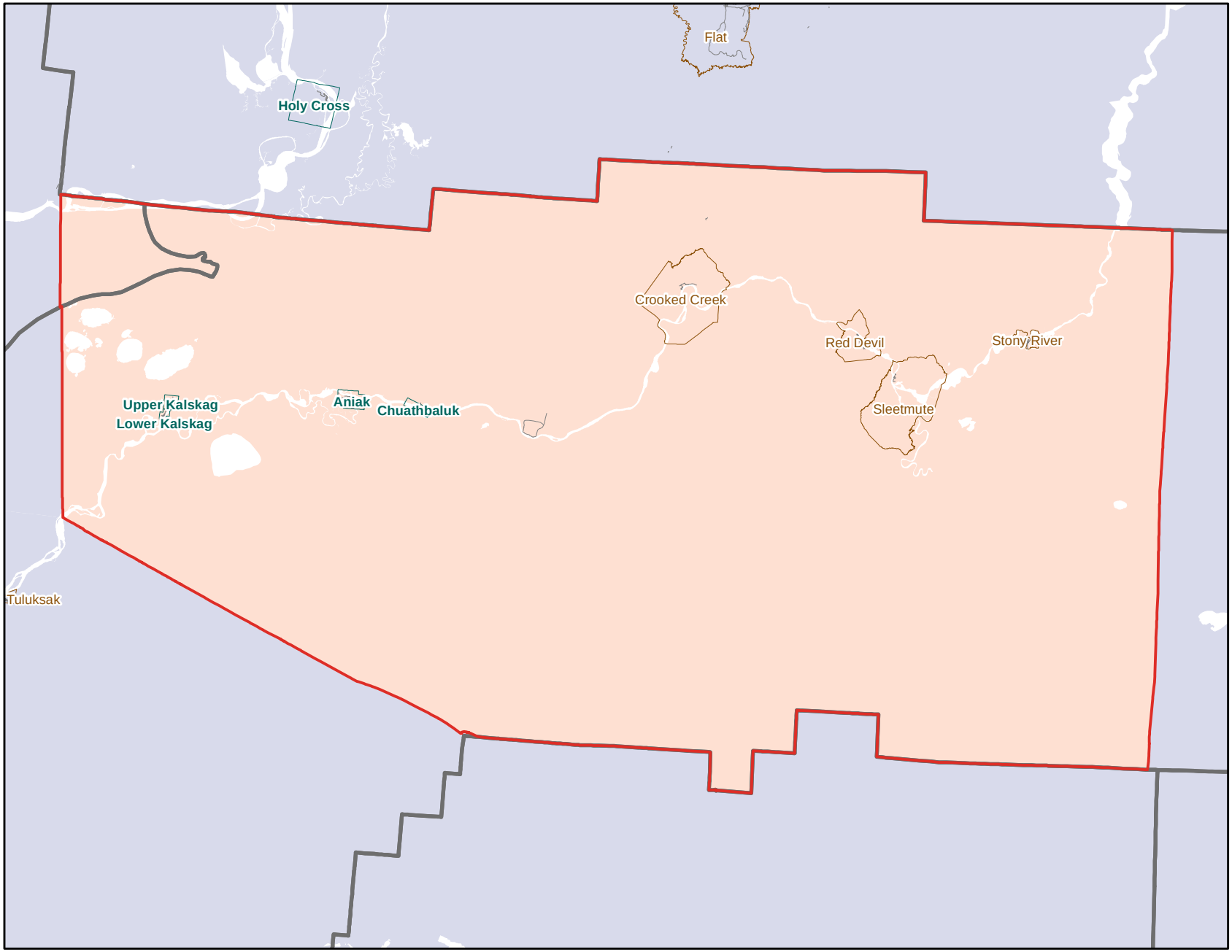

Prepared by:
Alaska Department of Labor & Workforce Development

July 2012

Source: US Census 2010 TIGERLine

Back to State Map

Lake and Peninsula Borough School District

Organized Borough School District

Legend

- District Boundary
- Highway
- Road
- CDP
- City
- Borough/CA

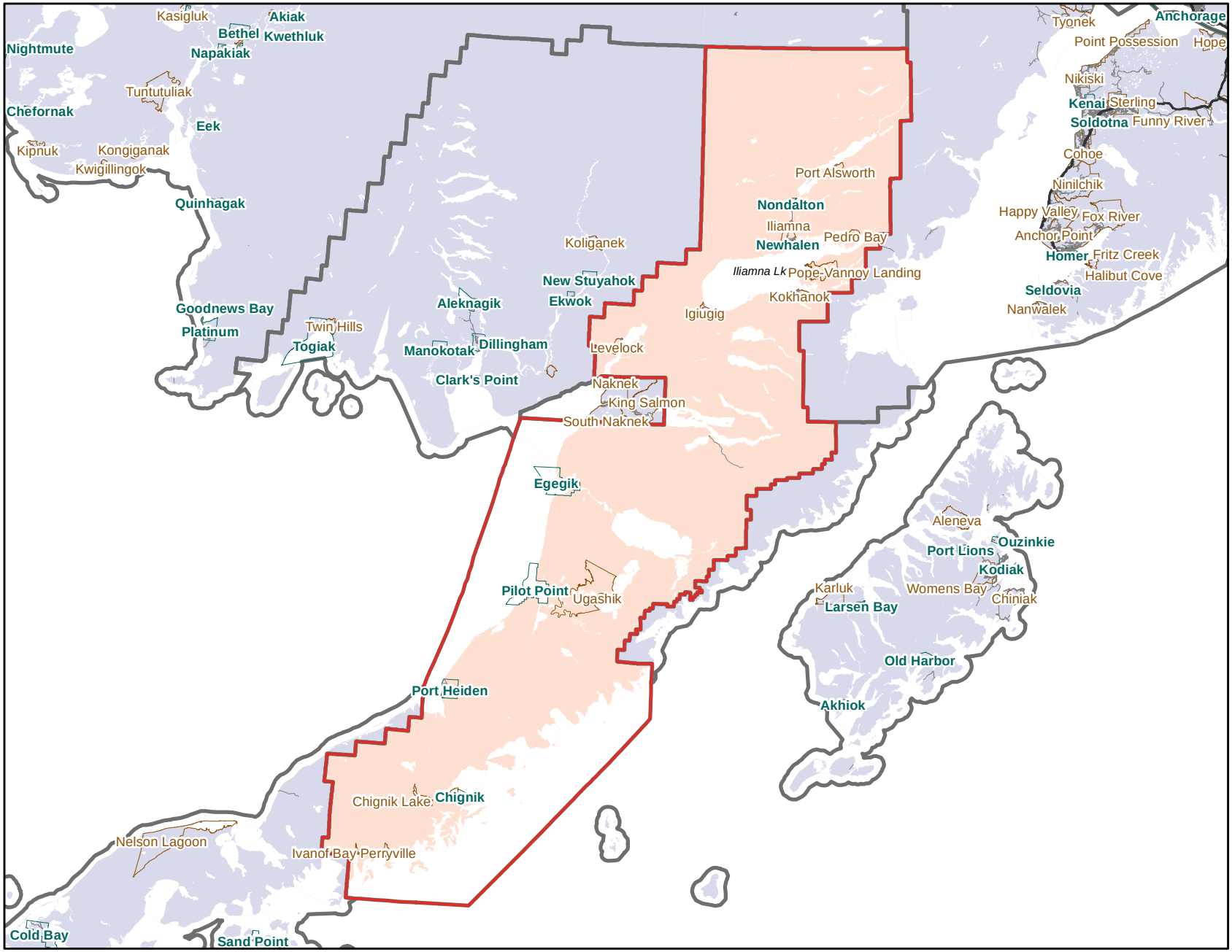

Prepared by:
Alaska Department of Labor & Workforce Development

July 2012

Source: US Census 2010 TIGERLine

Back to State Map

Lower Kuskokwim School District
Regional Educational Attendance Area

Legend

- District Boundary
- Highway
- Road
- CDP
- City
- Borough/CA

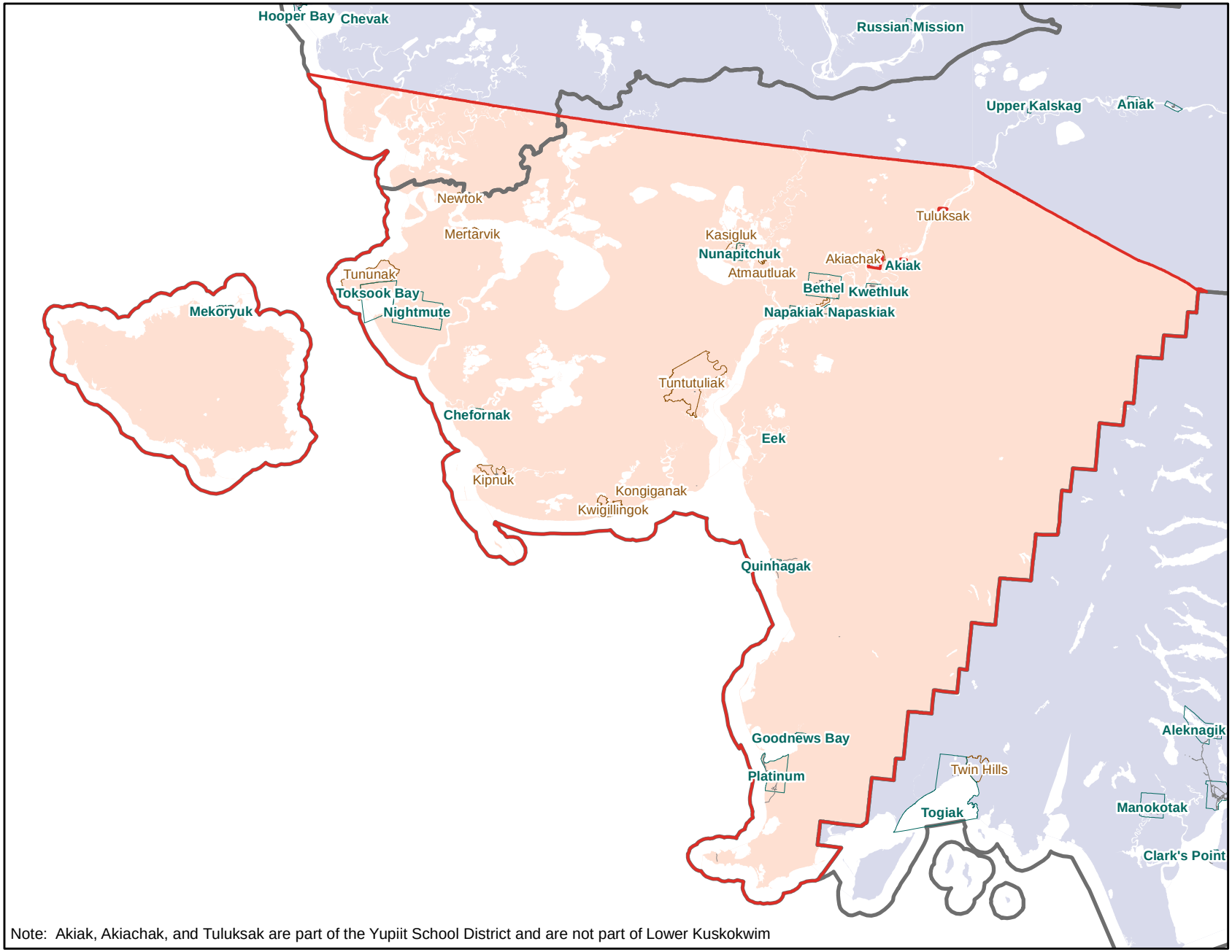

Note: Akiak, Akiachak, and Tuluksak are part of the Yupiit School District and are not part of Lower Kuskokwim

Prepared by:
Alaska Department of Labor & Workforce Development

July 2012

Source: US Census 2010 TIGERLine

Back to State Map

Lower Yukon School District
Regional Educational Attendance Area

Legend

- District Boundary
- Highway
- Road
- CDP
- City
- Borough/CA

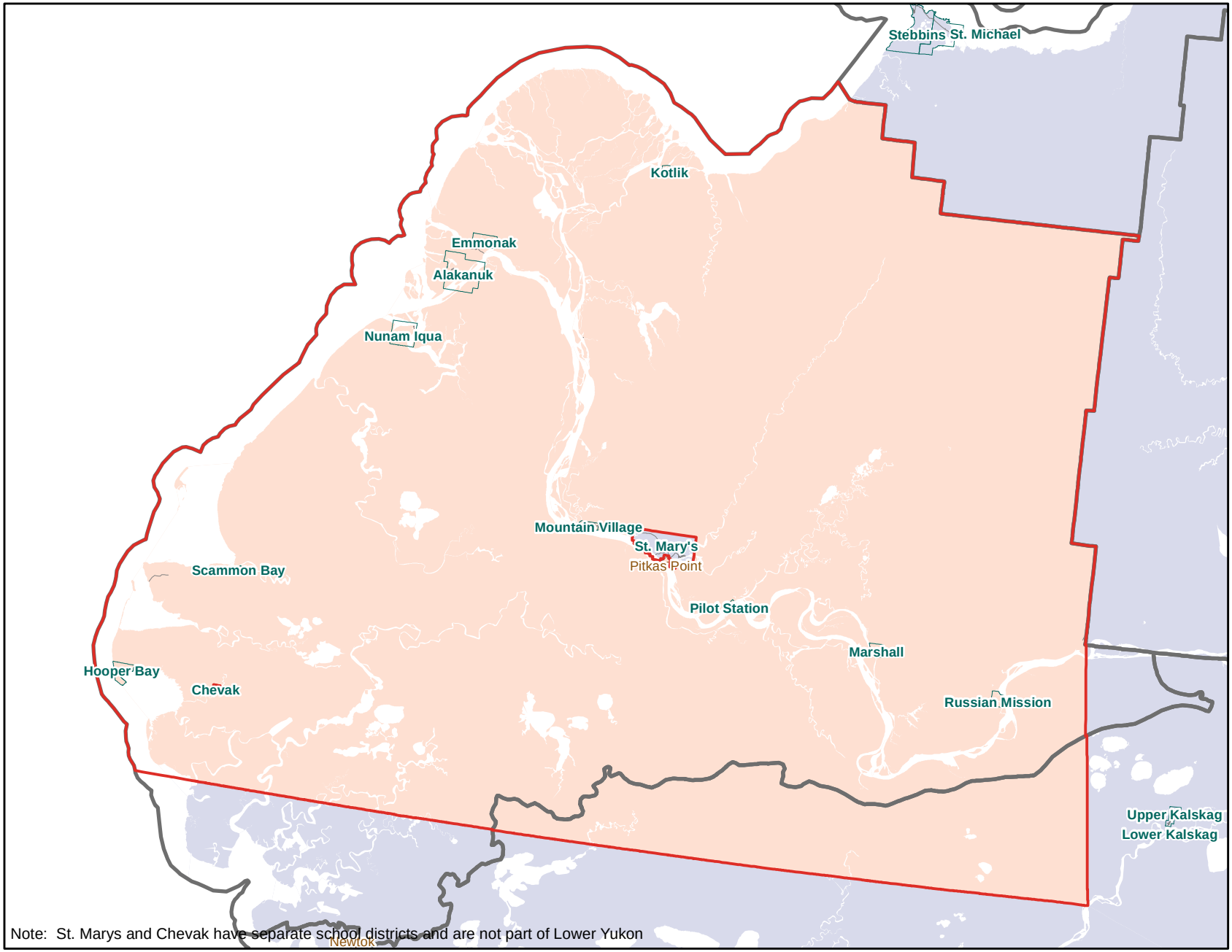

Note: St. Marys and Chevak have separate school districts and are not part of Lower Yukon

Prepared by:
Alaska Department of Labor & Workforce Development

July 2012

Source: US Census 2010 TIGERLine

Back to State Map

Matanuska-Susitna Borough School District

Organized Borough School District

Legend

- District Boundary
- Highway
- Road
- CDP
- City
- Borough/CA

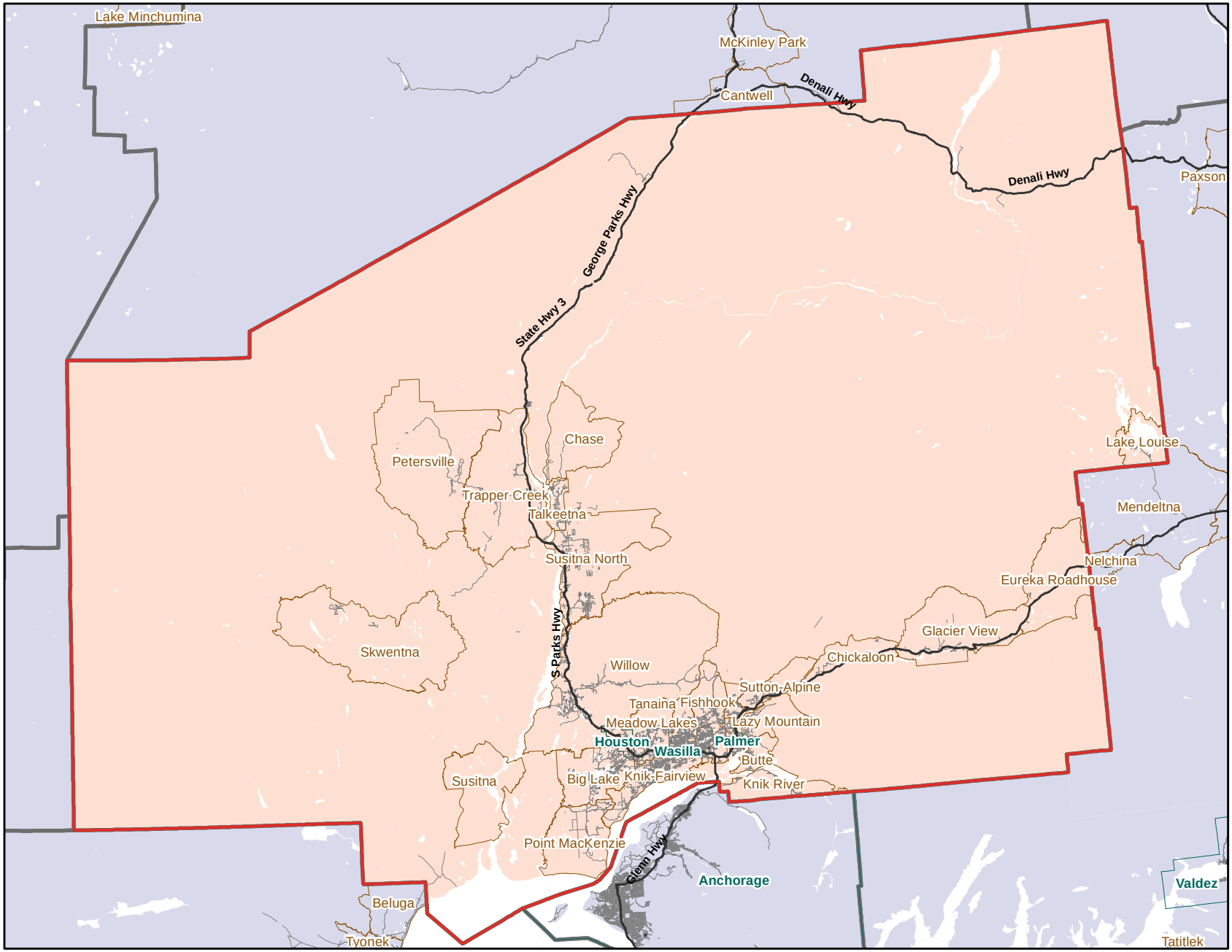

Prepared by:
Alaska Department of Labor & Workforce Development

July 2012

Source: US Census 2010 TIGERLine

Back to State Map

Nenana City School District

City School District

Legend

- District Boundary
- Highway
- Road
- CDP
- City
- Borough/CA

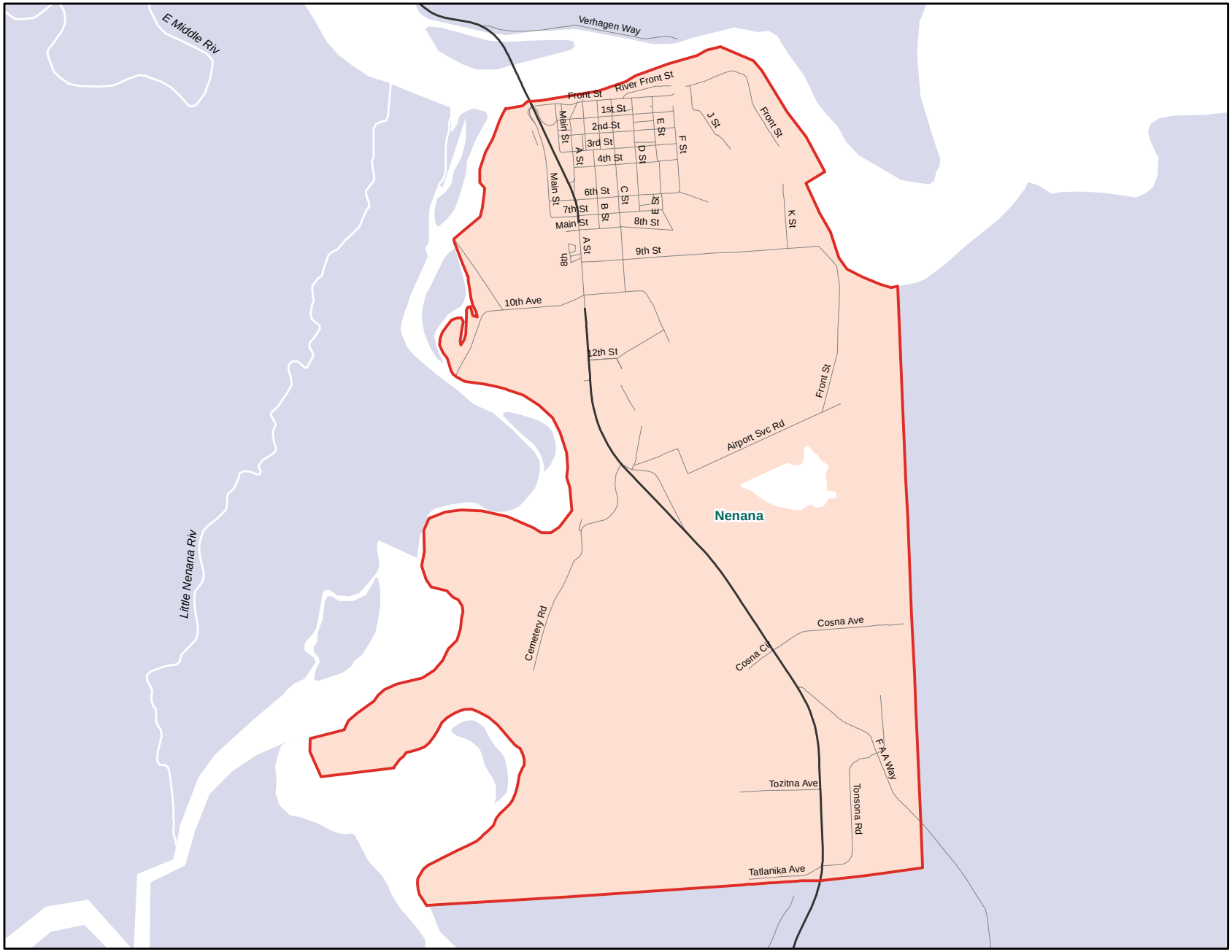

Prepared by:
Alaska Department of Labor & Workforce Development

July 2012

Source: US Census 2010 TIGERLine

Back to State Map

Nome Public Schools
City School District

Legend

- District Boundary
- Highway
- Road
- CDP
- City
- Borough/CA

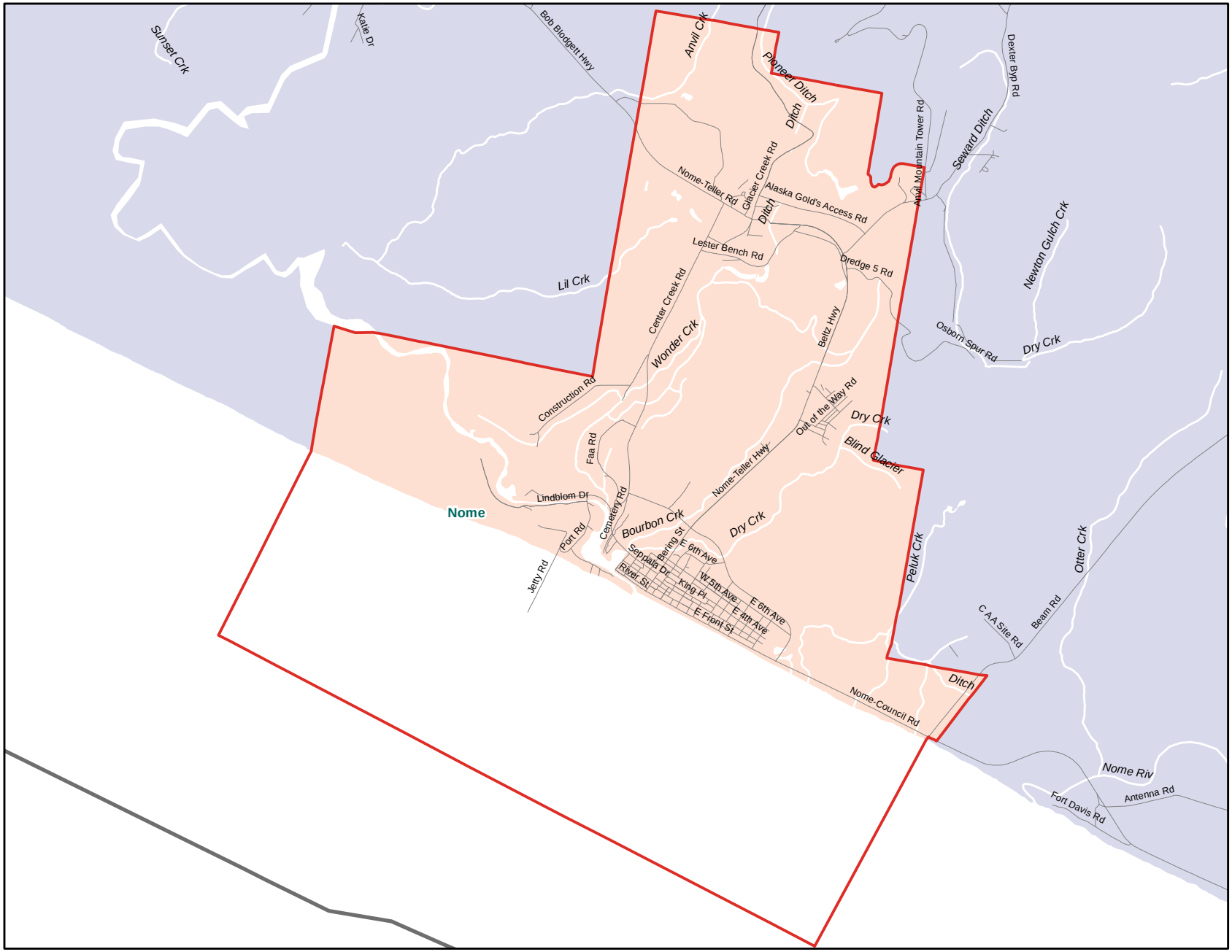

Prepared by:
Alaska Department of Labor & Workforce Development

July 2012

Source: US Census 2010 TIGERLine

North Slope Borough School District

Organized Borough School District

Legend

- District Boundary
- Highway
- Road
- CDP
- City
- Borough/CA

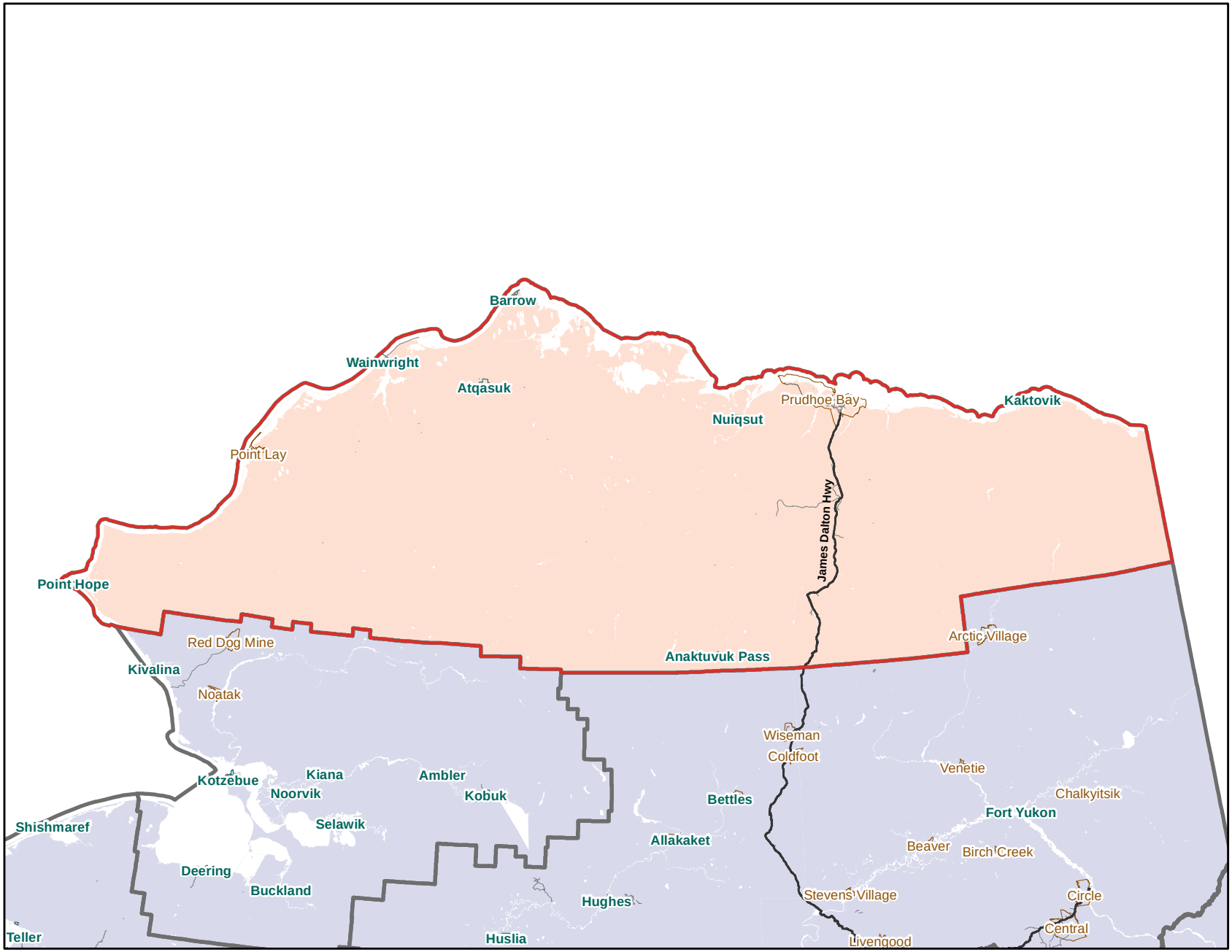

Prepared by:
Alaska Department of Labor & Workforce Development

July 2012

Source: US Census 2010 TIGERLine

Back to State Map

Northwest Arctic Borough School District

Organized Borough School District

Legend

- District Boundary
- Highway
- Road
- CDP
- City
- Borough/CA

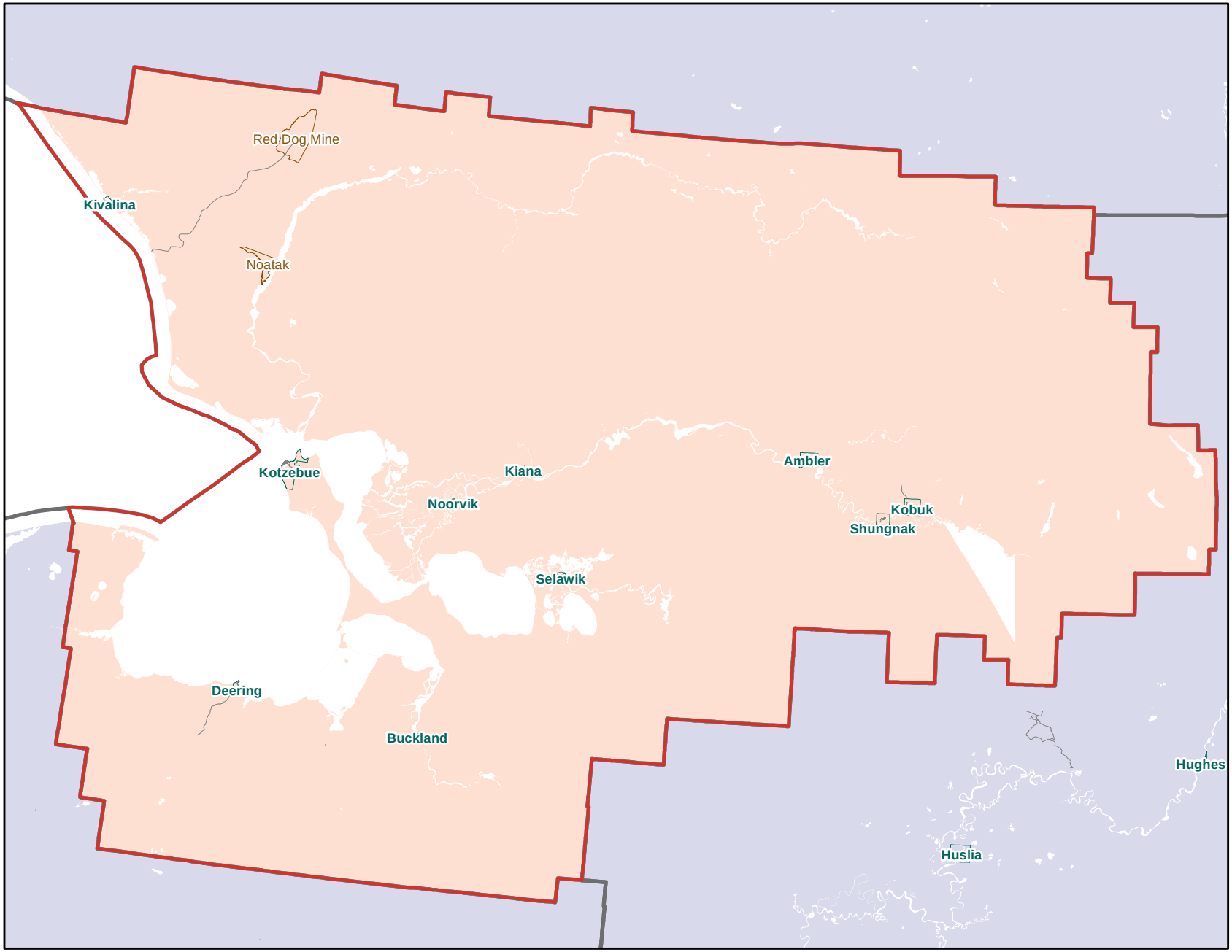

Prepared by:
Alaska Department of Labor & Workforce Development

July 2012

Source: US Census 2010 TIGERLine

Back to State Map

Pelican City School District

City School District

Legend

- District Boundary
- Highway
- Road
- CDP
- City
- Borough/CA

Prepared by:
Alaska Department of Labor & Workforce Development

July 2012

Source: US Census 2010 TIGERLine

Back to State Map

Petersburg City School District

City School District

Legend

- District Boundary
- Highway
- Road
- CDP
- City
- Borough/CA

Prepared by:
Alaska Department of Labor & Workforce Development

July 2012

Source: US Census 2010 TIGERLine

Pribilof School District

Regional Educational Attendance Area

Legend

- District Boundary
- Highway
- Road
- CDP
- City
- Borough/CA

Prepared by:
Alaska Department of Labor & Workforce Development

July 2012

Source: US Census 2010 TIGERLine

Back to State Map

Sitka School District

Organized Borough School District

Legend

- District Boundary
- Highway
- Road
- CDP
- City
- Borough/CA

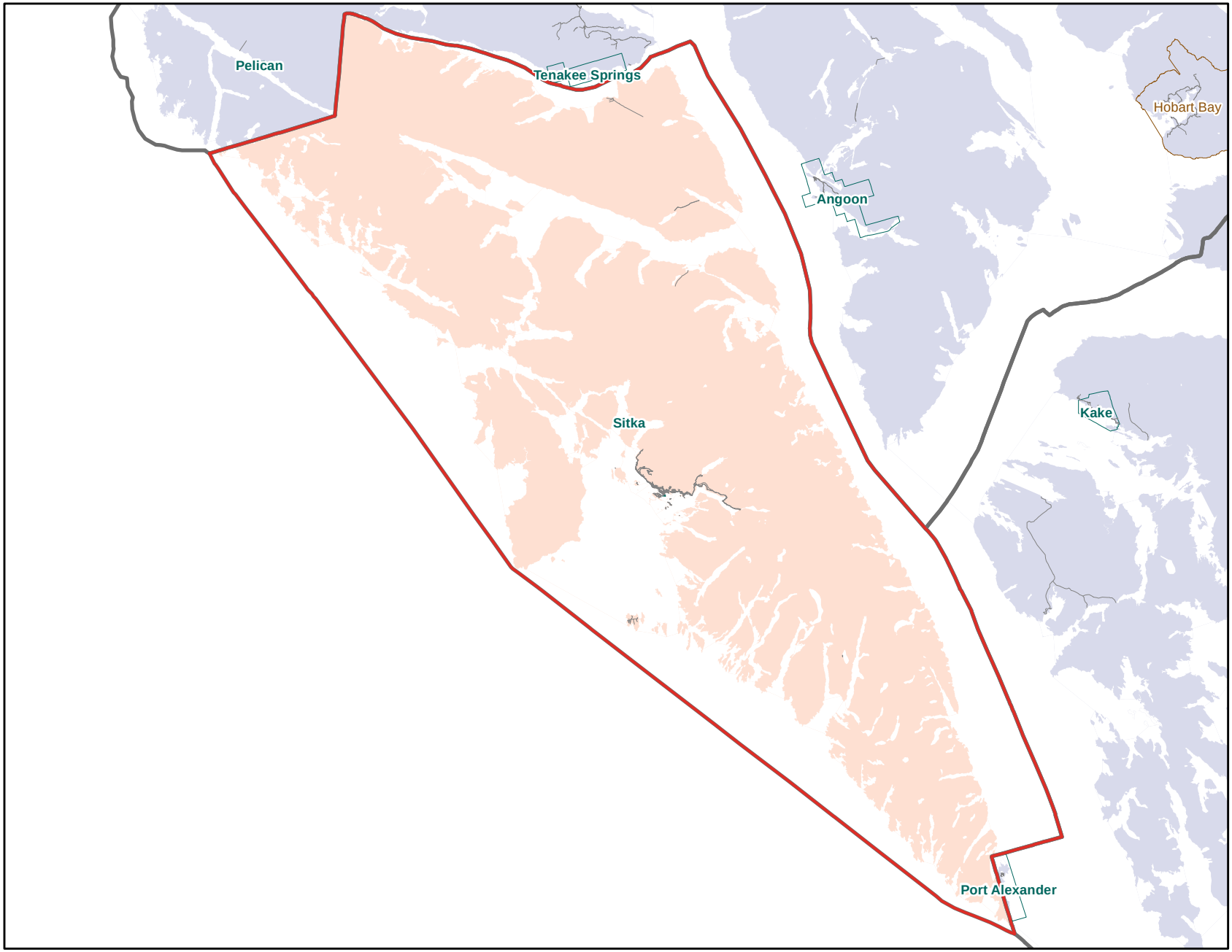

Prepared by:
Alaska Department of Labor & Workforce Development

July 2012

Source: US Census 2010 TIGERLine

Back to State Map

Skagway School District

Organized Borough School District

Legend

- District Boundary
- Highway
- Road
- CDP
- City
- Borough/CA

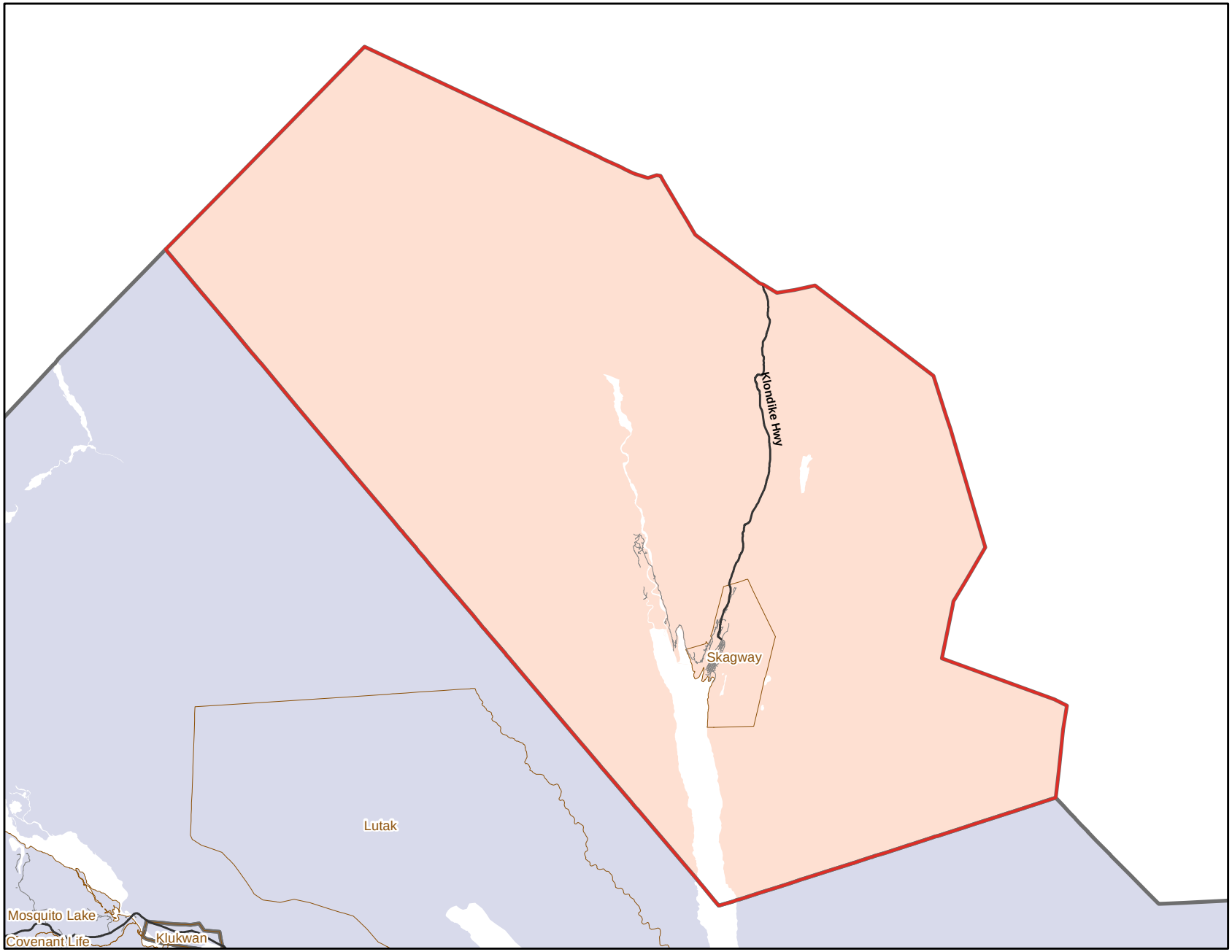

Prepared by:
Alaska Department of Labor & Workforce Development

July 2012

Source: US Census 2010 TIGERLine

Back to State Map

Southeast Island School District

Regional Educational Attendance Area

Legend

- District Boundary
- Highway
- Road
- CDP
- City
- Borough/CA

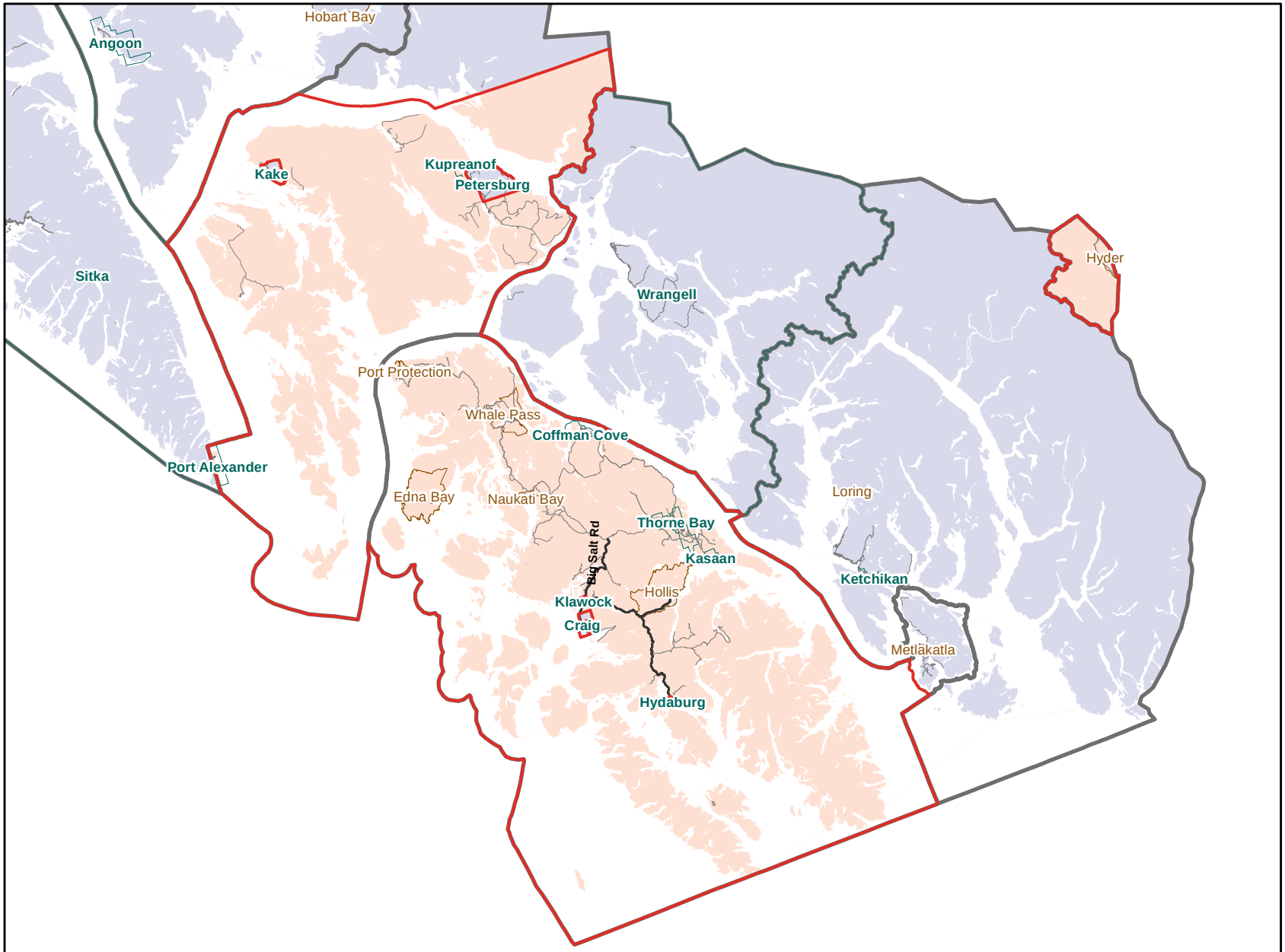

Note: Petersburg, Kake, Klawock, Craig, and Hydaburg have city school districts and are not part of Southeast Island

Prepared by:
Alaska Department of Labor & Workforce Development

July 2012

Source: US Census 2010 TIGERLine

Back to State Map

Southwest Region School District

Regional Educational Attendance Area

Legend

- District Boundary
- Highway
- Road
- CDP
- City
- Borough/CA

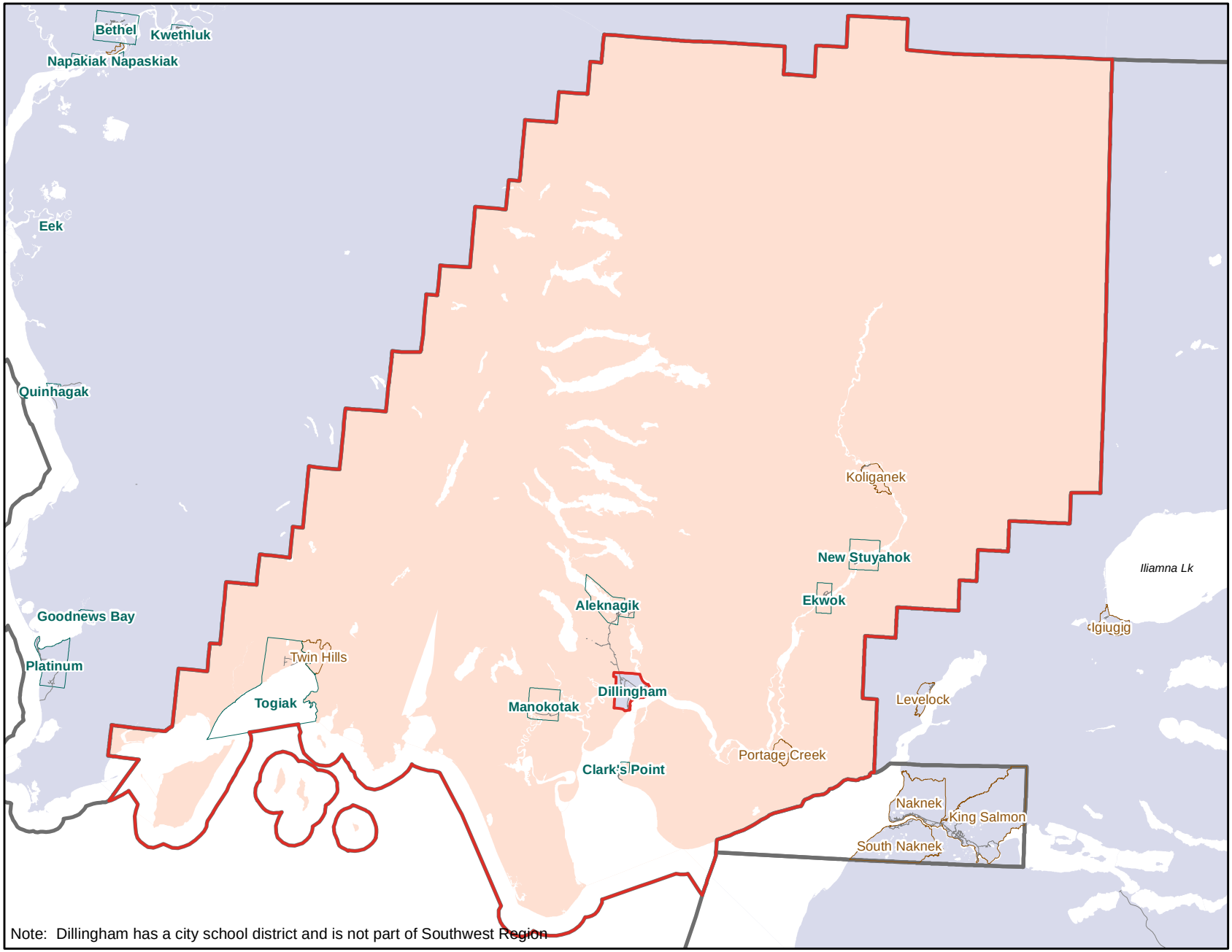

Note: Dillingham has a city school district and is not part of Southwest Region

Prepared by:
Alaska Department of Labor & Workforce Development

July 2012

Source: US Census 2010 TIGERLine

Back to State Map

St. Mary's City School District

City School District

Legend

- District Boundary
- Highway
- Road
- CDP
- City
- Borough/CA

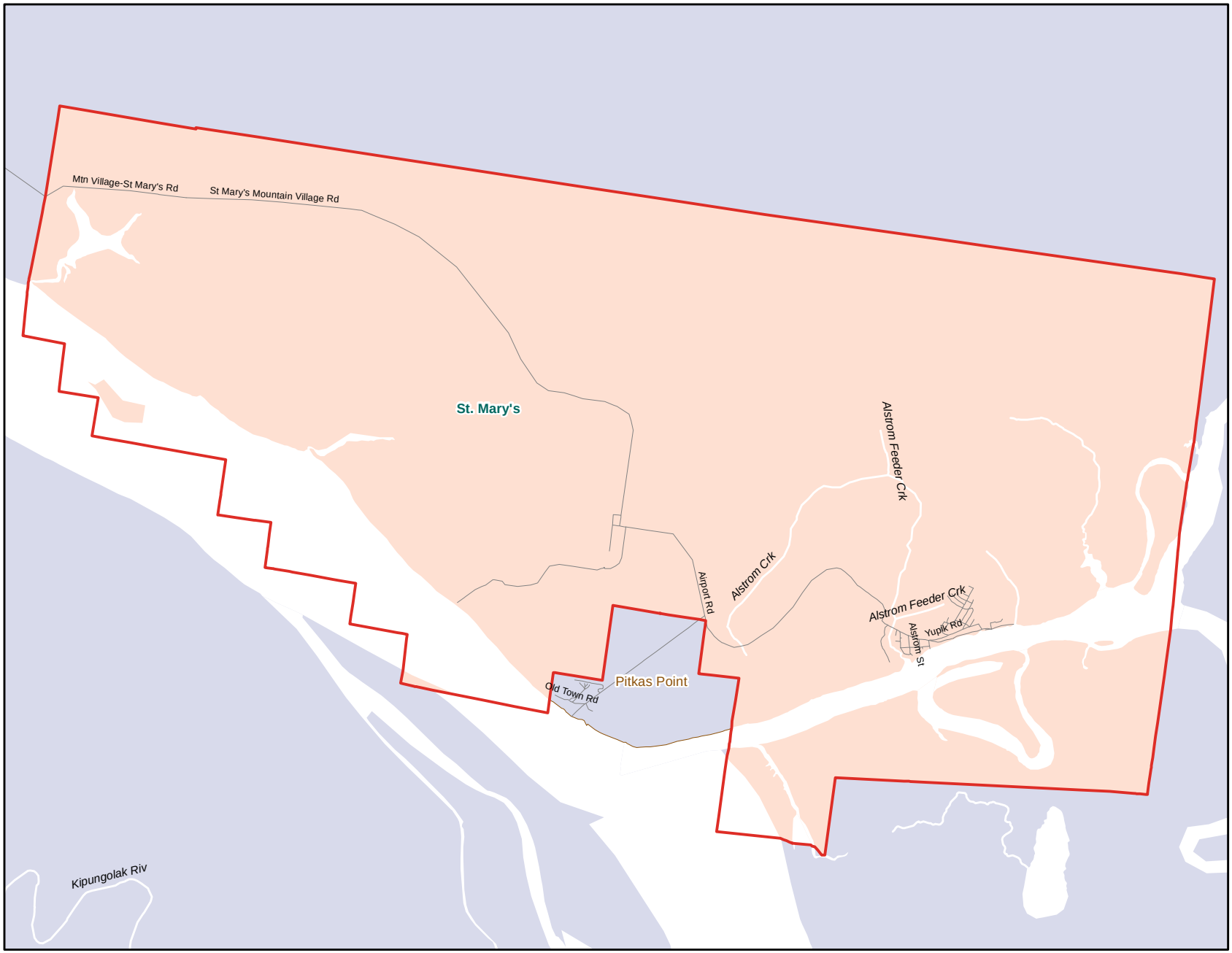

Prepared by:
Alaska Department of Labor & Workforce Development

July 2012

Source: US Census 2010 TIGERLine

Back to State Map

Tanana City School District

City School District

Legend

- District Boundary
- Highway
- Road
- CDP
- City
- Borough/CA

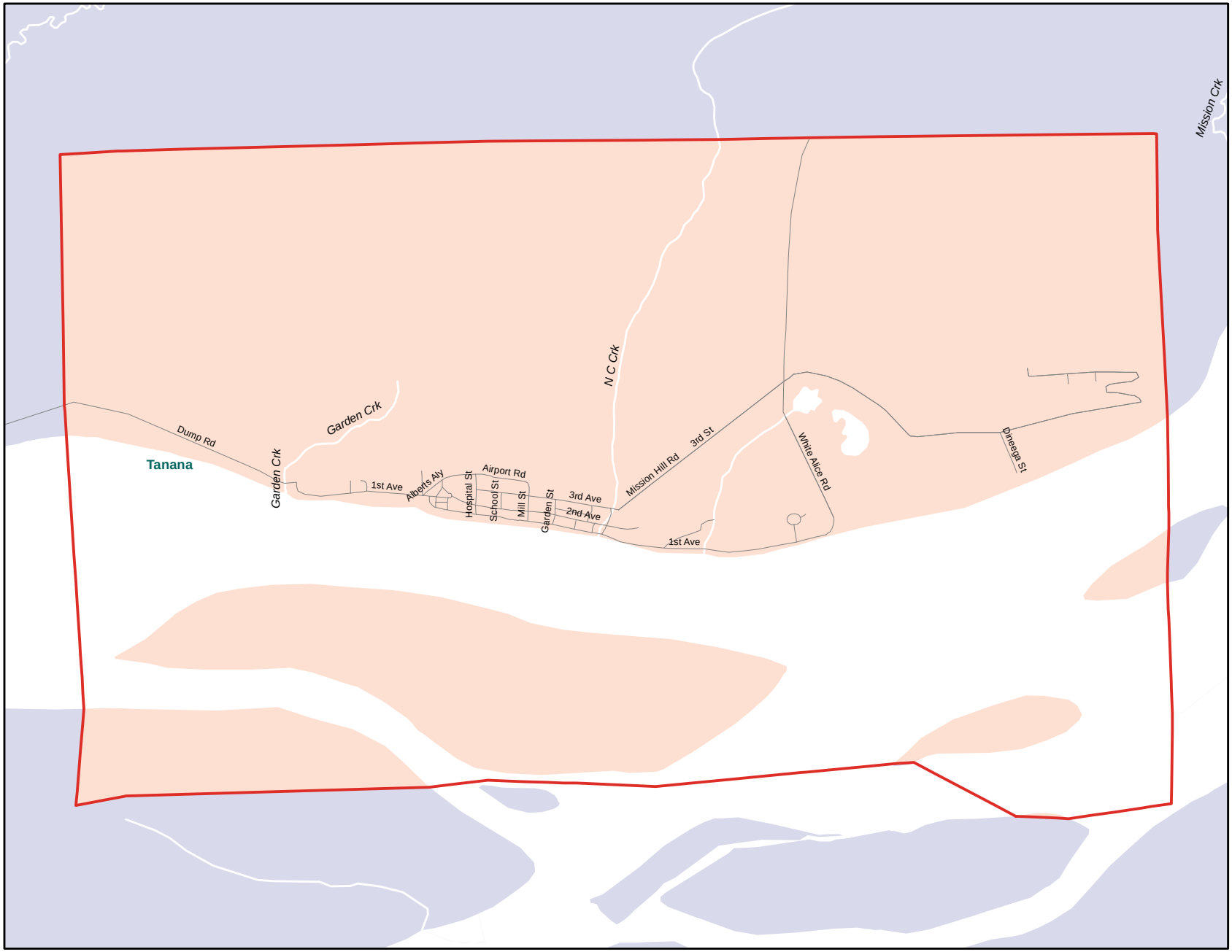

Prepared by:
Alaska Department of Labor & Workforce Development

July 2012

Source: US Census 2010 TIGERLine

Back to State Map

Unalaska City School District

City School District

Legend

- District Boundary
- Highway
- Road
- CDP
- City
- Borough/CA

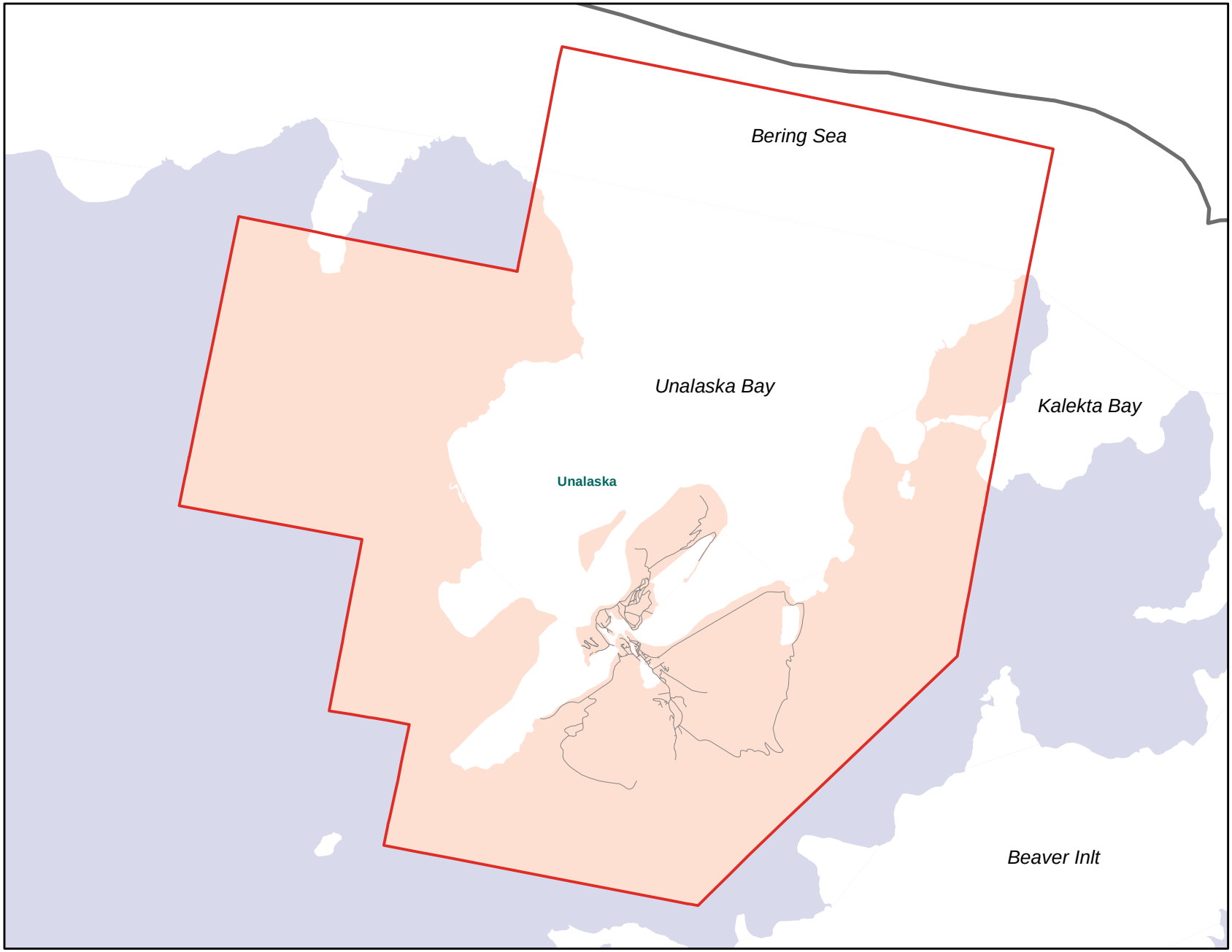

Prepared by:
Alaska Department of Labor & Workforce Development

July 2012

Source: US Census 2010 TIGERLine

Back to State Map

Valdez City School District

City School District

Legend

- District Boundary
- Highway
- Road
- CDP
- City
- Borough/CA

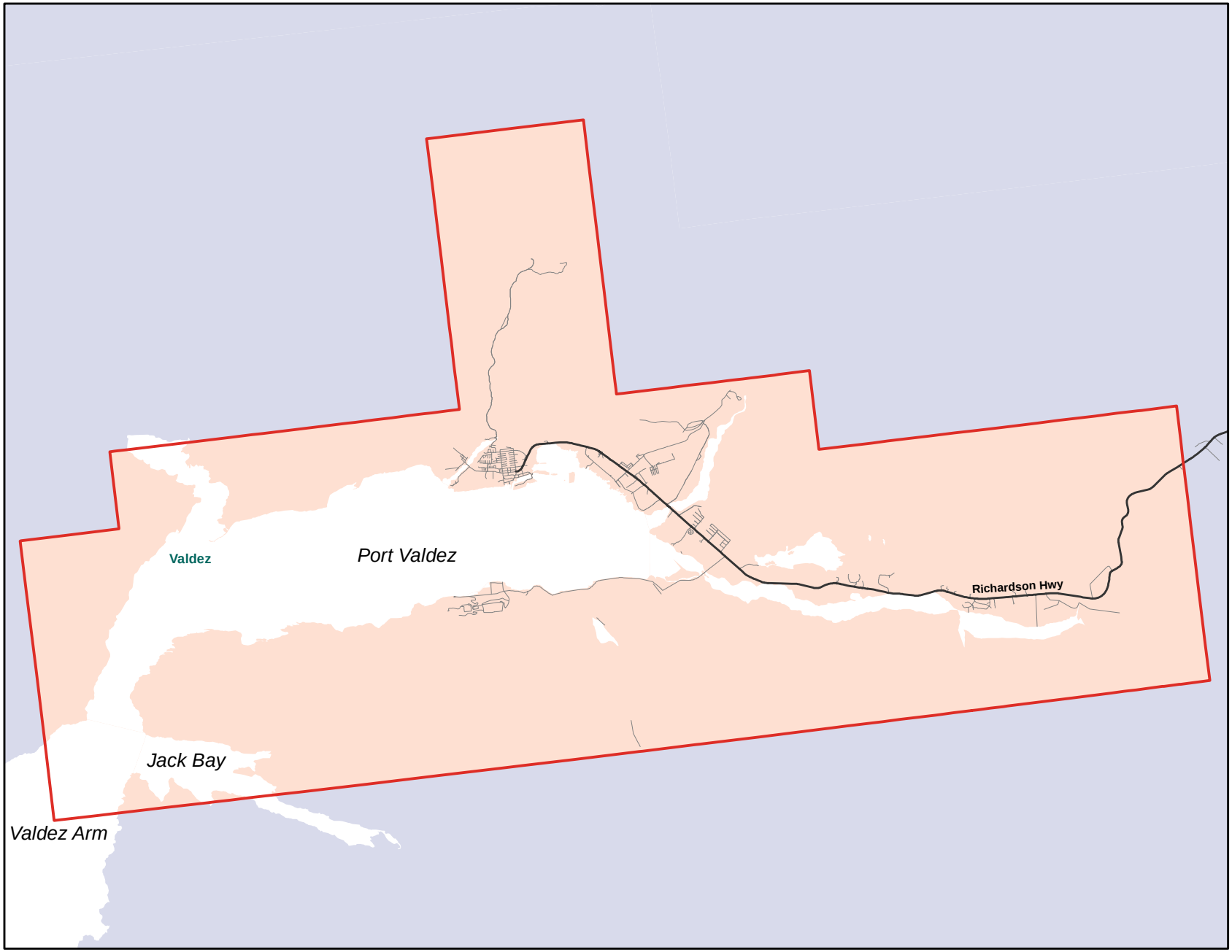

Prepared by:
Alaska Department of Labor & Workforce Development

July 2012

Source: US Census 2010 TIGERLine

Back to State Map

Wrangell Public School District

Organized Borough School District

Legend

- District Boundary
- Highway
- Road
- CDP
- City
- Borough/CA

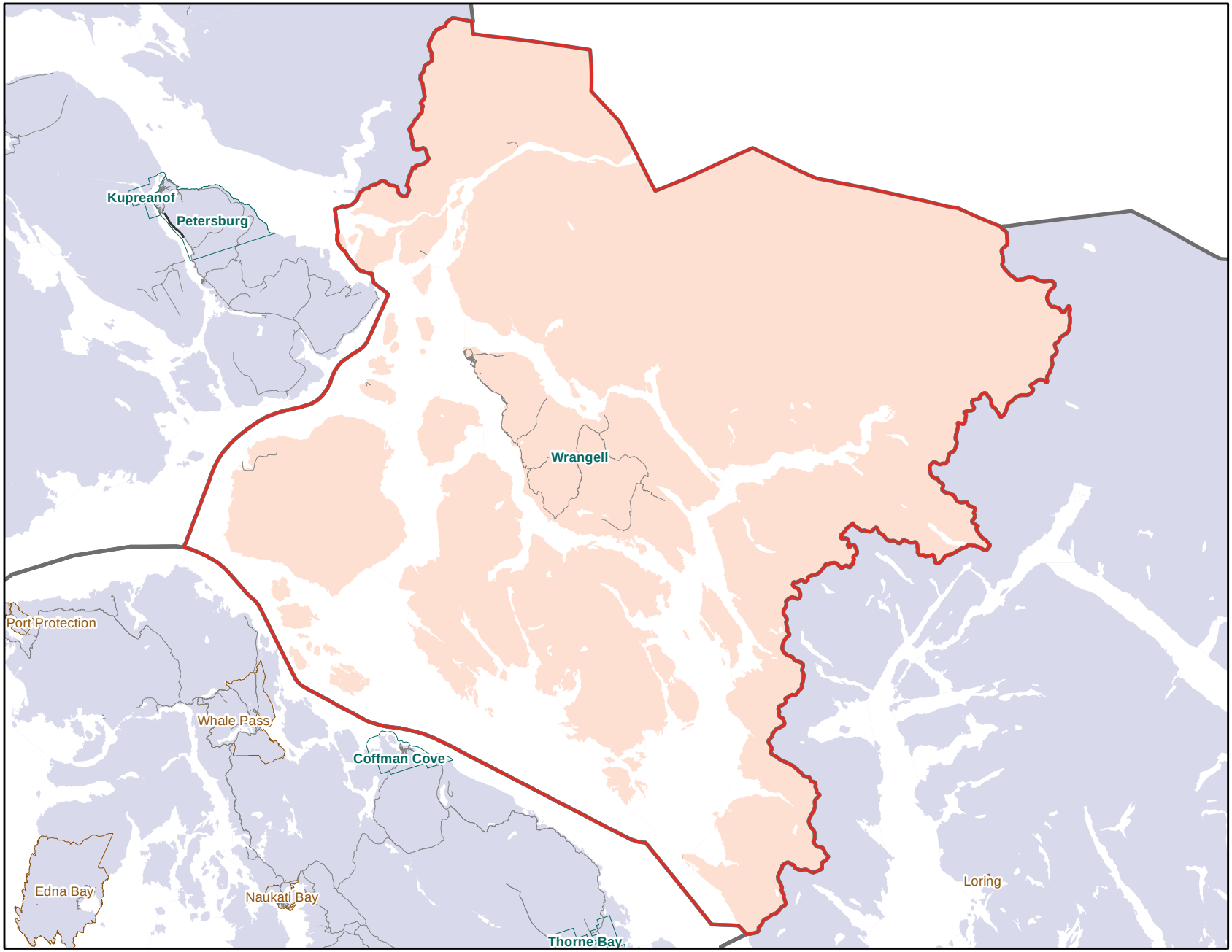

Prepared by:
Alaska Department of Labor & Workforce Development

July 2012

Source: US Census 2010 TIGERLine

Back to State Map

Yakutat School District

Organized Borough School District

Legend

- District Boundary
- Highway
- Road
- CDP
- City
- Borough/CA

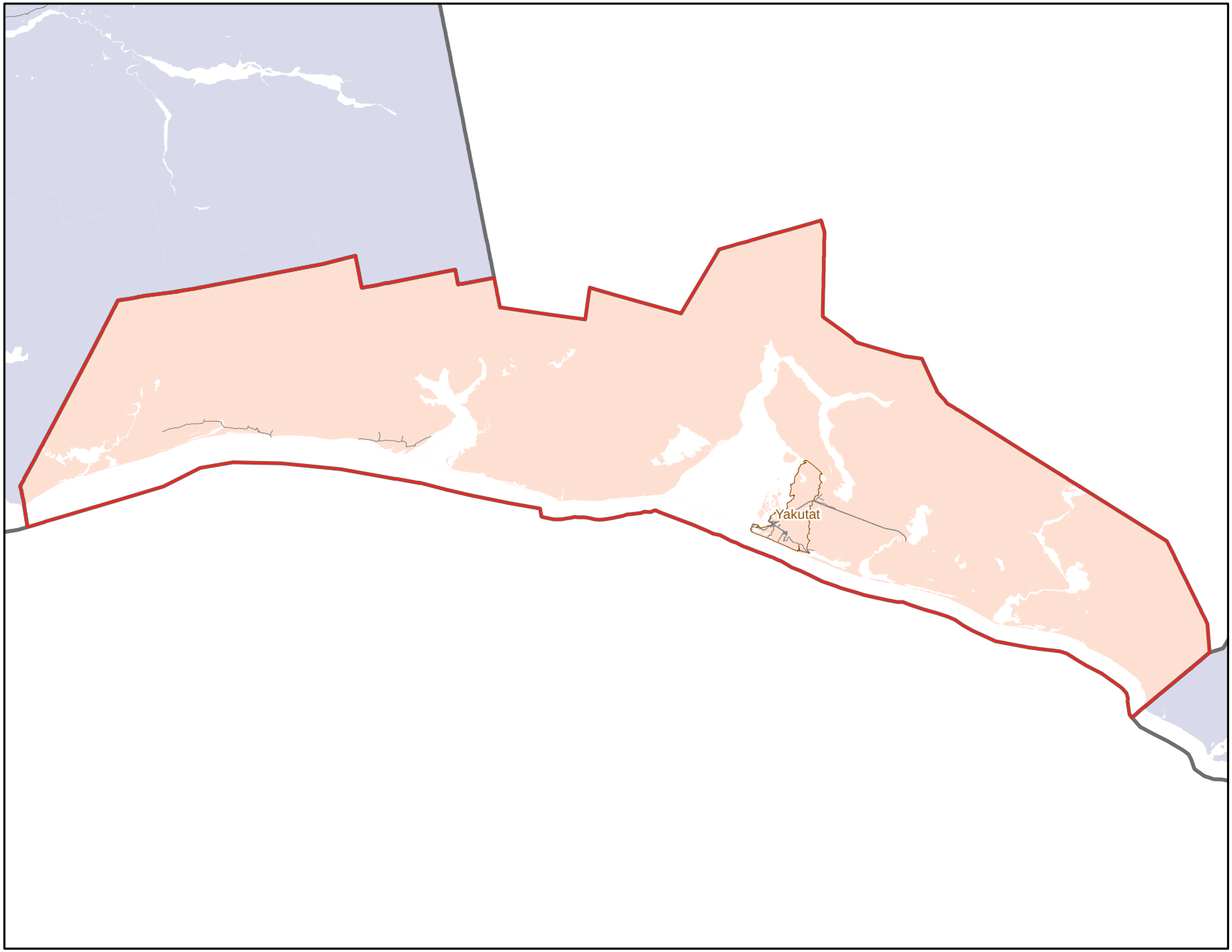

Prepared by:
Alaska Department of Labor & Workforce Development

July 2012

Source: US Census 2010 TIGERLine

Back to State Map

Yukon Flats School District

Regional Educational Attendance Area

Legend

- District Boundary
- Highway
- Road
- CDP
- City
- Borough/CA

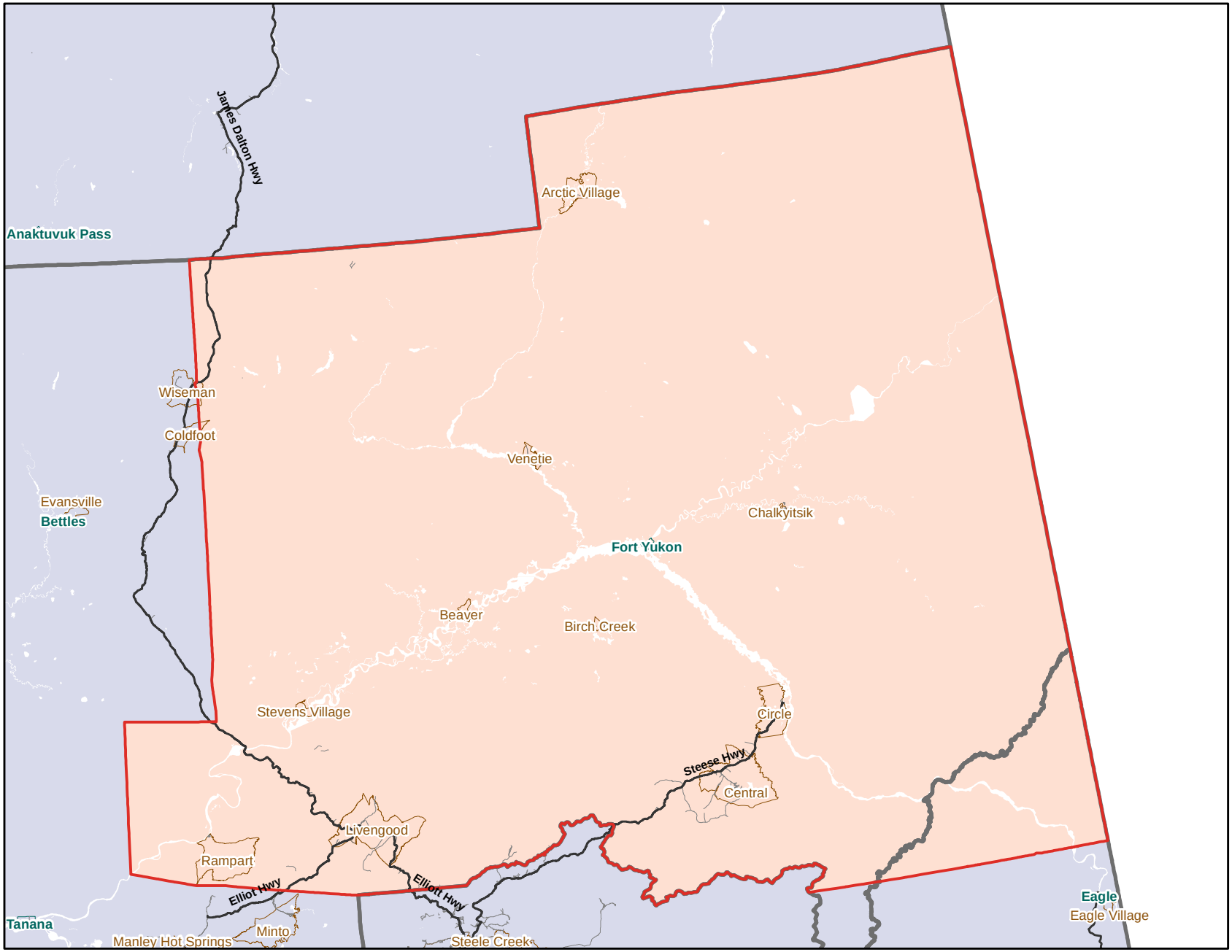

Prepared by:
Alaska Department of Labor & Workforce Development

July 2012

Source: US Census 2010 TIGERLine

Back to State Map

Yukon-Koyukuk School District
Regional Educational Attendance Area

Legend

- District Boundary
- Highway
- Road
- CDP
- City
- Borough/CA

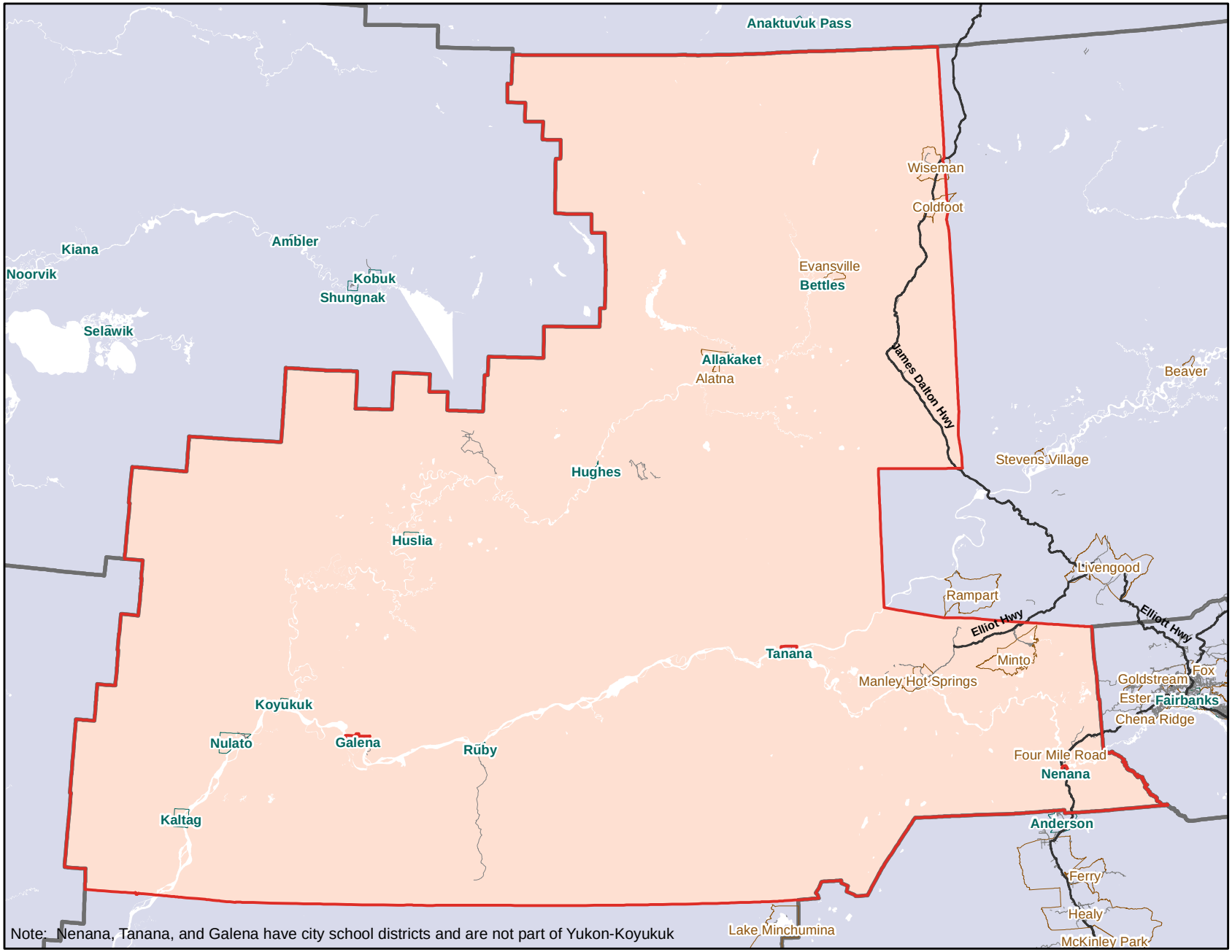

Note: Nenana, Tanana, and Galena have city school districts and are not part of Yukon-Koyukuk

Prepared by:
Alaska Department of Labor & Workforce Development

July 2012

Source: US Census 2010 TIGERLine

Back to State Map

Yupiit School District
Regional Educational Attendance Area

Legend

- District Boundary
- Highway
- Road
- CDP
- City
- Borough/CA

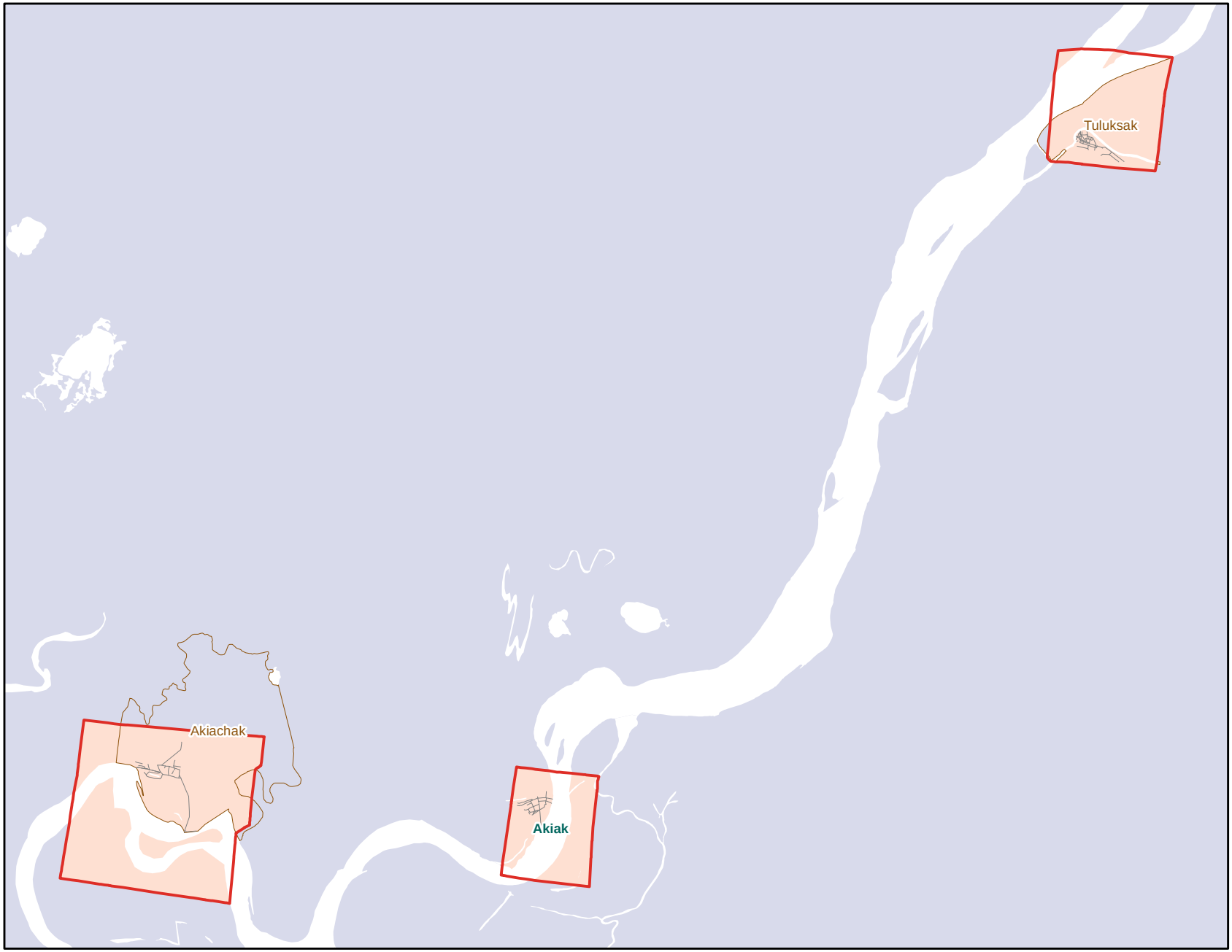

Prepared by:
Alaska Department of Labor & Workforce Development

July 2012

Source: US Census 2010 TIGERLine