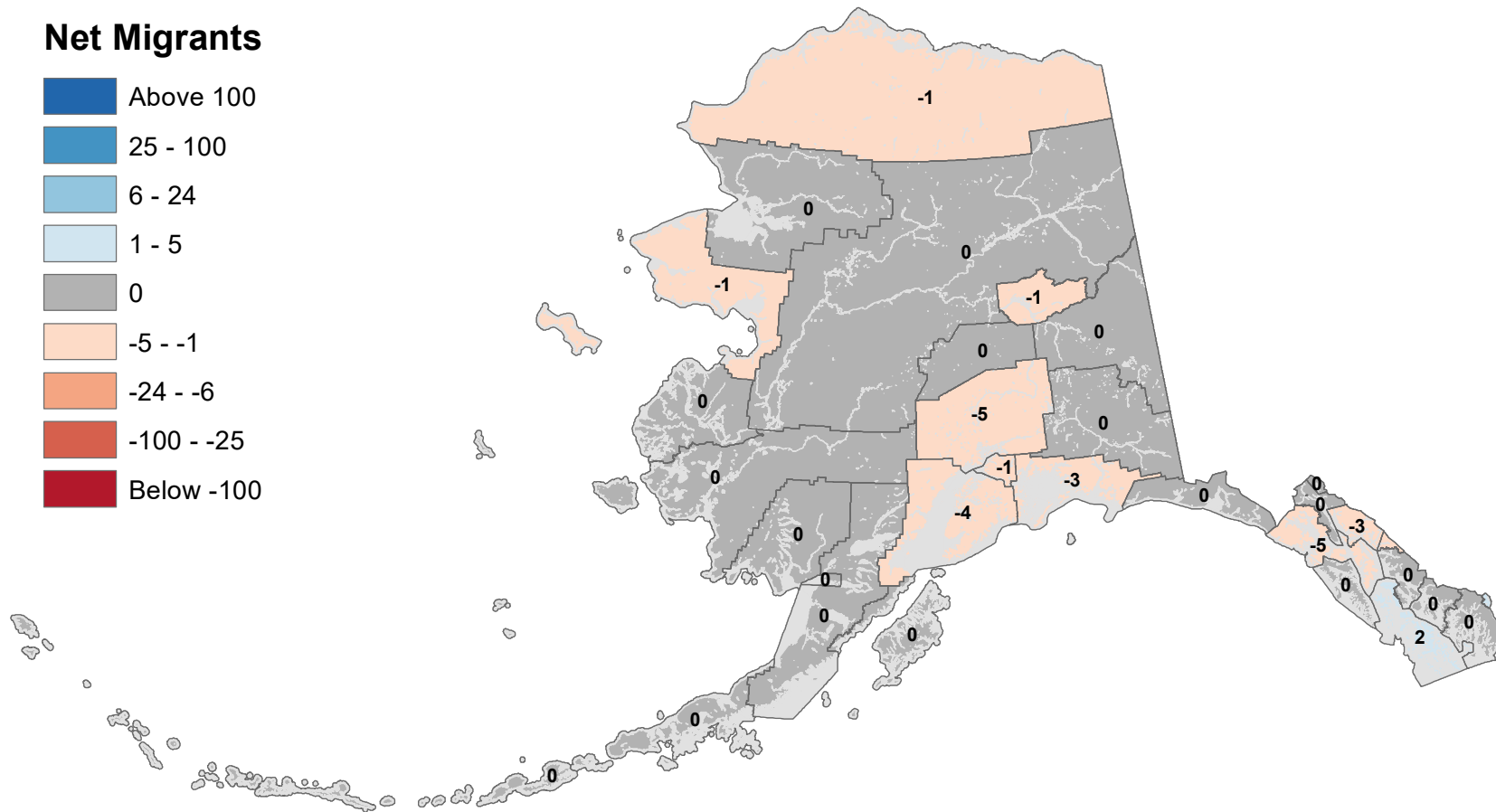


Aleutians East Borough - Net In-State Migration 2017-2018

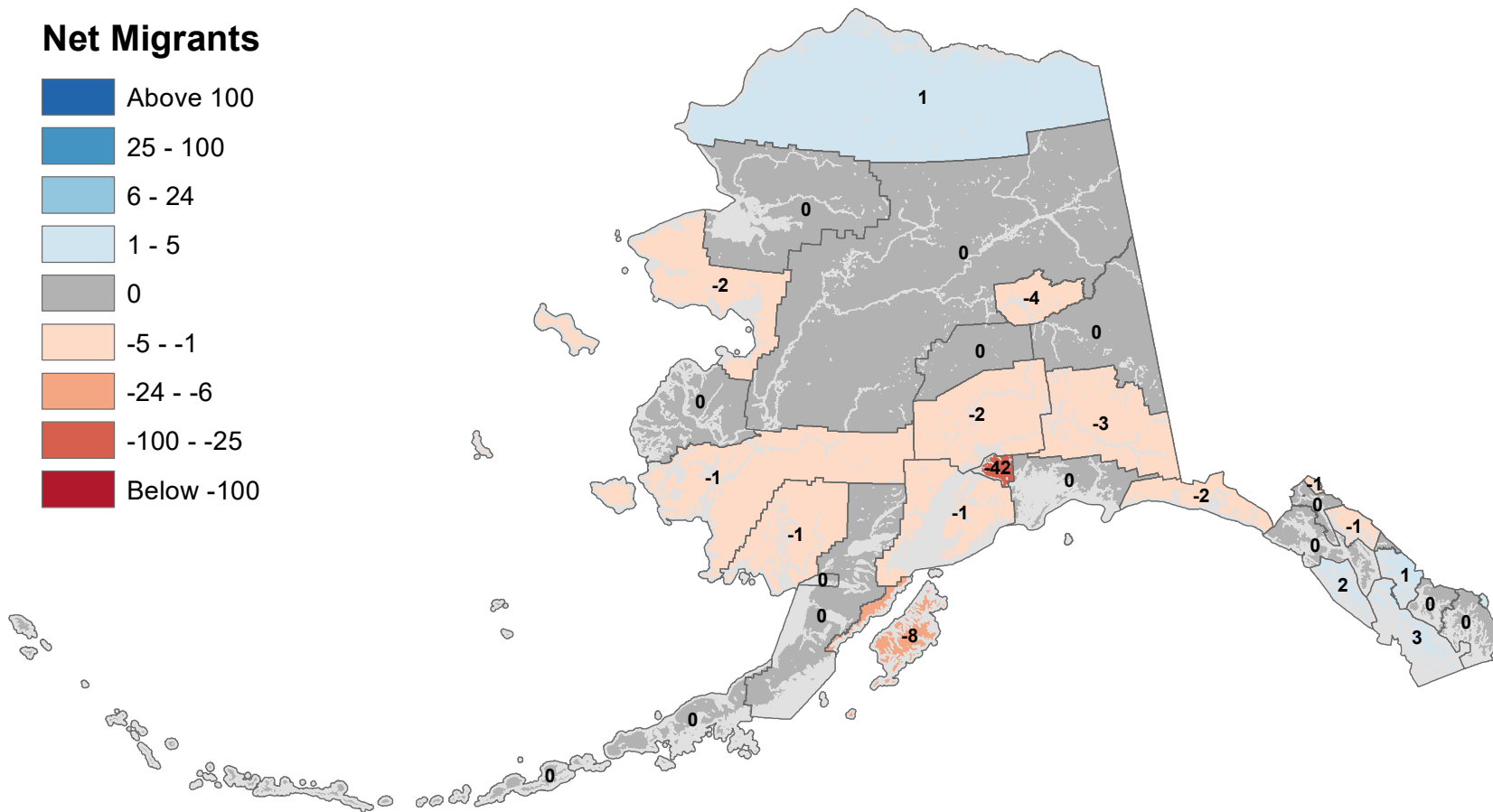
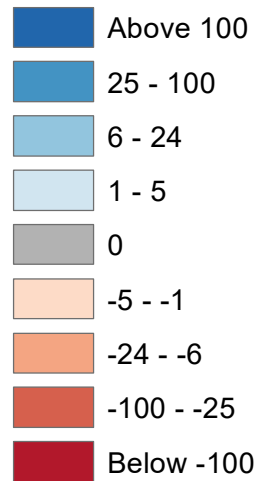


Notes: Based on Alaska Permanent Fund Dividend Applications

Source: Alaska Department of Labor and Workforce Development, Research and Analysis Section

Aleutians West Census Area - Net In-State Migration 2017-2018

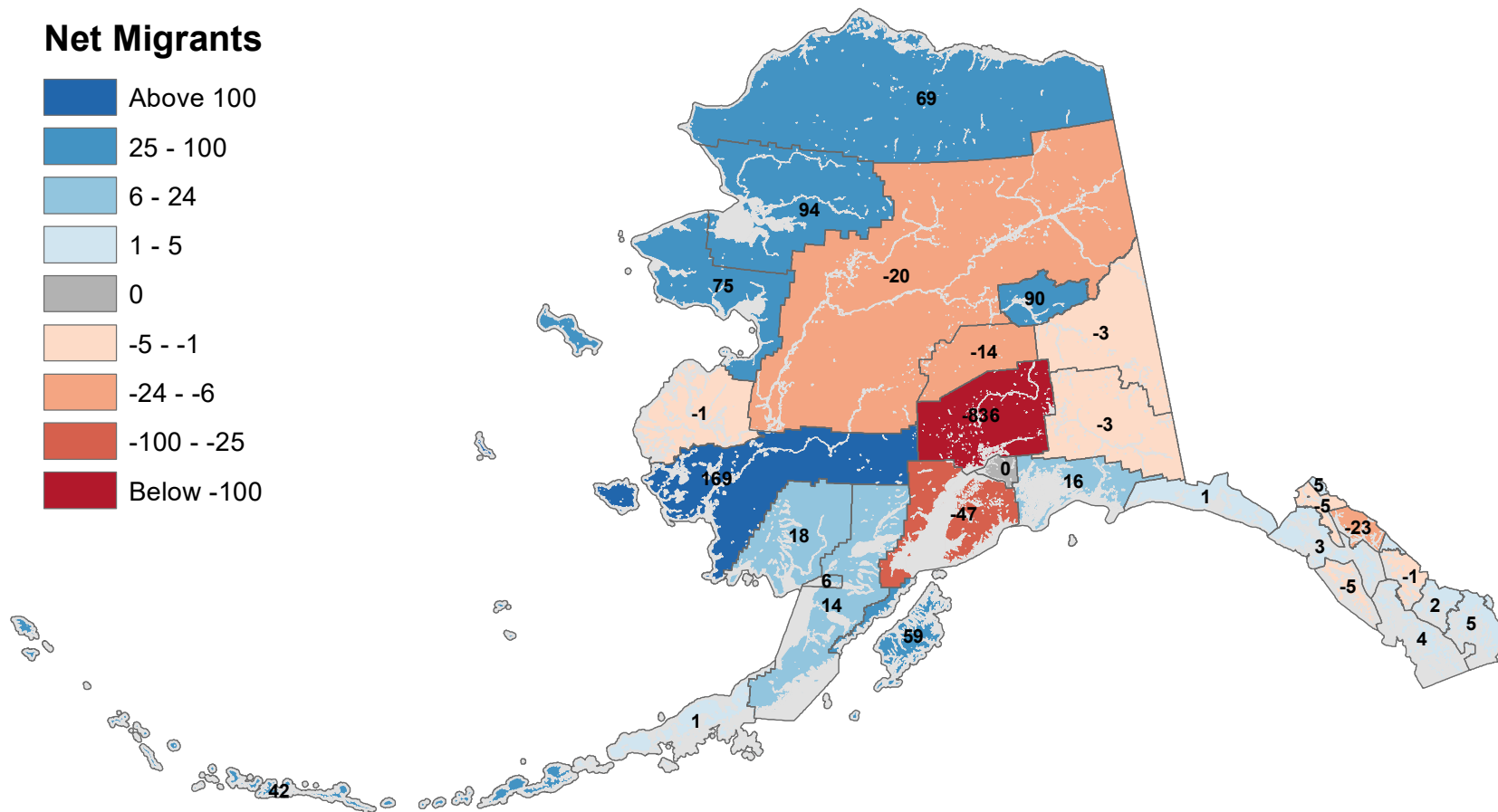
Net Migrants



Notes: Based on Alaska Permanent Fund Dividend Applications

Source: Alaska Department of Labor and Workforce Development, Research and Analysis Section

Anchorage Municipality - Net In-State Migration 2017-2018



Notes: Based on Alaska Permanent Fund Dividend Applications

Source: Alaska Department of Labor and Workforce Development, Research and Analysis Section

Bethel Census Area - Net In-State Migration 2017-2018

Net Migrants

Above 100
25 - 100
6 - 24
1 - 5
0
-5 - -1
-24 - -6
-100 - -25
Below -100

Map showing Net In-State Migration 2017-2018 by Census Area. The map displays the state of Alaska with various census areas shaded according to the net migration values. The legend indicates the following ranges:

- Above 100
- 25 - 100
- 6 - 24
- 1 - 5
- 0
- 5 - -1
- 24 - -6
- 100 - -25
- Below -100

Net migration values for each census area (from north to south, west to east):

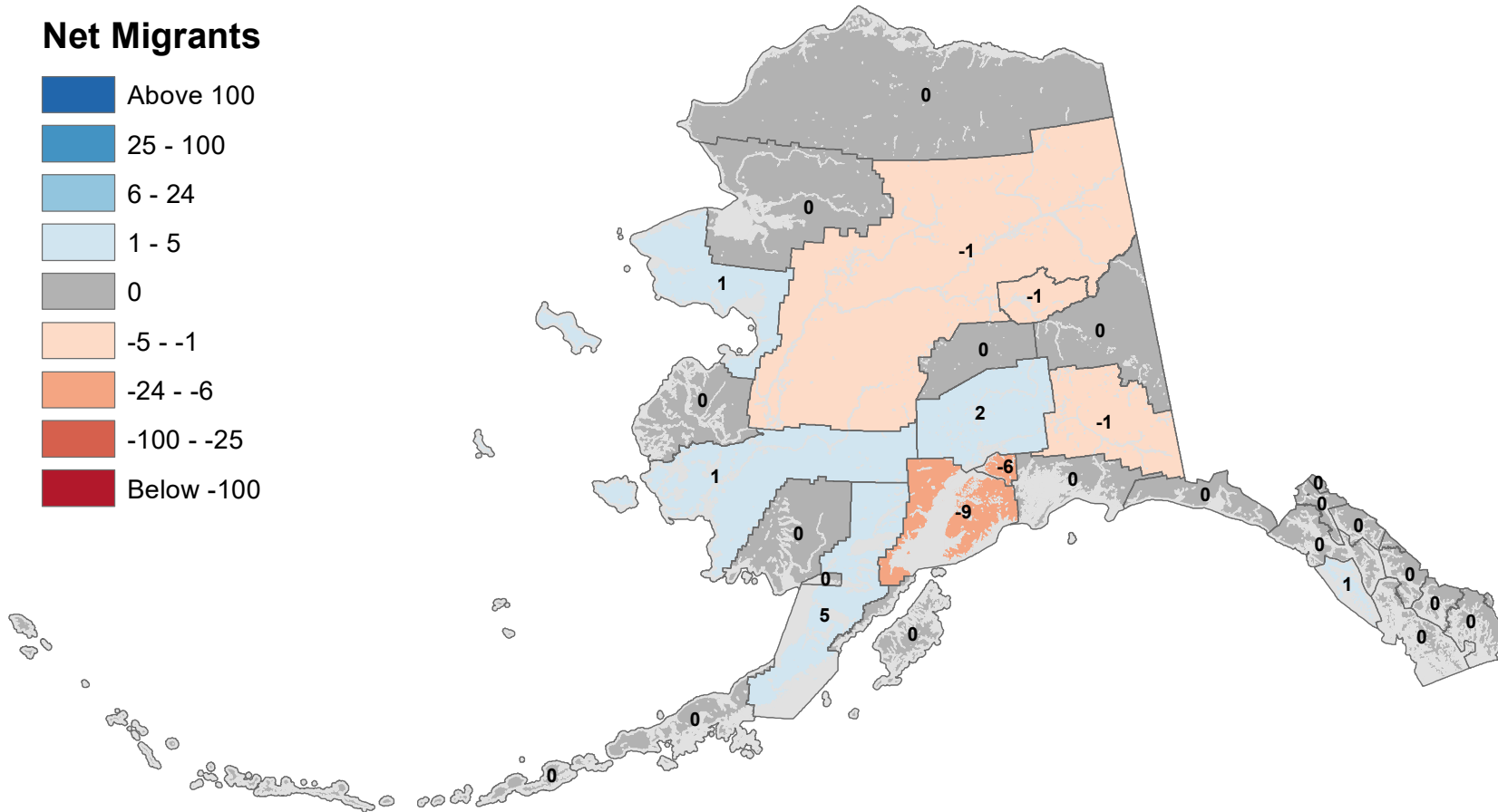
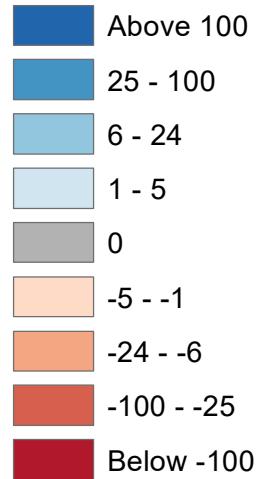
- Northwest: 4
- West: 7, -10
- Central: -1
- East: -25, 0
- Southwest: 42, 0
- Central: -1
- South: -1, 7, -9
- East: -22, 5, 1
- Far East: 1, 2, -5, -10, -1, 0, -4, -2

Notes: Based on Alaska Permanent Fund Dividend Applications
Source: Alaska Department of Labor and Workforce Development, Research and Analysis Section

Source: Alaska Department of Labor and Workforce Development, Research and Analysis Section

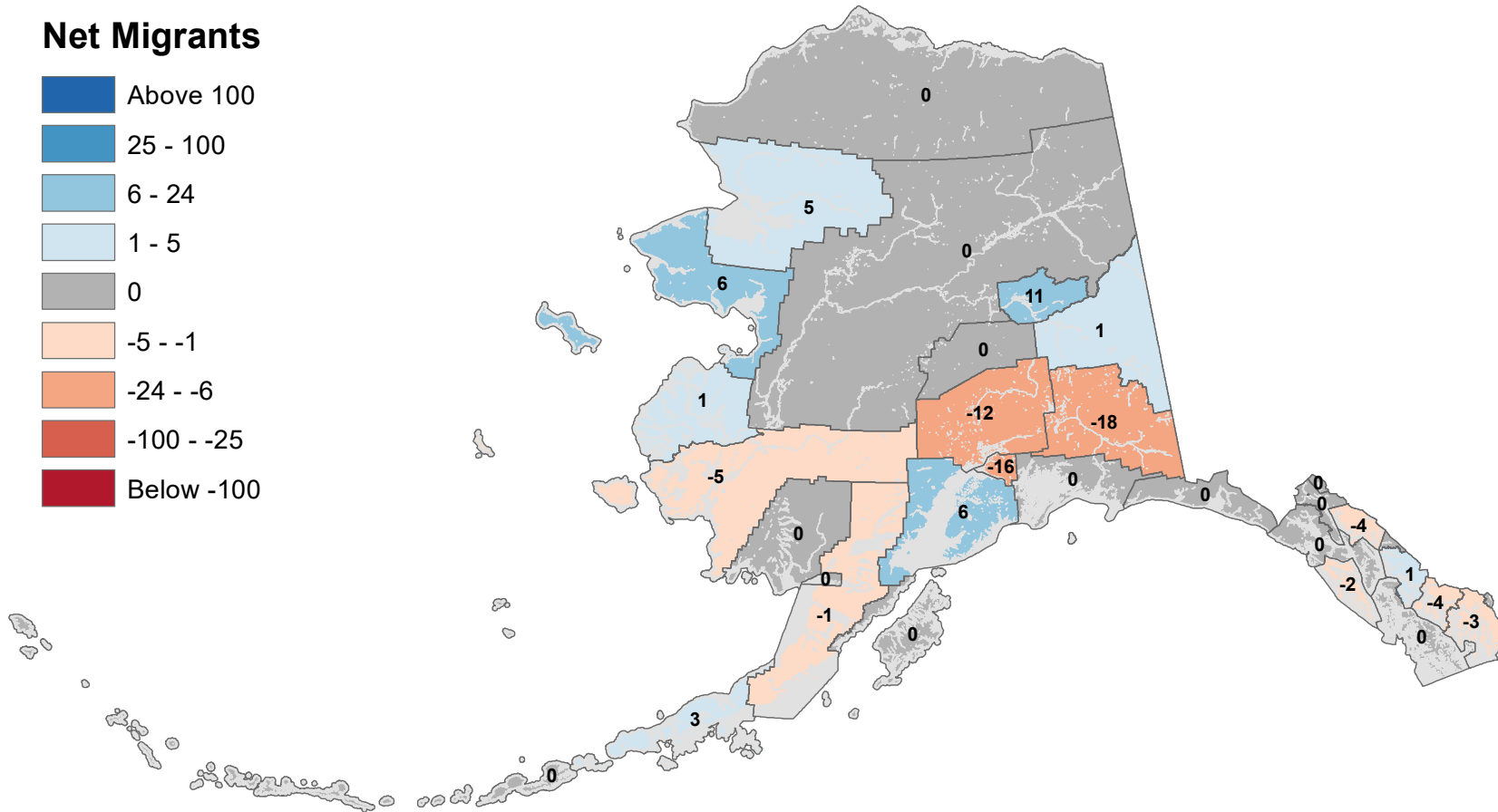
Bristol Bay Borough - Net In-State Migration 2017-2018

Net Migrants



Chugach Census Area - Net In-State Migration 2017-2018

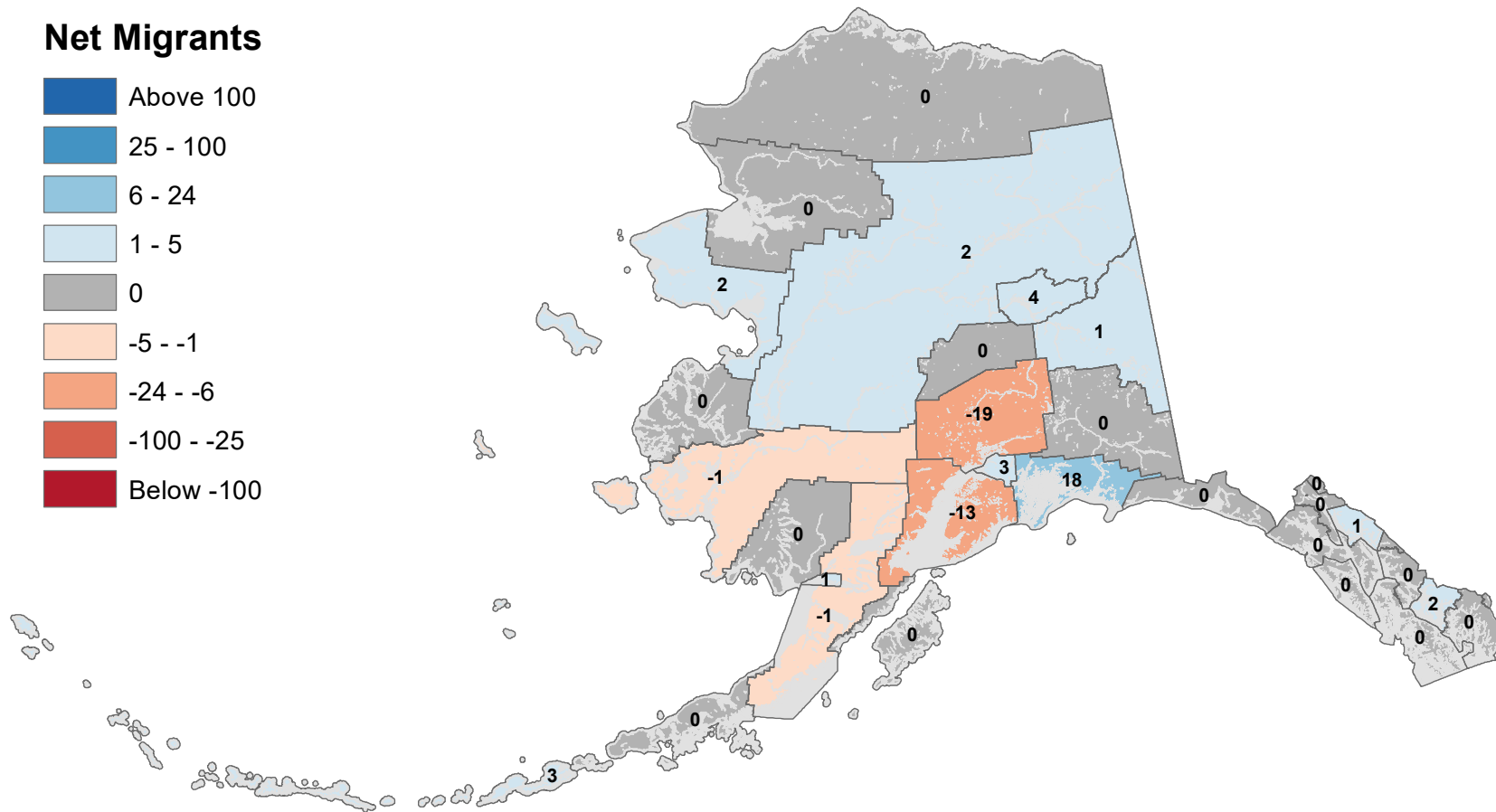
Net Migrants



Notes: Based on Alaska Permanent Fund Dividend Applications

Source: Alaska Department of Labor and Workforce Development, Research and Analysis Section

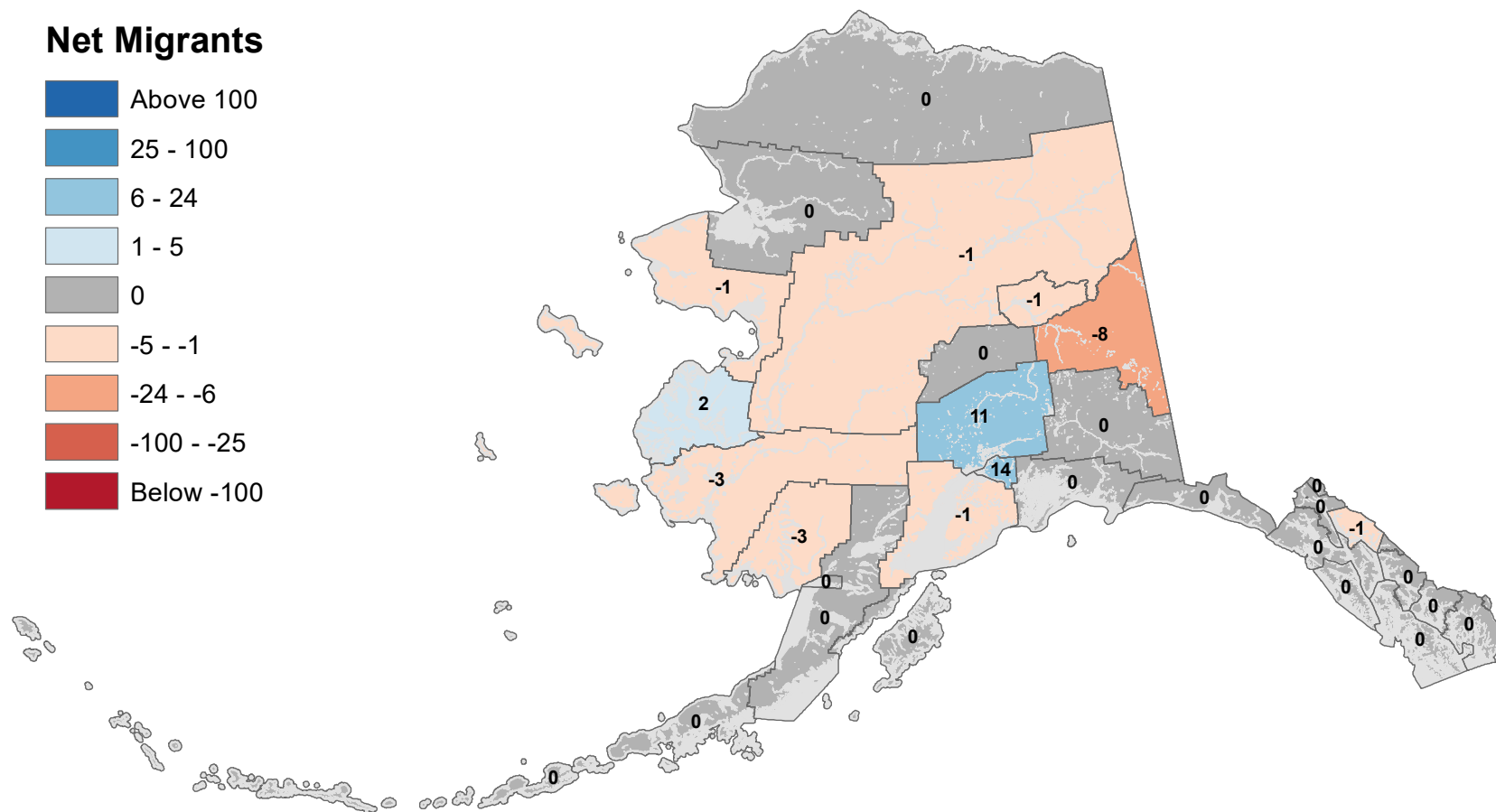
Copper River Census Area - Net In-State Migration 2017-2018



Notes: Based on Alaska Permanent Fund Dividend Applications

Source: Alaska Department of Labor and Workforce Development, Research and Analysis Section

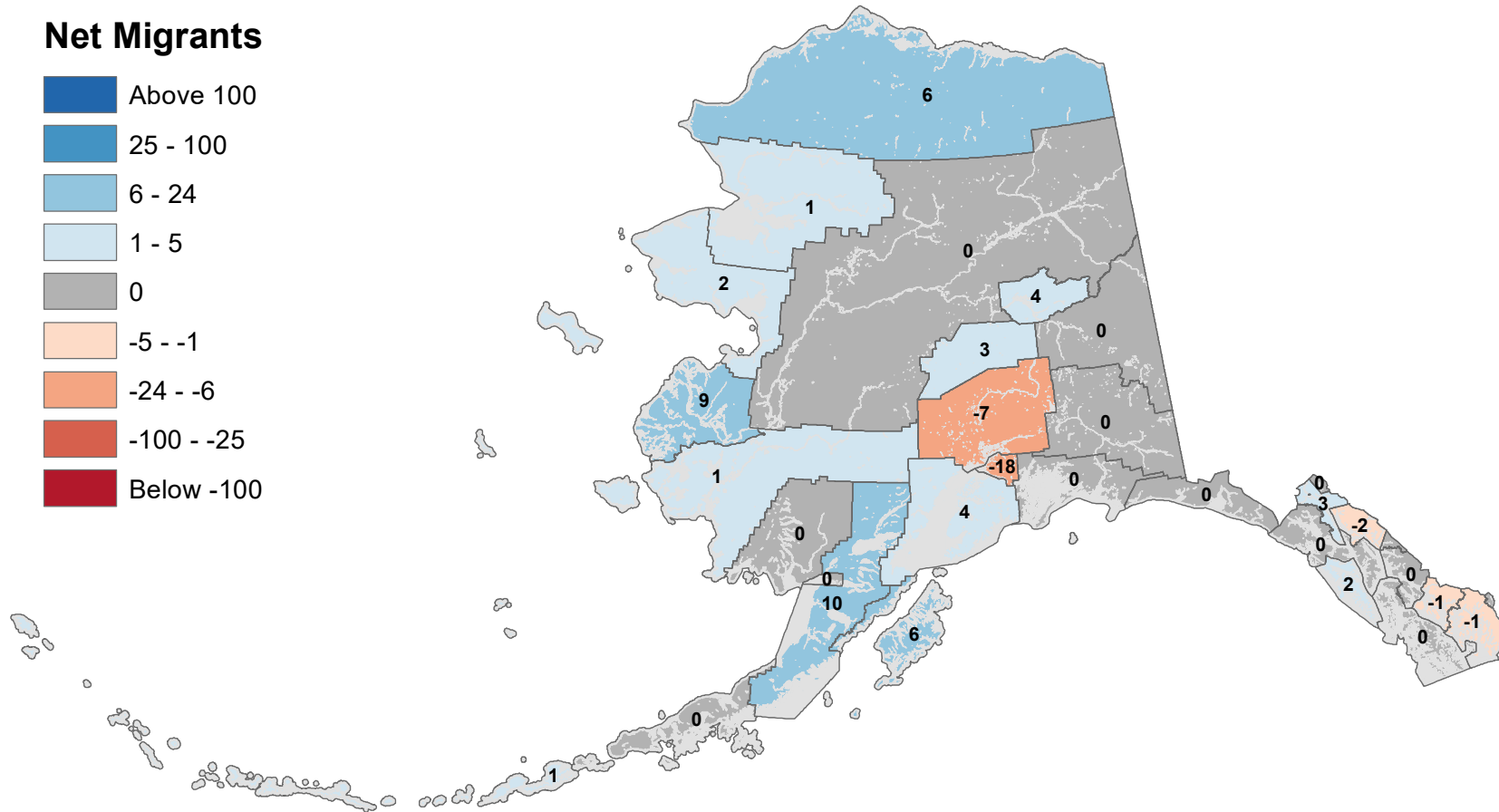
Denali Borough - Net In-State Migration 2017-2018



Notes: Based on Alaska Permanent Fund Dividend Applications

Source: Alaska Department of Labor and Workforce Development, Research and Analysis Section

Dillingham Census Area - Net In-State Migration 2017-2018

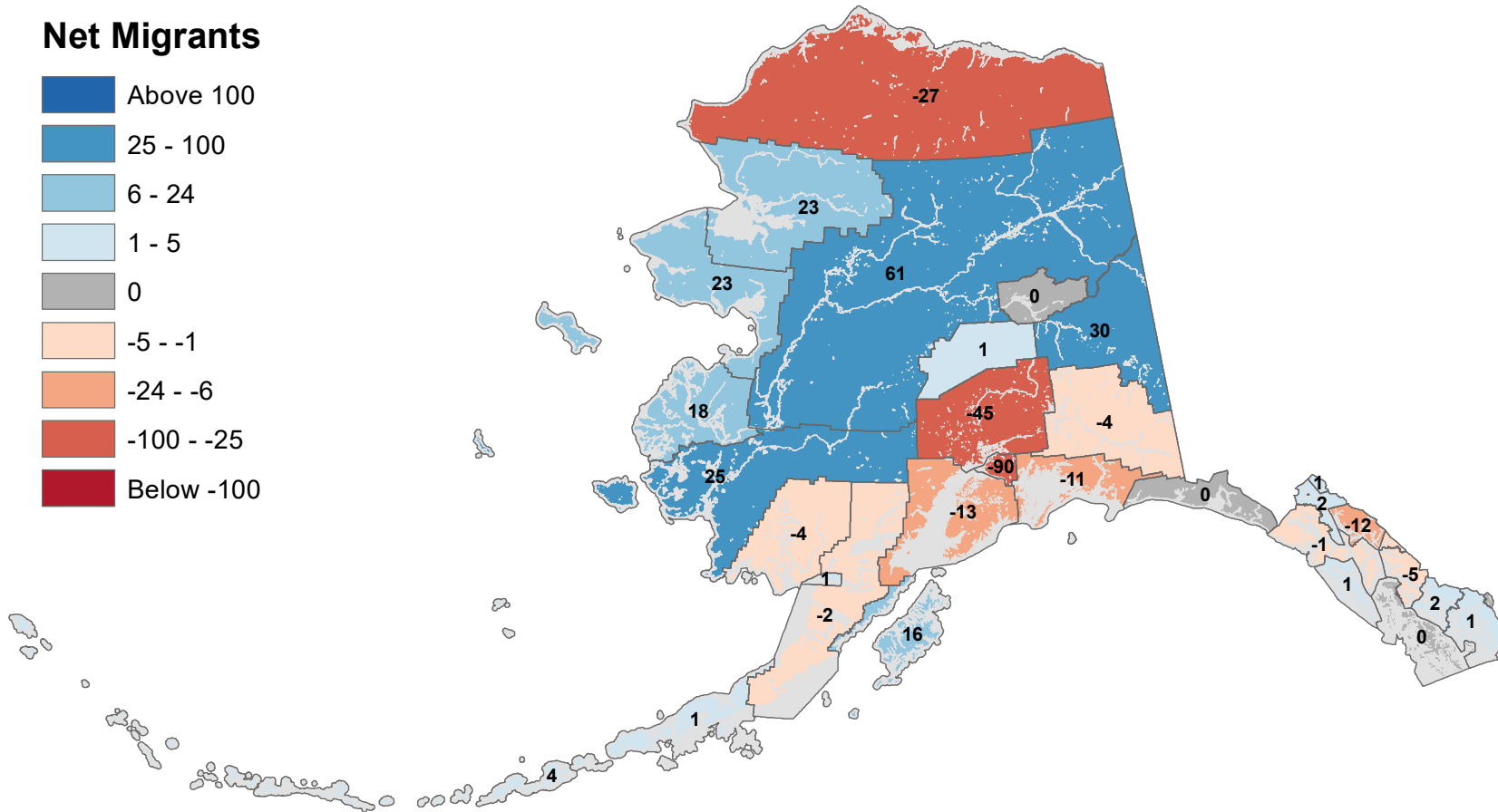
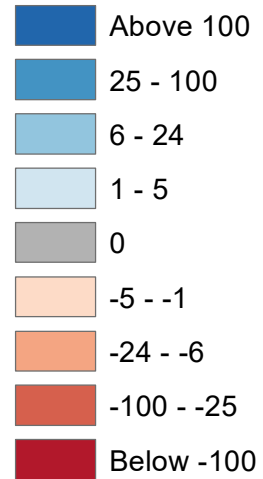


Notes: Based on Alaska Permanent Fund Dividend Applications

Source: Alaska Department of Labor and Workforce Development, Research and Analysis Section

Fairbanks North Star Borough - Net In-State Migration 2017-2018

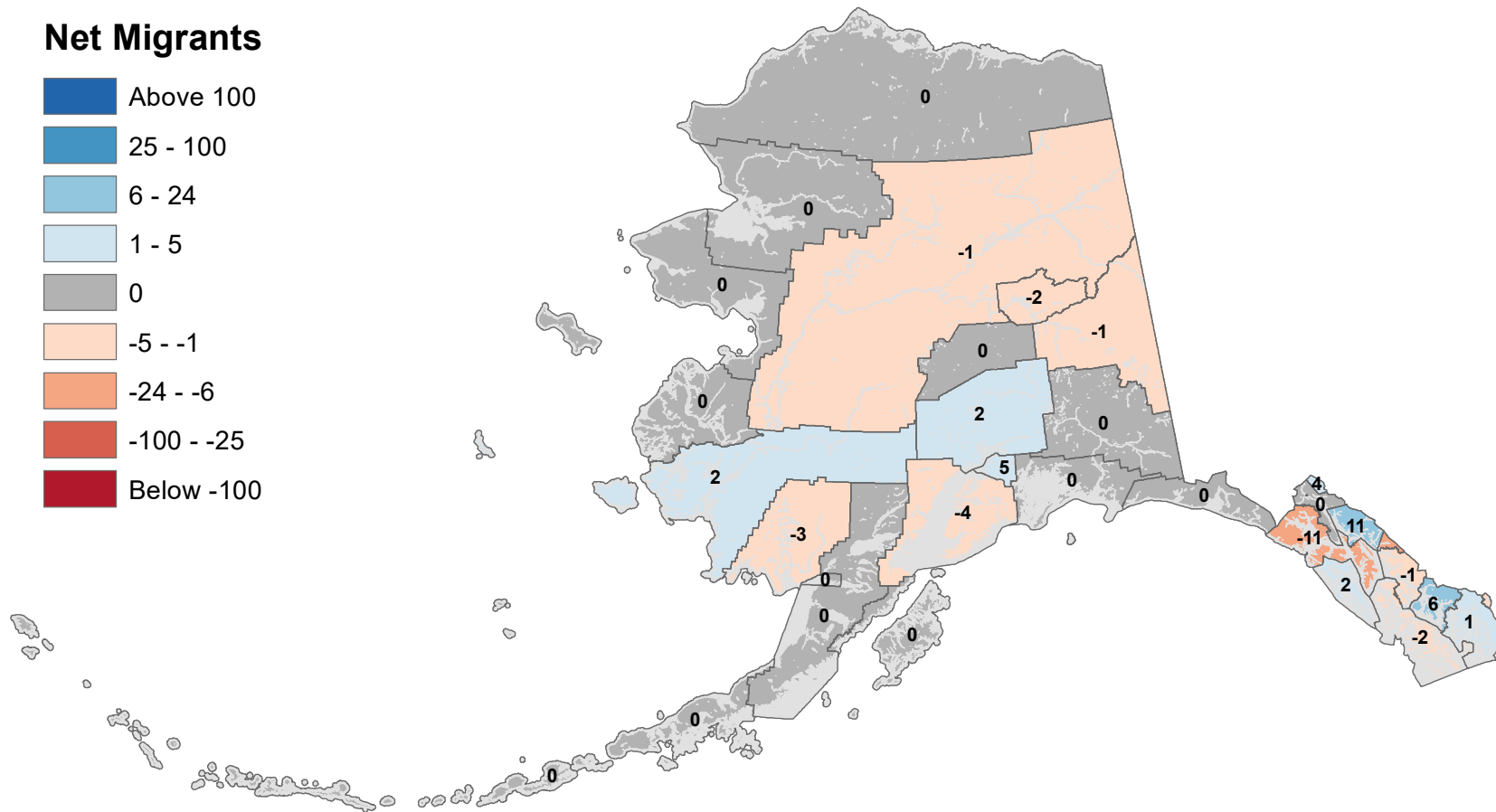
Net Migrants



Notes: Based on Alaska Permanent Fund Dividend Applications

Source: Alaska Department of Labor and Workforce Development, Research and Analysis Section

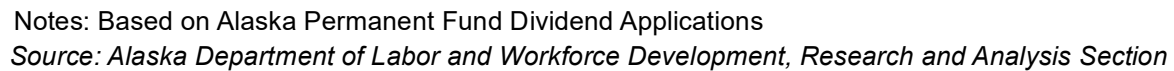
Haines Borough - Net In-State Migration 2017-2018



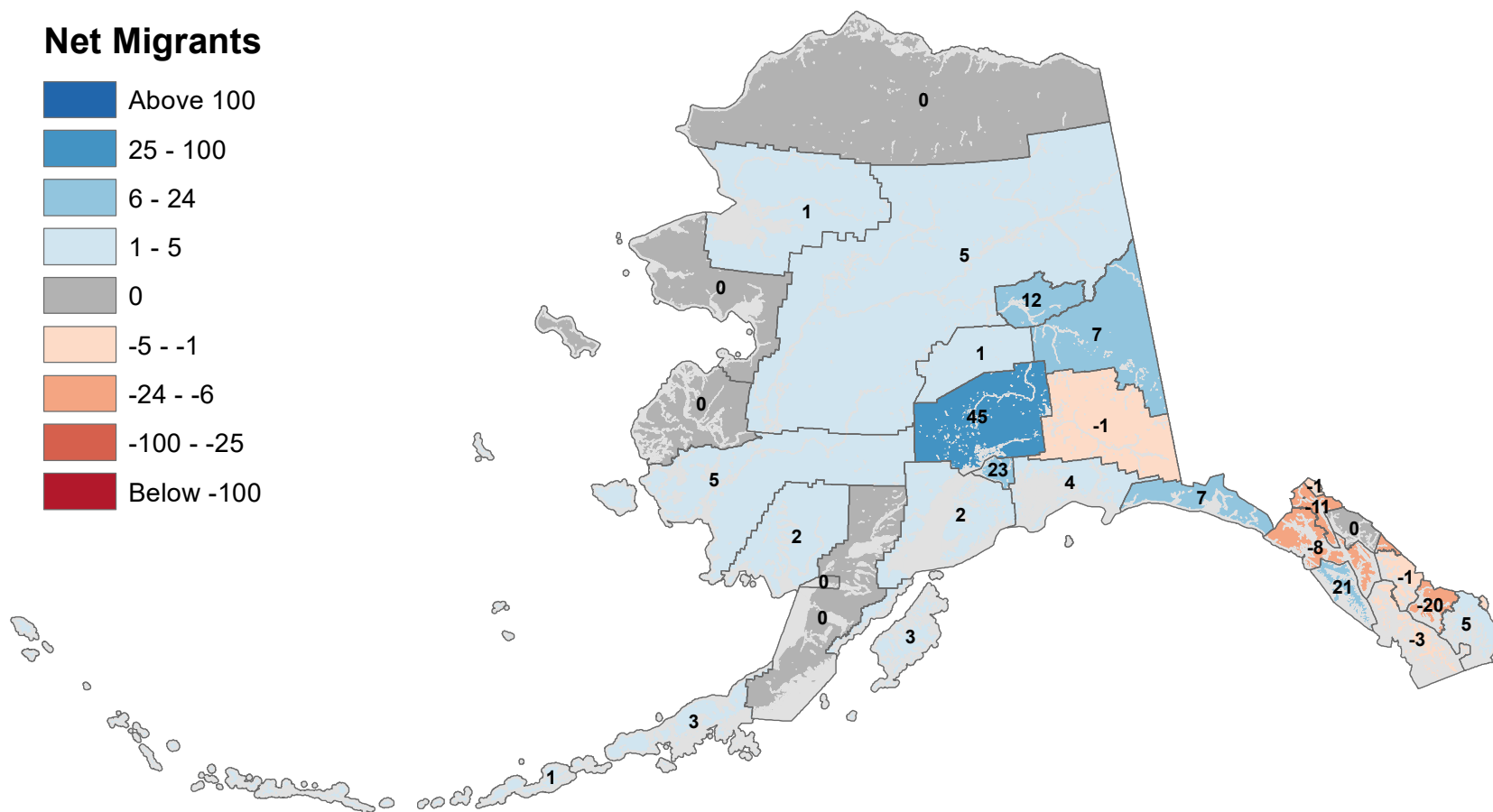
Notes: Based on Alaska Permanent Fund Dividend Applications

Source: Alaska Department of Labor and Workforce Development, Research and Analysis Section

Net Migrants



City and Borough of Juneau - Net In-State Migration 2017-2018

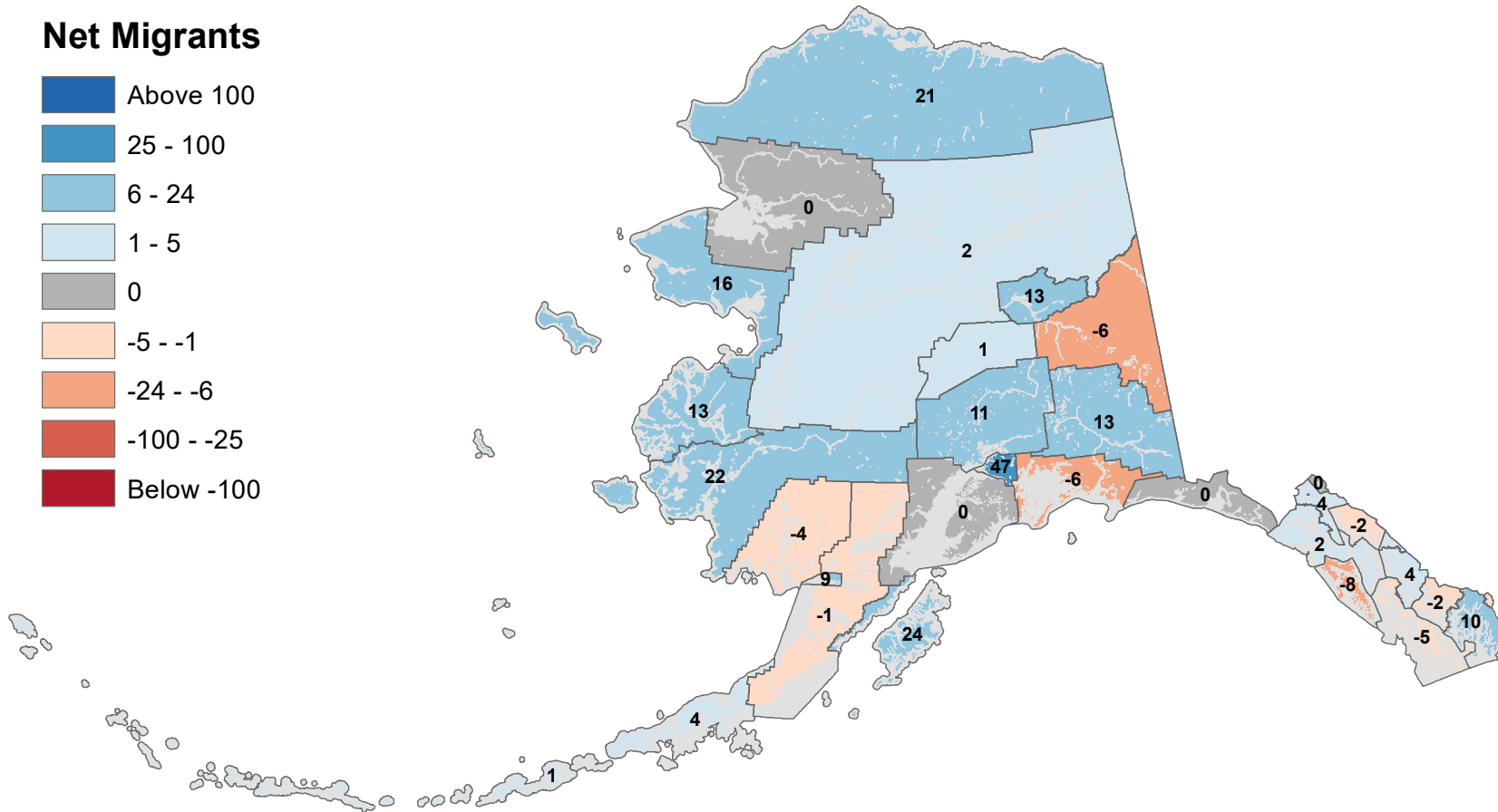


Notes: Based on Alaska Permanent Fund Dividend Applications

Source: Alaska Department of Labor and Workforce Development, Research and Analysis Section

Kenai Peninsula Borough - Net In-State Migration 2017-2018

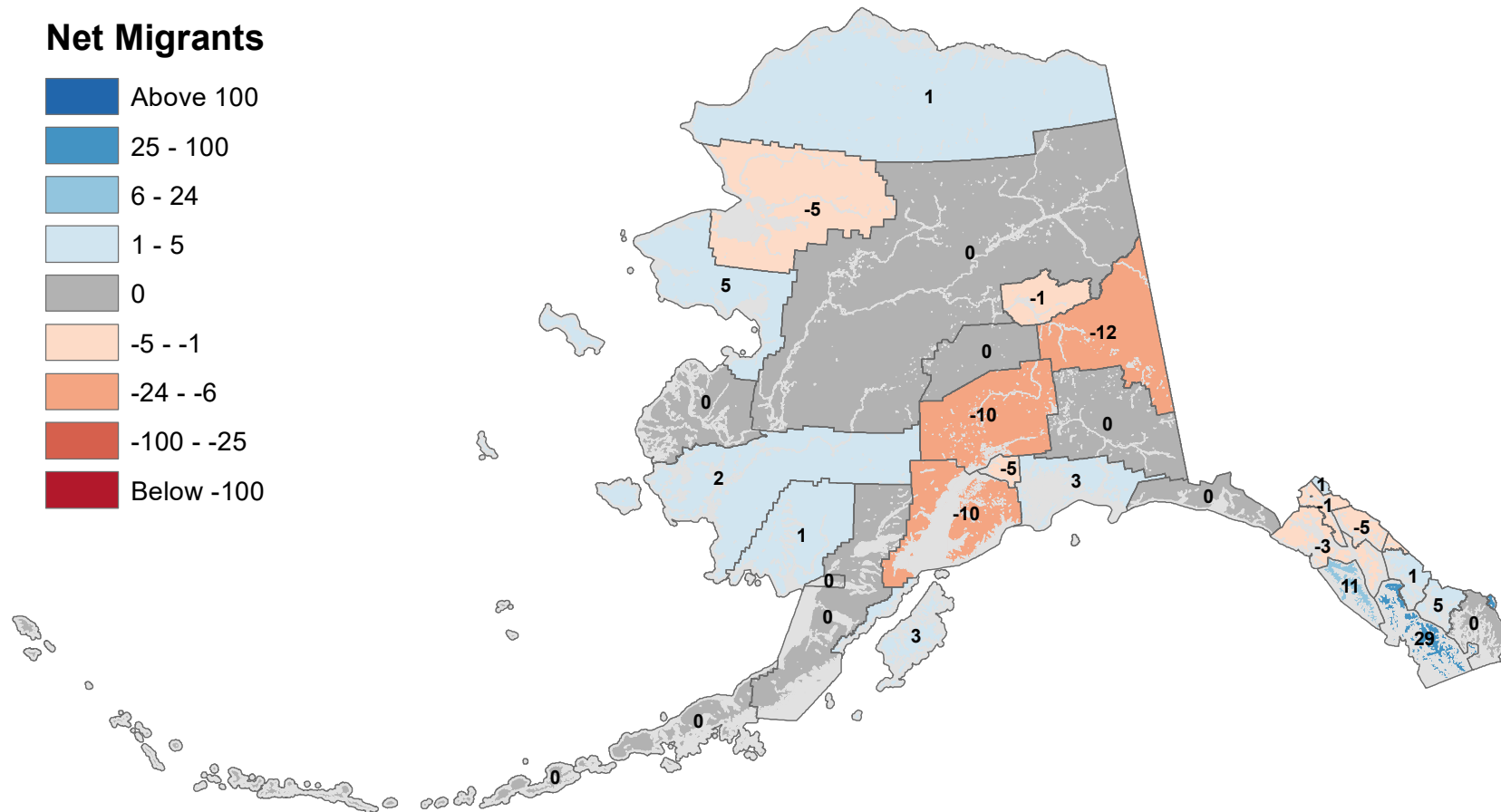
Net Migrants



Notes: Based on Alaska Permanent Fund Dividend Applications

Source: Alaska Department of Labor and Workforce Development, Research and Analysis Section

Ketchikan Gateway Borough - Net In-State Migration 2017-2018



Notes: Based on Alaska Permanent Fund Dividend Applications

Source: Alaska Department of Labor and Workforce Development, Research and Analysis Section

Kodiak Island Borough - Net In-State Migration 2017-2018

Net Migrants

- Above 100
- 25 - 100
- 6 - 24
- 1 - 5
- 0
- 5 - -1
- 24 - -6
- 100 - -25
- Below -100

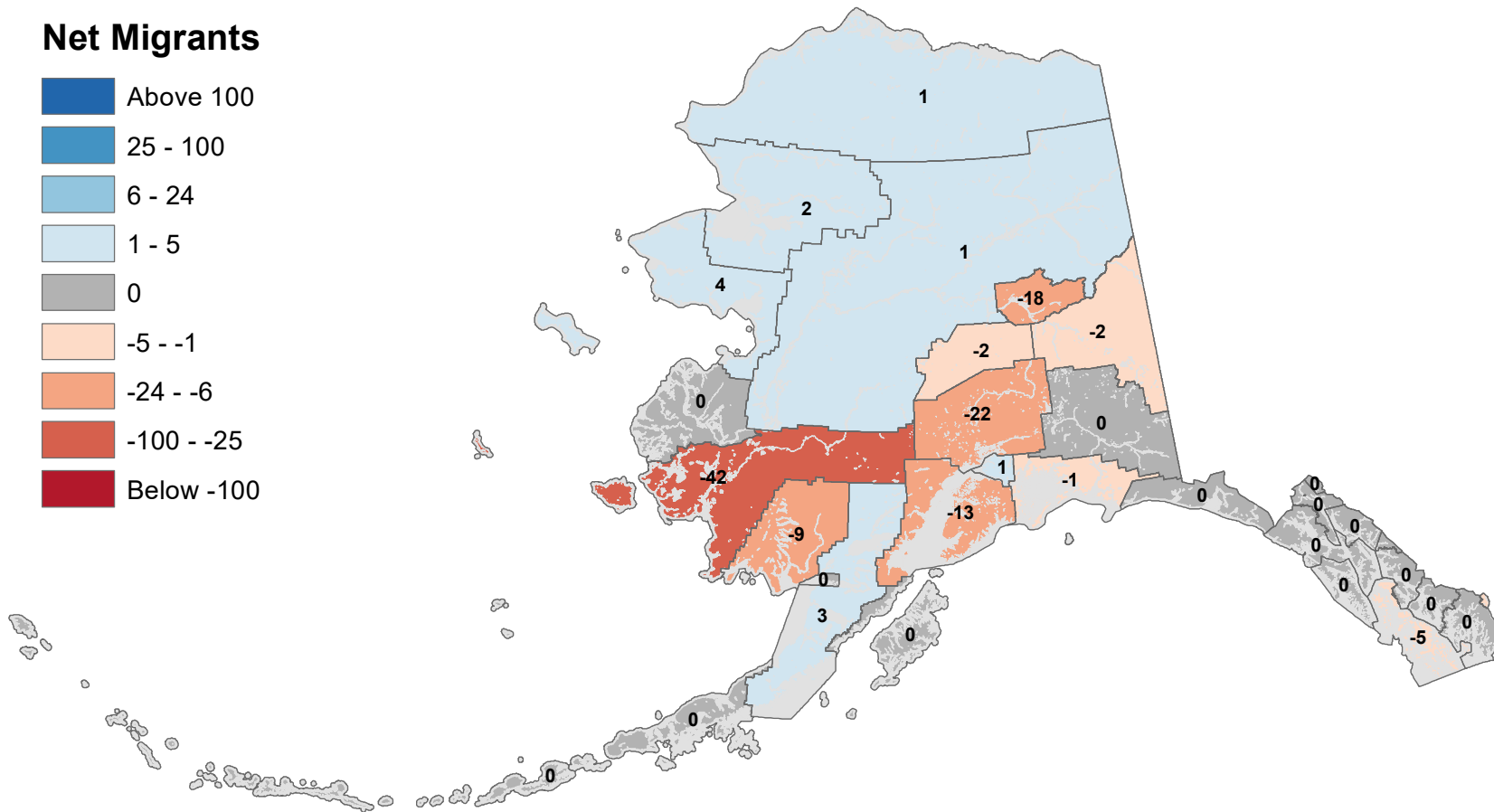
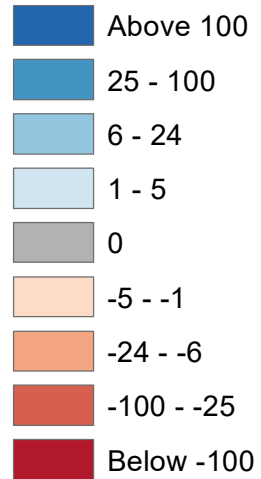
The map displays the Kodiak Island Borough divided into census tracts. The net migration values for each tract are as follows:

Census Tract	Net Migration
Tract 1 (Northwest)	-4
Tract 2 (Northwest)	-2
Tract 3 (Northwest)	-1
Tract 4 (Northwest)	4
Tract 5 (Northwest)	-16
Tract 6 (Northwest)	2
Tract 7 (Northwest)	0
Tract 8 (Northwest)	-15
Tract 9 (Northwest)	0
Tract 10 (Northwest)	0
Tract 11 (Northwest)	0
Tract 12 (Northwest)	0
Tract 13 (Northwest)	0
Tract 14 (Northwest)	0
Tract 15 (Northwest)	0
Tract 16 (Northwest)	0
Tract 17 (Northwest)	0
Tract 18 (Northwest)	0
Tract 19 (Northwest)	0
Tract 20 (Northwest)	0
Tract 21 (Northwest)	0
Tract 22 (Northwest)	0
Tract 23 (Northwest)	0
Tract 24 (Northwest)	0
Tract 25 (Northwest)	0
Tract 26 (Northwest)	0
Tract 27 (Northwest)	0
Tract 28 (Northwest)	0
Tract 29 (Northwest)	0
Tract 30 (Northwest)	0
Tract 31 (Northwest)	0
Tract 32 (Northwest)	0
Tract 33 (Northwest)	0
Tract 34 (Northwest)	0
Tract 35 (Northwest)	0
Tract 36 (Northwest)	0
Tract 37 (Northwest)	0
Tract 38 (Northwest)	0
Tract 39 (Northwest)	0
Tract 40 (Northwest)	0
Tract 41 (Northwest)	0
Tract 42 (Northwest)	0
Tract 43 (Northwest)	0
Tract 44 (Northwest)	0
Tract 45 (Northwest)	0
Tract 46 (Northwest)	0
Tract 47 (Northwest)	0
Tract 48 (Northwest)	0
Tract 49 (Northwest)	0
Tract 50 (Northwest)	0
Tract 51 (Northwest)	0
Tract 52 (Northwest)	0
Tract 53 (Northwest)	0
Tract 54 (Northwest)	0
Tract 55 (Northwest)	0
Tract 56 (Northwest)	0
Tract 57 (Northwest)	0
Tract 58 (Northwest)	0
Tract 59 (Northwest)	0
Tract 60 (Northwest)	0
Tract 61 (Northwest)	0
Tract 62 (Northwest)	0
Tract 63 (Northwest)	0
Tract 64 (Northwest)	0
Tract 65 (Northwest)	0
Tract 66 (Northwest)	0
Tract 67 (Northwest)	0
Tract 68 (Northwest)	0
Tract 69 (Northwest)	0
Tract 70 (Northwest)	0
Tract 71 (Northwest)	0
Tract 72 (Northwest)	0
Tract 73 (Northwest)	0
Tract 74 (Northwest)	0
Tract 75 (Northwest)	0
Tract 76 (Northwest)	0
Tract 77 (Northwest)	0
Tract 78 (Northwest)	0
Tract 79 (Northwest)	0
Tract 80 (Northwest)	0
Tract 81 (Northwest)	0
Tract 82 (Northwest)	0
Tract 83 (Northwest)	0
Tract 84 (Northwest)	0
Tract 85 (Northwest)	0
Tract 86 (Northwest)	0
Tract 87 (Northwest)	0
Tract 88 (Northwest)	0
Tract 89 (Northwest)	0
Tract 90 (Northwest)	0
Tract 91 (Northwest)	0
Tract 92 (Northwest)	0
Tract 93 (Northwest)	0
Tract 94 (Northwest)	0
Tract 95 (Northwest)	0
Tract 96 (Northwest)	0
Tract 97 (Northwest)	0
Tract 98 (Northwest)	0
Tract 99 (Northwest)	0
Tract 100 (Northwest)	0
Tract 101 (Northwest)	0
Tract 102 (Northwest)	0
Tract 103 (Northwest)	0
Tract 104 (Northwest)	0
Tract 105 (Northwest)	0
Tract 106 (Northwest)	0
Tract 107 (Northwest)	0
Tract 108 (Northwest)	0
Tract 109 (Northwest)	0
Tract 110 (Northwest)	0
Tract 111 (Northwest)	0
Tract 112 (Northwest)	0
Tract 113 (Northwest)	0
Tract 114 (Northwest)	0
Tract 115 (Northwest)	0
Tract 116 (Northwest)	0
Tract 117 (Northwest)	0
Tract 118 (Northwest)	0
Tract 119 (Northwest)	0
Tract 120 (Northwest)	0
Tract 121 (Northwest)	0
Tract 122 (Northwest)	0
Tract 123 (Northwest)	0
Tract 124 (Northwest)	0
Tract 125 (Northwest)	0
Tract 126 (Northwest)	0
Tract 127 (Northwest)	0
Tract 128 (Northwest)	0
Tract 129 (Northwest)	0
Tract 130 (Northwest)	0
Tract 131 (Northwest)	0
Tract 132 (Northwest)	0
Tract 133 (Northwest)	0
Tract 134 (Northwest)	0
Tract 135 (Northwest)	0
Tract 136 (Northwest)	0
Tract 137 (Northwest)	0
Tract 138 (Northwest)	0
Tract 139 (Northwest)	0
Tract 140 (Northwest)	0
Tract 141 (Northwest)	0
Tract 142 (Northwest)	0
Tract 143 (Northwest)	0
Tract 144 (Northwest)	0
Tract 145 (Northwest)	0
Tract 146 (Northwest)	0
Tract 147 (Northwest)	0
Tract 148 (Northwest)	0
Tract 149 (Northwest)	0
Tract 150 (Northwest)	0
Tract 151 (Northwest)	0
Tract 152 (Northwest)	0
Tract 153 (Northwest)	0
Tract 154 (Northwest)	0
Tract 155 (Northwest)	0
Tract 156 (Northwest)	0
Tract 157 (Northwest)	0
Tract 158 (Northwest)	0
Tract 159 (Northwest)	0
Tract 160 (Northwest)	0
Tract 161 (Northwest)	0
Tract 162 (Northwest)	0
Tract 163 (Northwest)	0
Tract 164 (Northwest)	0
Tract 165 (Northwest)	0

Source: Alaska Department of Labor and Workforce Development, Research and Analysis Section

Kusilvak Census Area - Net In-State Migration 2017-2018

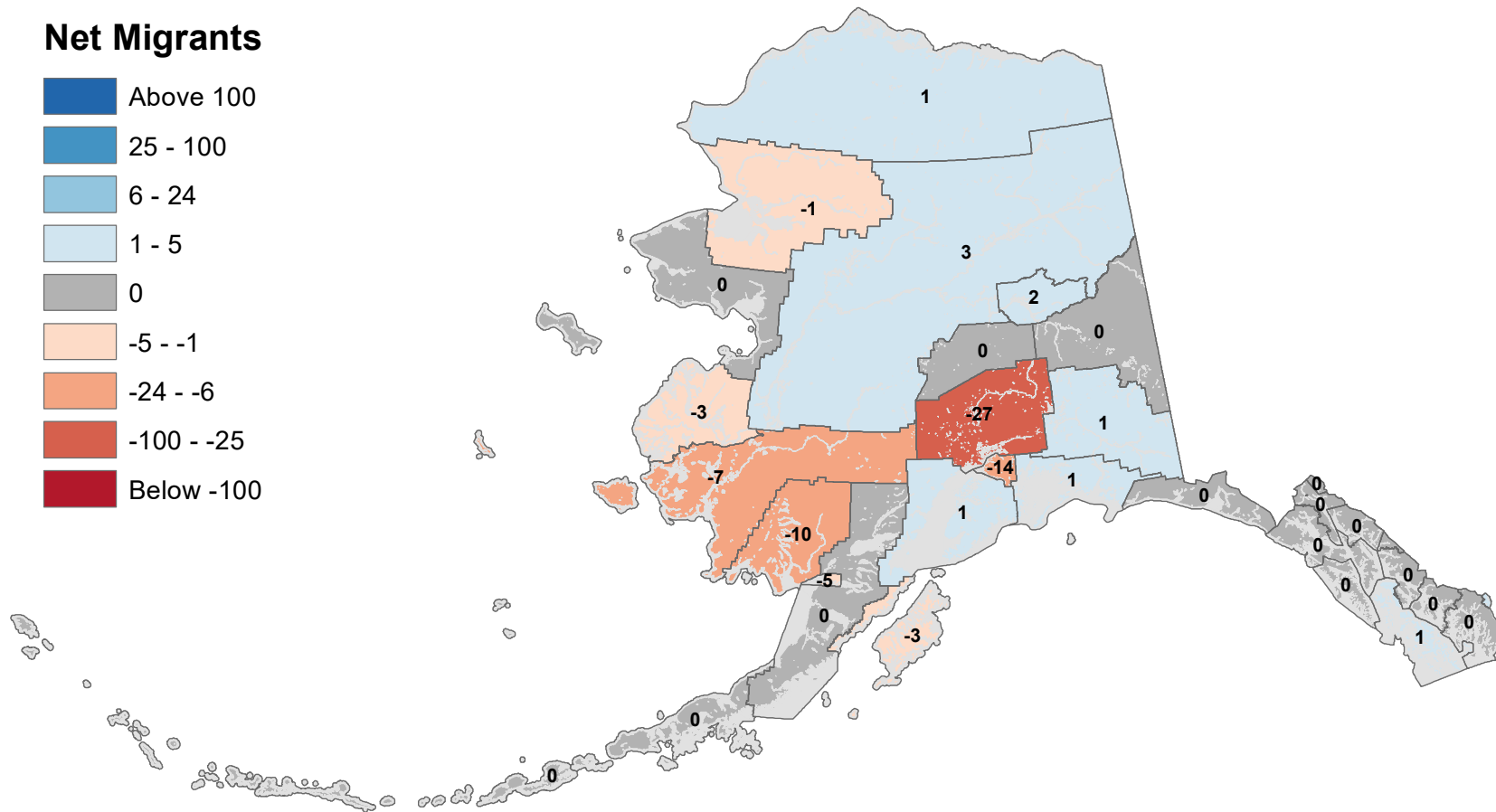
Net Migrants



Notes: Based on Alaska Permanent Fund Dividend Applications

Source: Alaska Department of Labor and Workforce Development, Research and Analysis Section

Lake and Peninsula Borough - Net In-State Migration 2017-2018

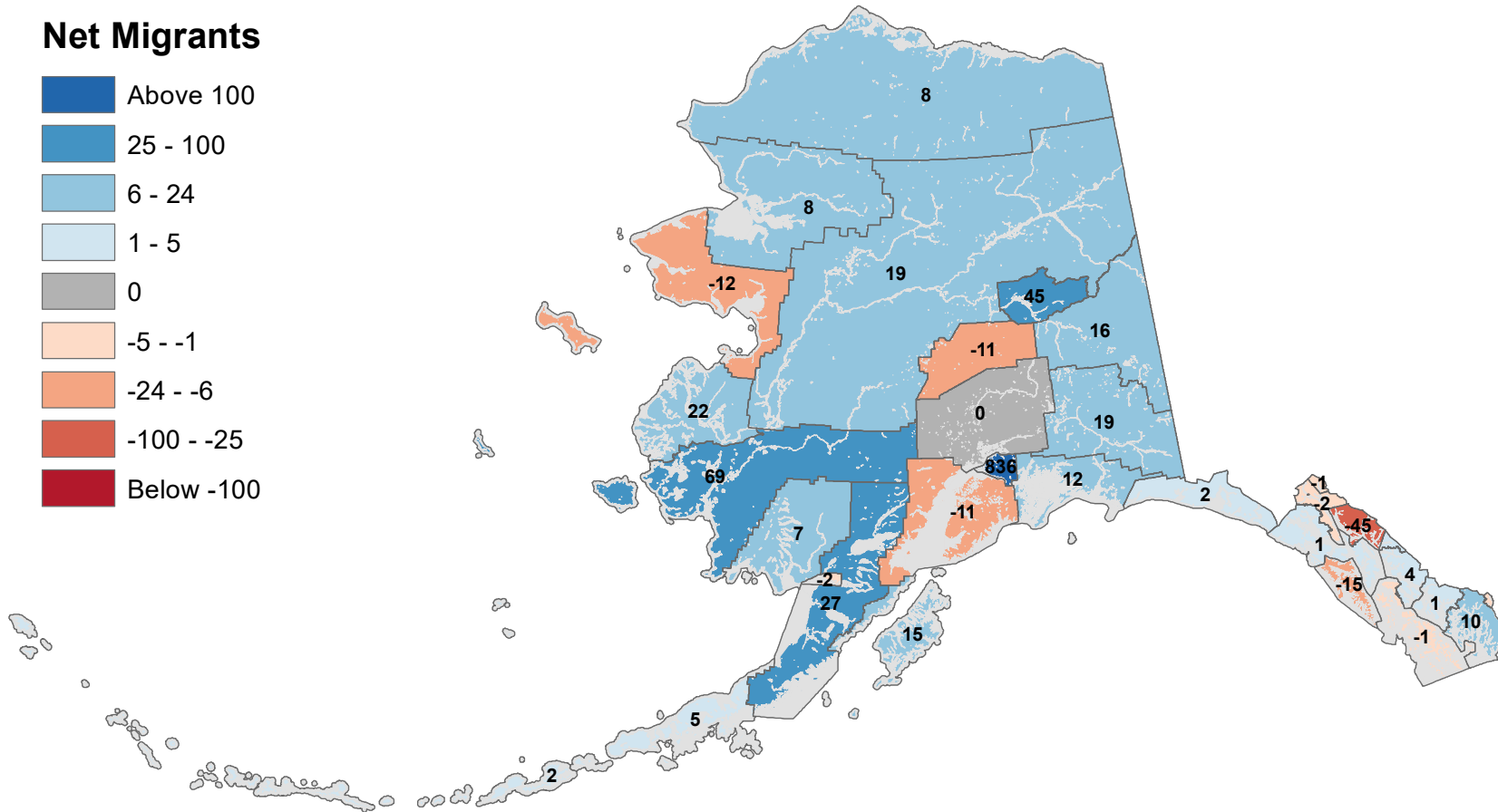
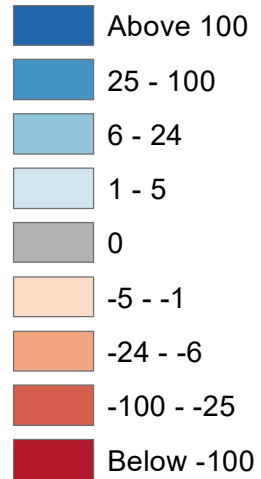


Notes: Based on Alaska Permanent Fund Dividend Applications

Source: Alaska Department of Labor and Workforce Development, Research and Analysis Section

Matanuska-Susitna Borough - Net In-State Migration 2017-2018

Net Migrants

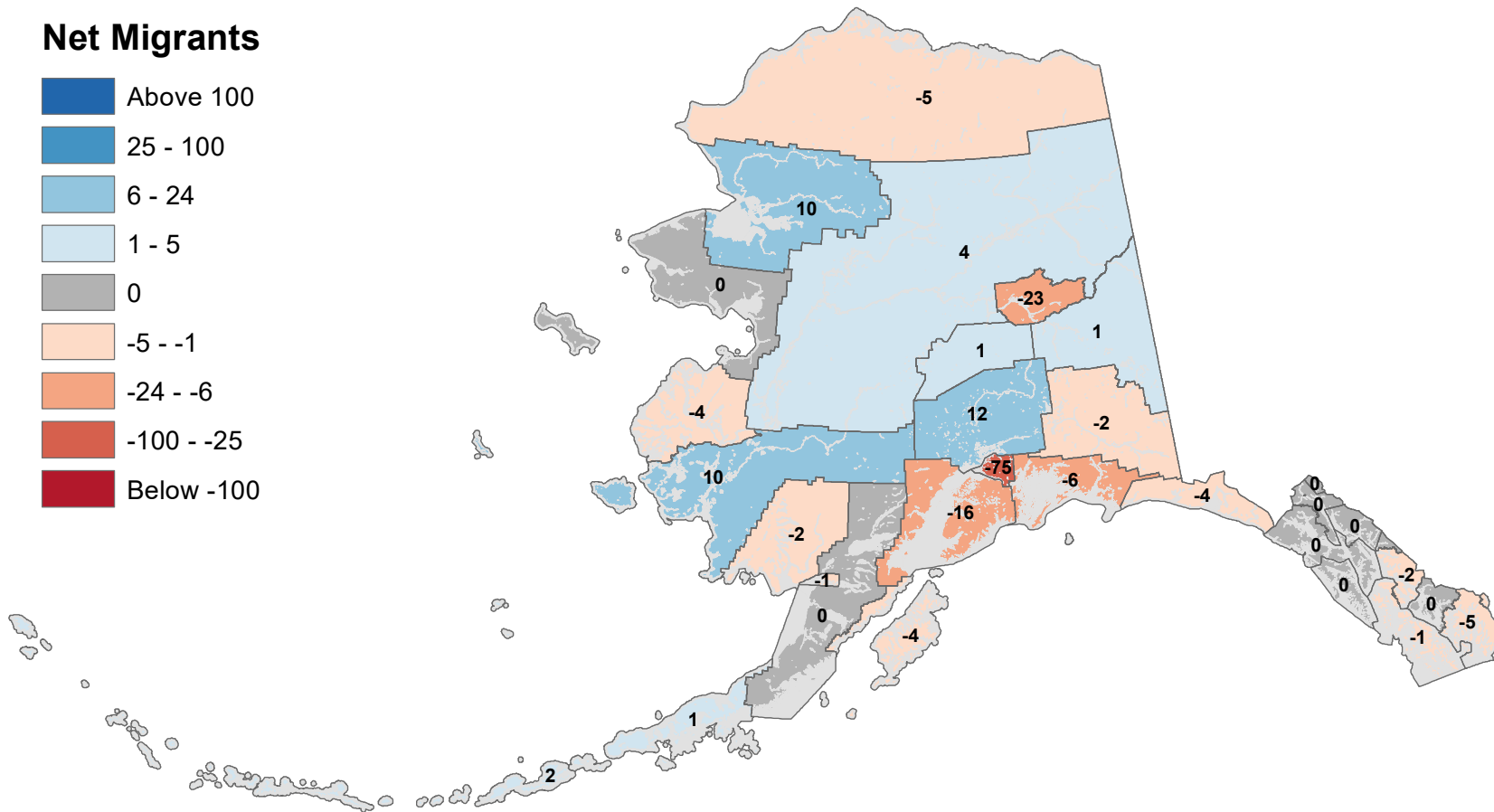
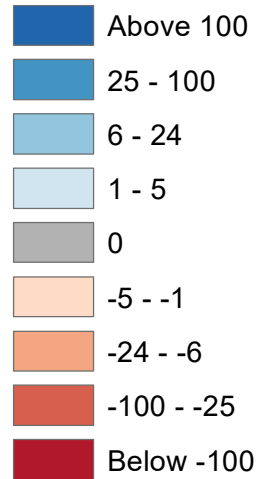


Notes: Based on Alaska Permanent Fund Dividend Applications

Source: Alaska Department of Labor and Workforce Development, Research and Analysis Section

Nome Census Area - Net In-State Migration 2017-2018

Net Migrants



Notes: Based on Alaska Permanent Fund Dividend Applications

Source: Alaska Department of Labor and Workforce Development, Research and Analysis Section

[illegible]

North Slope Borough - Net In-State Migration 2017-2018

Net Migrants

Above 100
25 - 100
6 - 24
1 - 5
0
-5 - -1
-24 - -6
-100 - -25
Below -100

The map displays the North Slope Borough of Alaska, divided into census tracts. Each tract is colored based on its net in-state migration for the period 2017-2018. The values for each tract are as follows:

Census Tract	Net Migration
1	1
2	5
3	0
4	0
5	27
6	-1
7	-4
8	-6
9	-21
10	-8
11	-69
12	0
13	0
14	0
15	0
16	0
17	0
18	0
19	0
20	0
21	0
22	0
23	0
24	0
25	0
26	0
27	0
28	0
29	0
30	0
31	0
32	0
33	0
34	0
35	0
36	0
37	0
38	0
39	0
40	0
41	0
42	0
43	0
44	0
45	0
46	0
47	0
48	0
49	0
50	0
51	0
52	0
53	0
54	0
55	0
56	0
57	0
58	0
59	0
60	0
61	0
62	0
63	0
64	0
65	0
66	0
67	0
68	0
69	0
70	0
71	0
72	0
73	0
74	0
75	0
76	0
77	0
78	0
79	0
80	0
81	0
82	0
83	0
84	0
85	0
86	0
87	0
88	0
89	0
90	0
91	0
92	0
93	0
94	0
95	0
96	0
97	0
98	0
99	0
100	0

Notes: Based on Alaska Permanent Fund Dividend Applications
Source: Alaska Department of Labor and Workforce Development, Research and Analysis Section

North Slope Borough - Net In-State Migration 2017-2018

Net Migrants

Above 100
25 - 100
6 - 24
1 - 5
0
-5 - -1
-24 - -6
-100 - -25
Below -100

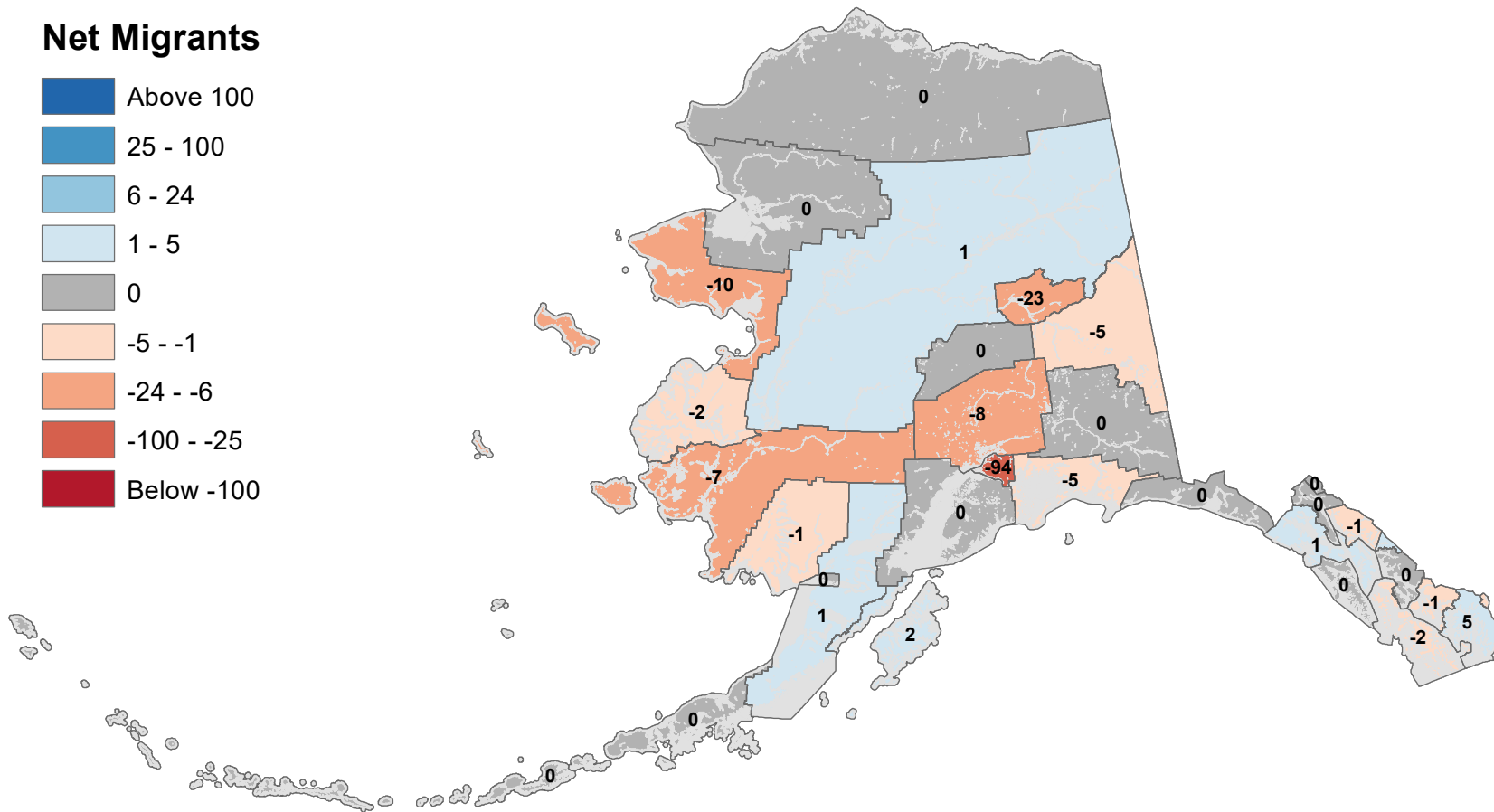
The map displays the North Slope Borough of Alaska, divided into census tracts. Each tract is colored based on its net in-state migration for the period 2017-2018. The values for each tract are as follows:

Census Tract	Net Migration
1	1
2	5
3	0
4	0
5	27
6	-1
7	-4
8	-6
9	-21
10	-8
11	-69
12	0
13	0
14	0
15	0
16	0
17	0
18	0
19	0
20	0
21	0
22	0
23	0
24	0
25	0
26	0
27	0
28	0
29	0
30	0
31	0
32	0
33	0
34	0
35	0
36	0
37	0
38	0
39	0
40	0
41	0
42	0
43	0
44	0
45	0
46	0
47	0
48	0
49	0
50	0
51	0
52	0
53	0
54	0
55	0
56	0
57	0
58	0
59	0
60	0
61	0
62	0
63	0
64	0
65	0
66	0
67	0
68	0
69	0
70	0
71	0
72	0
73	0
74	0
75	0
76	0
77	0
78	0
79	0
80	0
81	0
82	0
83	0
84	0
85	0
86	0
87	0
88	0
89	0
90	0
91	0
92	0
93	0
94	0
95	0
96	0
97	0
98	0
99	0
100	0

Notes: Based on Alaska Permanent Fund Dividend Applications
Source: Alaska Department of Labor and Workforce Development, Research and Analysis Section

Northwest Arctic Borough - Net In-State Migration 2017-2018

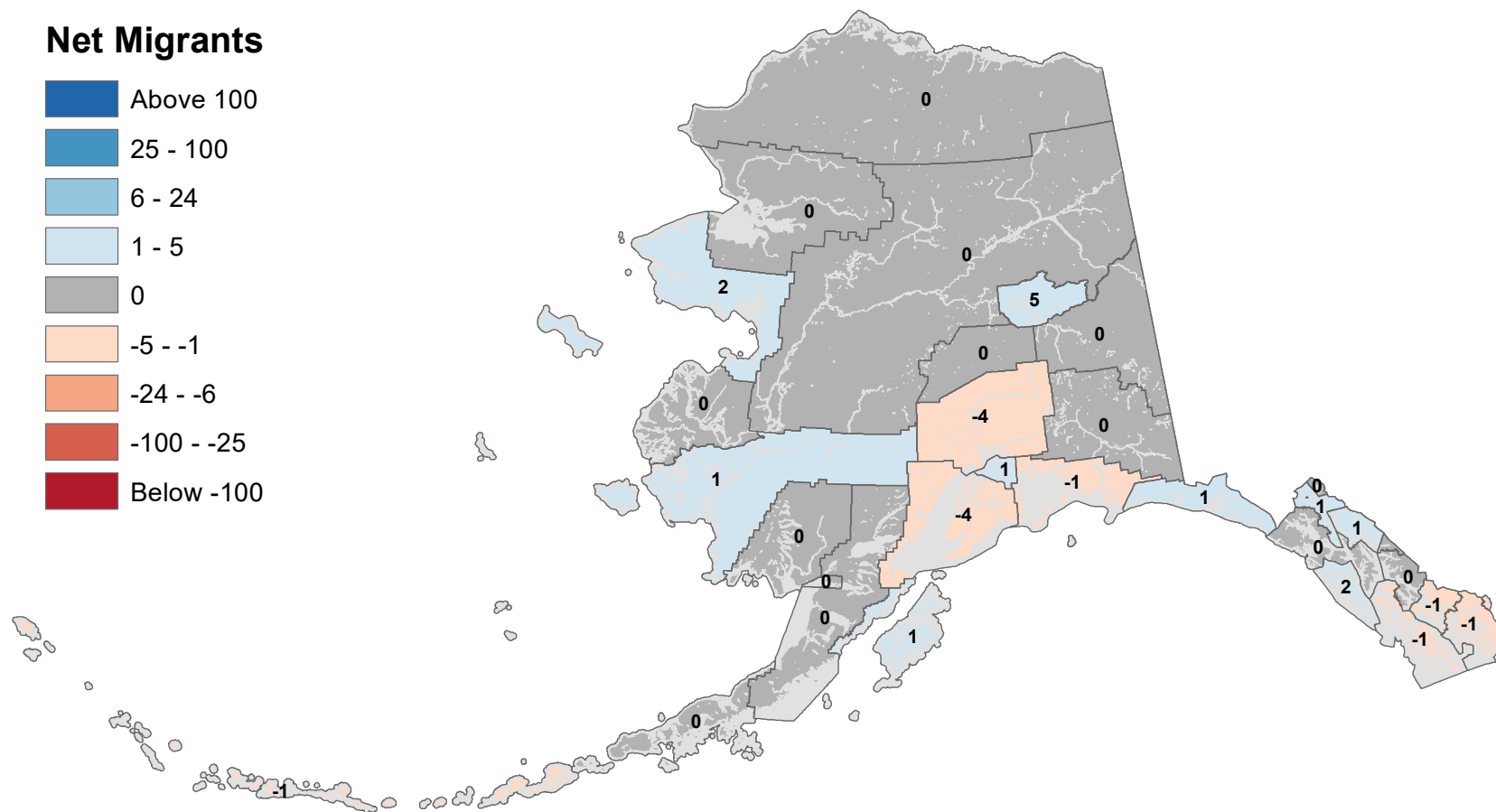
Net Migrants



Notes: Based on Alaska Permanent Fund Dividend Applications

Source: Alaska Department of Labor and Workforce Development, Research and Analysis Section

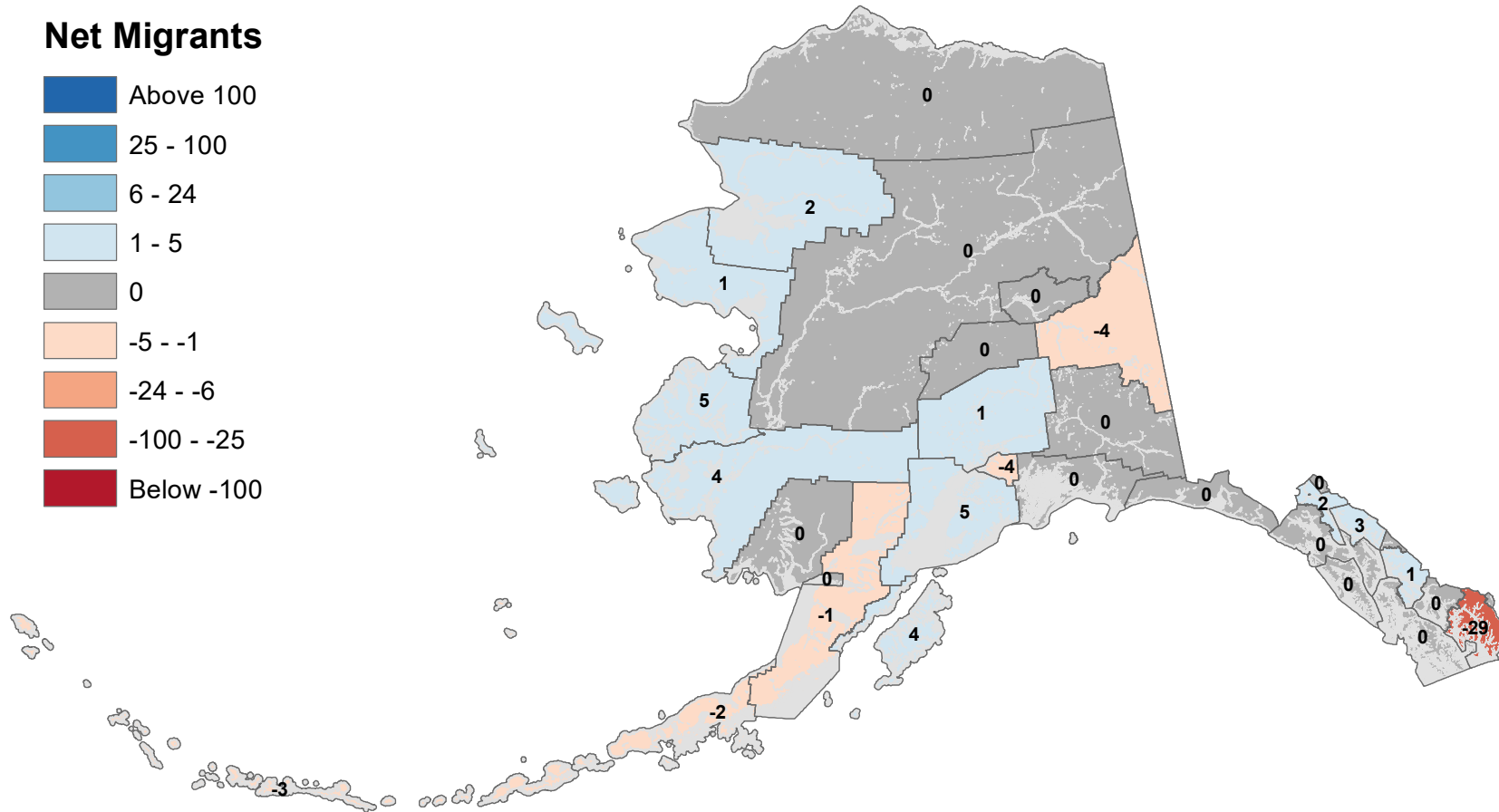
Petersburg Borough - Net In-State Migration 2017-2018



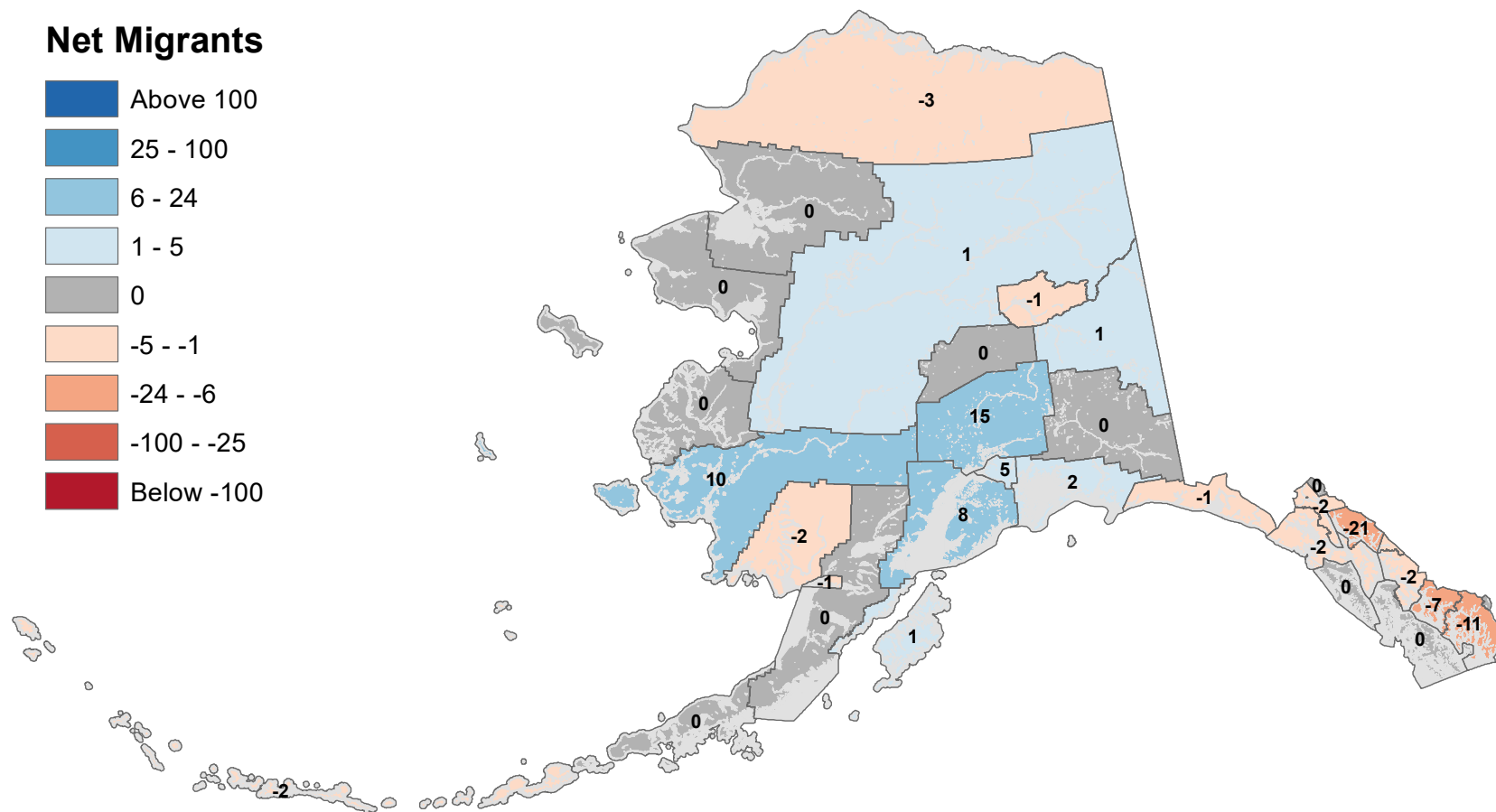
Notes: Based on Alaska Permanent Fund Dividend Applications

Source: Alaska Department of Labor and Workforce Development, Research and Analysis Section

Prince Of Wales-Hyder Census Area - Net In-State Migration 2017-2018



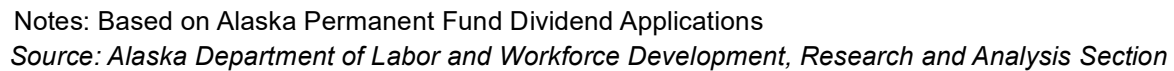
City and Borough of Sitka - Net In-State Migration 2017-2018



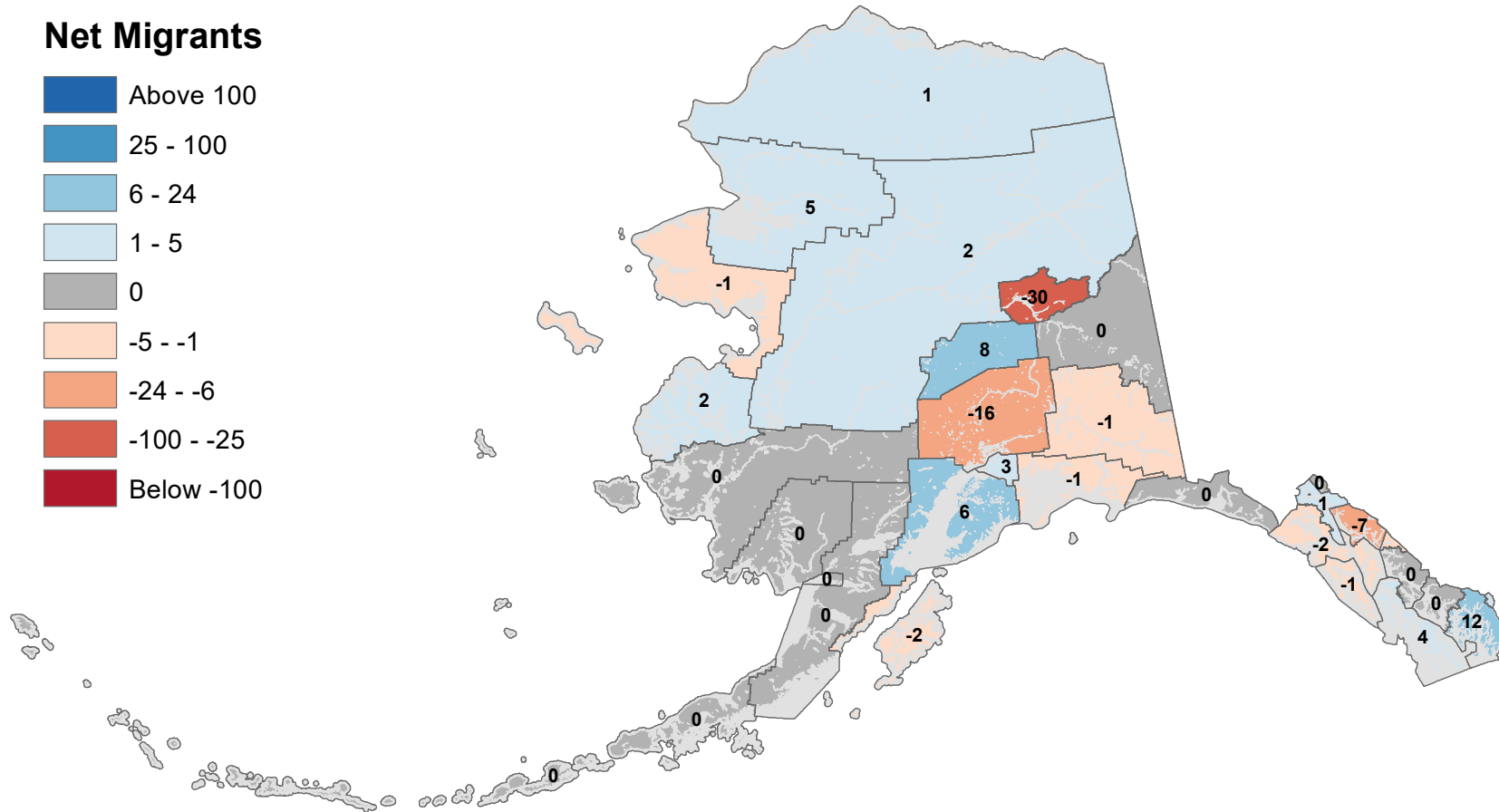
Notes: Based on Alaska Permanent Fund Dividend Applications

Source: Alaska Department of Labor and Workforce Development, Research and Analysis Section

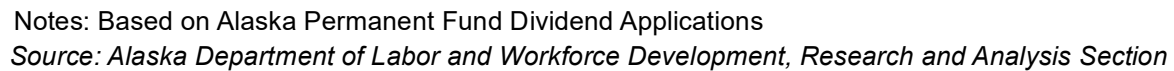
Net Migrants



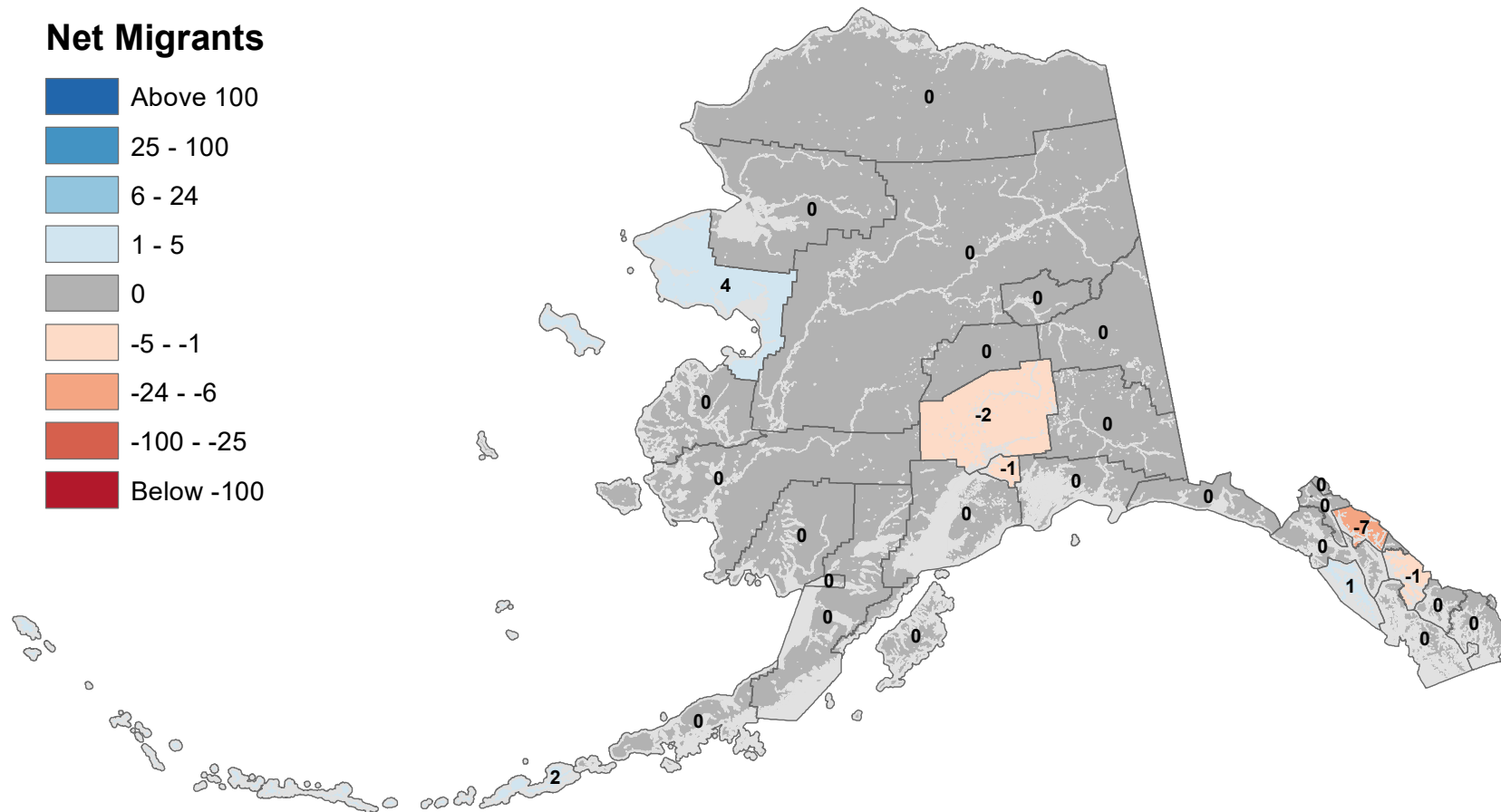
Southeast Fairbanks Census Area - Net In-State Migration 2017-2018



Net Migrants



City and Borough of Yakutat - Net In-State Migration 2017-2018

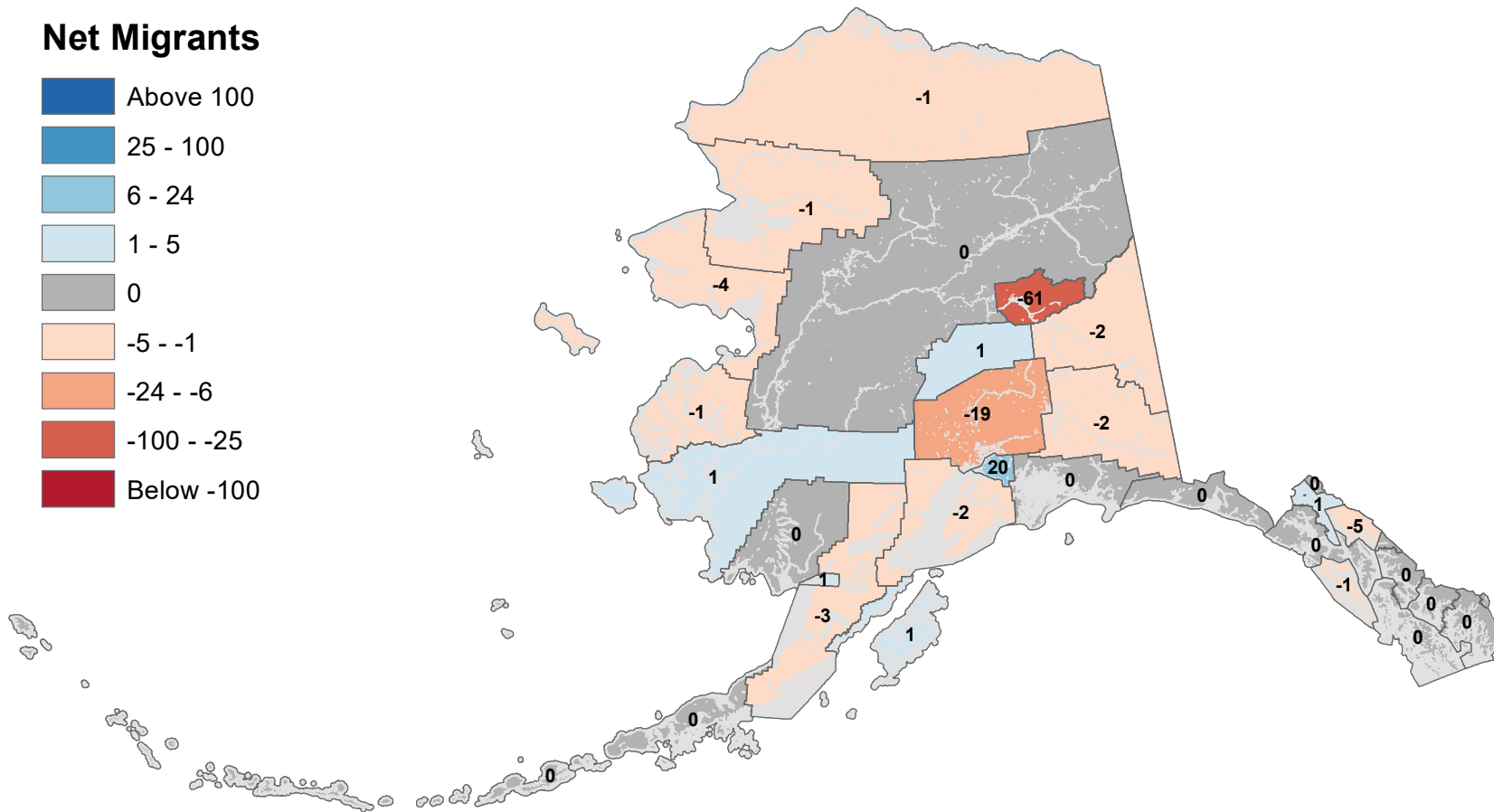
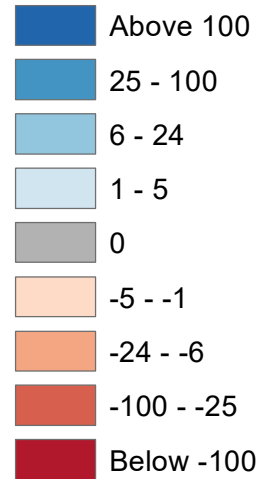


Notes: Based on Alaska Permanent Fund Dividend Applications

Source: Alaska Department of Labor and Workforce Development, Research and Analysis Section

Yukon Koyukuk Census Area - Net In-State Migration 2017-2018

Net Migrants



Notes: Based on Alaska Permanent Fund Dividend Applications

Source: Alaska Department of Labor and Workforce Development, Research and Analysis Section