


# 1950 UNITED STATES CENSUS OF POPULATION

U. S. DEPARTMENT OF COMMERCE • BUREAU OF THE CENSUS



**ALASKA**

**NUMBER OF  
INHABITANTS**

**UNITED STATES CENSUS of POPULATION : 1950**

U. S. DEPARTMENT OF COMMERCE  
CHARLES SAWYER, Secretary

BUREAU OF THE CENSUS  
ROY V. PEEL, Director



**NUMBER of INHABITANTS**

**ALASKA**


*Prepared under the supervision of  
Howard G. Brunzman, Chief  
Population and Housing Division*

1950 POPULATION CENSUS REPORT P-A51

PREPRINT OF VOLUME I, CHAPTER 51

UNITED STATES GOVERNMENT PRINTING OFFICE 1952

**Totals for  
CITIES • SMALL AREAS •  
JUDICIAL DIVISIONS • ETC.**





## BUREAU OF THE CENSUS

ROY V. PEEL, *Director*

A. ROSS ECKLER, *Deputy Director*  
HOWARD C. GRIEVES, *Assistant Director*  
CONRAD TAEUBER, *Assistant Director*  
MORRIS H. HANSEN, *Assistant Director for Statistical Standards*  
ROBERT Y. PHILLIPS, *Assistant Director for Operations*  
CALVERT L. DEDRICK, *Coordinator, International Statistics*  
LEON E. TRUESDELL, *Chief Demographer*  
FRANK R. WILSON, *Information Assistant to the Director*

### Population and Housing Division—

HOWARD G. BRUNSMAN, *Chief*  
HENRY S. SHRYOCK, JR., *Assistant Chief for Population*  
ROBERT B. VOIGHT, *Assistant Chief for Operations*  
WAYNE F. DAUGHERTY, *Assistant Chief for Housing*  
EDWIN D. GOLDFIELD, *Program Coordinator*

Demographic Statistics—Henry D. Sheldon, *Chief*  
Social Statistics—Paul C. Glick, *Chief*  
Coordinator for Manpower Statistics—Gertrude Bancroft  
Economic Statistics—Robert B. Pearl, *Chief*  
Occupation and Industry Statistics—David L. Kaplan, *Chief*  
International Population Statistics—W. Parker Mauldin, *Chief*  
Territories and Possessions—Joel Williams, *Chief*  
Statistical Sampling—Joseph Steinberg, *Chief*  
Statistical Procedures—Morton Boisen, *Chief*  
Processing Operations—Milton D. Lieberman, *Chief*

Administrative Service Division—WALTER L. KEHRES, *Chief*  
Agriculture Division—RAY HURLEY, *Chief*  
Budget Officer—CHARLES H. ALEXANDER  
Business Division—HARVEY KAILIN, *Acting Chief*  
Decennial Tabulation Office—JOHN J. LENNON, *Chief*  
Field Division—LOWELL T. GALT, *Chief*  
Foreign Trade Division—J. EDWARD ELY, *Chief*  
Geography Division—CLARENCE E. BATSCHELET, *Chief*  
Governments Division—ALLEN D. MANVEL, *Chief*  
Industry Division—MAXWELL R. CONKLIN, *Chief*  
Machine Tabulation Division—C. F. VAN AKEN, *Chief*  
Personnel Division—HELEN D. ALMON, *Chief*

Statistics presented in this preprint supersede those shown in the report, Series PC-11, No. 4.

### SUGGESTED IDENTIFICATION

U. S. Bureau of the Census. *U. S. Census of Population: 1950. Vol. I, Number of Inhabitants,*  
Chapter 51: Alaska. U. S. Government Printing Office, Washington, D. C., 1952.

For sale by the Superintendent of Documents, U. S. Government Printing Office, Washington 25, D. C.,  
or any of the Field Offices of the Department of Commerce ----- Price 15 cents

## PREFACE

This report presents statistics on the number of inhabitants of Alaska, its judicial divisions, and minor civil divisions (recording districts). In addition, separate figures are also presented for urban places and other areas of the Territory. These data are based upon tabulations from the Seventeenth Decennial Census of the population of the United States, its Territories, possessions, etc., conducted as of April 1, 1950. Provision for the Seventeenth Decennial Census was made in the act providing for the Fifteenth and subsequent decennial censuses which was approved on June 18, 1929.

The major portion of the information compiled from the Census of Population of 1950 will appear in Volume I, *Number of Inhabitants*, and in Volume II, *Characteristics of the Population*. This report is a preprint of Chapter 51 (Alaska) of Volume I, which is to present, in a single publication, statistics on the number of inhabitants for each State, Territory, possession, etc.

The materials presented here will also appear as Chapter A of Part 51 (Alaska) of Volume II. Volume II will comprise a series of separately published parts, one for each State and Territory, one for the possessions, etc., and a summary for the United States. The use of separate parts makes the basic materials on characteristics of the population for a given area available to the public in a single publication. Within each part, Chapter A will recapitulate the statistics on the number and distribution of the population; Chapter B will present statistics on the general characteristics of the population of the various political subdivisions; and Chapter C will present data on the detailed characteristics of the population of the larger areas.

The materials presented here were prepared under the supervision of Howard G. Brunsmann, Chief, Population and Housing Division, and Robert B. Voight, Assistant Chief for Operations, by Joel Williams, Chief, Territories and Possessions Statistics Section, assisted by Florence C. Lindsay and Charles P. Brinkman. The collection of the information on which these statistics are based was under the supervision of Lowell T. Galt, Chief, Field Division. The geographic work was under the supervision of Clarence E. Batschelet, Chief, Geography Division.

April 1952.

# ALASKA

## Number of Inhabitants

**The Territory.**—Alaska was acquired by purchase from Russia in 1867 and was organized as a Territory in 1912. Its population on April 1, 1950, according to the 1950 Census of Population, was 128,643. The Territory has a land area of 571,065 square miles. In 1950 there was an average of 22.5 persons per 100 square miles, as compared with an average of 12.7 in 1939. Among the Territories and possessions of the United States, Alaska ranked third in population and first in land area.

In 1880, Alaska had a population of 33,426 (table 1). In 1950, 70 years later, the population was nearly four times as large. In the decades from 1880 to 1890 and 1910 to 1920, Alaska lost population. Nearly three-fifths of the increase between 1880 and 1950 came between 1939 and 1950, when a gain of 56,119 was recorded. The rate of growth between 1939 and 1950, 77.4 percent, was second only to the rate of 98.4 percent experienced between 1890 and 1900.

The 1880 enumeration was the first in which the population of Alaska was included in a Federal census. This enumeration consisted of a canvass of all accessible settlements, supplemented by estimates, based mainly on records and personal knowledge of missionary priests, for those areas which could not be visited. A similar practice was followed in 1890, but the area actually canvassed in that year was larger than that visited in 1880, and at subsequent censuses the enumeration has generally been more nearly complete.

**Usual place of residence.**—In accordance with usual Census practice, each person enumerated in the 1950 Census was counted as an inhabitant of his usual place of residence or usual place of abode, which is generally construed to mean the place where he lives and sleeps most of the time. This place is not necessarily the same as his legal residence, voting residence, or domicile, although, in the vast majority of cases, the use of these different bases of classification would produce identical results.

In the application of this rule, persons were not always counted as residents of the places in which they happened to be found by the census enumerators. Visitors found staying in private homes were not ordinarily interviewed there. Information on persons away from their usual place of residence was obtained from other members of their families, landlords, etc. If an entire family was expected to be away during the whole period of the enumeration, information on it was obtained from neighbors. A matching process was used to eliminate duplicate reports for persons who reported for themselves while away and were also reported by their families at home.

Persons in the armed forces quartered on military installations were enumerated as residents of the judicial divisions and recording districts in which their installations were located. Members of their families were enumerated where they actually resided. In the 1950 Census, college students living away from home were considered residents of the communities in which they were residing while attending college, rather than as persons temporarily absent from their parental homes as was the practice in 1939. In 1950 the crews of vessels of the American Merchant Marine in harbors of the Territory were counted as part of the population

of the ports in which their vessels were berthed on April 1, 1950. In 1939 such persons were treated as part of the population of the port from which the vessel operated. Inmates of institutions, who ordinarily live there for long periods of time, were counted as inhabitants of the place in which the institution was located; whereas patients in general hospitals, who ordinarily have short stays, were counted at, or allocated to, their homes. All persons without a usual place of residence were counted where they were enumerated.

**Urban and rural population.**—The 1950 urban population of Alaska comprised 34,262 persons, or 26.6 percent of the total population of the Territory (table 1). The urban population of Alaska comprises all persons living in incorporated and unincorporated places of 2,500 inhabitants or more; the remainder of the population is classified as rural.

The 1900 Census was the first in which any place in Alaska had a population of 2,500 or more. The two places of this size in 1900—Nome and Skagway—had a combined population of 15,605, or 24.5 percent of the total population of Alaska. In 1910, the two places of 2,500 or more were Nome and Fairbanks. In 1920, only Juneau had more than 2,500 inhabitants; and the proportion of the total population living in places of this size had dropped to 5.6 percent, the lowest percentage during the period 1900 to 1950. In 1929 Ketchikan attained a population of 2,500 or more for the first time. In 1939 Anchorage qualified for the first time, and Fairbanks again attained a population of 2,500 or more. The four places of 2,500 or more in 1939 had a combined population of 17,374. In 1950, two villages, Eastchester and Mountain View, had more than 2,500 inhabitants, bringing the number of urban places to six. The 34,262 persons living in these six places represented an increase of 16,888, or 97.2 percent, over the population in places of this size in 1939.

The 1950 rural population of Alaska comprised 94,381 persons, or 73.4 percent, of the population of the Territory (table 1). Despite decreases in three of the intercensal periods between 1880 and 1950, the rural population in 1950 was nearly three times as large as it had been in 1880. The increase of 39,231 between 1939 and 1950 accounted for nearly two-thirds of the gain in the rural population over the 70 years and represented an increase of 71.1 percent over the 1939 rural population of 55,150.

The 1950 Census of Population is the first in which the population of Alaska has been classified in accordance with urban and rural residence. For comparative purposes, the population at previous censuses has been classified in accordance with the urban definition employed in 1950.

**Judicial divisions.**—Alaska has no county organization, but in 1909 it was divided into four judicial divisions, which are treated for census purposes as equivalent to counties. The least populous of the judicial divisions was the Second, which had a population of 12,272 (table 3). The most populous was the Third, which had 59,518 inhabitants. All four judicial divisions shared in the increase in population between 1939 and 1950, with the Third leading in both the amount and rate of increase. The gain of 40,206 for the Third Judicial Division was at the rate of 208.2 percent and

accounted for more than seven-tenths of the population gain for the Territory. Second in both the amount and rate of increase was the Fourth Judicial Division, which had an increase of 12,556, or 78.0 percent.

**Minor civil divisions.**—To the primary political divisions into which counties or their equivalents are divided, the Bureau of the Census applies the general term "minor civil divisions." The minor civil divisions in Alaska are the recording districts. Table 4 shows statistics on the population of each judicial division by recording districts for the past three censuses. The number of persons in the recording districts ranged from 30 in the Hyder district of the First Judicial Division to 32,060 in the Anchorage district of the Third Judicial Division.

The population of each incorporated and unincorporated place is shown under the population of the recording district in which it is located. Changes between the 1939 Census and the 1950 Census in the boundaries of the judicial divisions, the recording districts, and the incorporated places are shown in notes to table 4. For changes in boundaries prior to the 1939 Census, see reports of the Sixteenth Census (1940), *Population*, Vol. I, pp. 1192-1194, and reports of earlier censuses.

**Incorporated and unincorporated places.**—The incorporated places in Alaska are the cities and the towns. In 1950 there were 26,338 persons living in the 9 cities and 19,292 in the 18 towns. The most populous incorporated place in Alaska was Anchorage, which had a population of 11,254 in 1950, or more than three times as large as in 1939 (table 2). Juneau, the most populous incorporated place in 1939, dropped to second place in 1950. Two additional incorporated places—Fairbanks city and Ketchikan town—had more than 5,000 inhabitants. Port Alexander city, the least populous of the incorporated places, had a population of 22.

Following the precedent of previous censuses of Alaska, a large number of places of settlement recognized locally were enumerated separately. Such places having 25 inhabitants or more are reported as unincorporated places. (Unincorporated places with fewer than 25 inhabitants were reported in 1939.) All unincorporated places are designated as villages. There were 43,142 persons living in the 260 unincorporated places shown in 1950. The largest of the unincorporated places, Eastchester village and Mountain View village, both of which are located in the outskirts of Anchorage, had 3,096 and 2,880 inhabitants, respectively.

# NUMBER OF INHABITANTS

## Alaska

### LIST OF TABLES

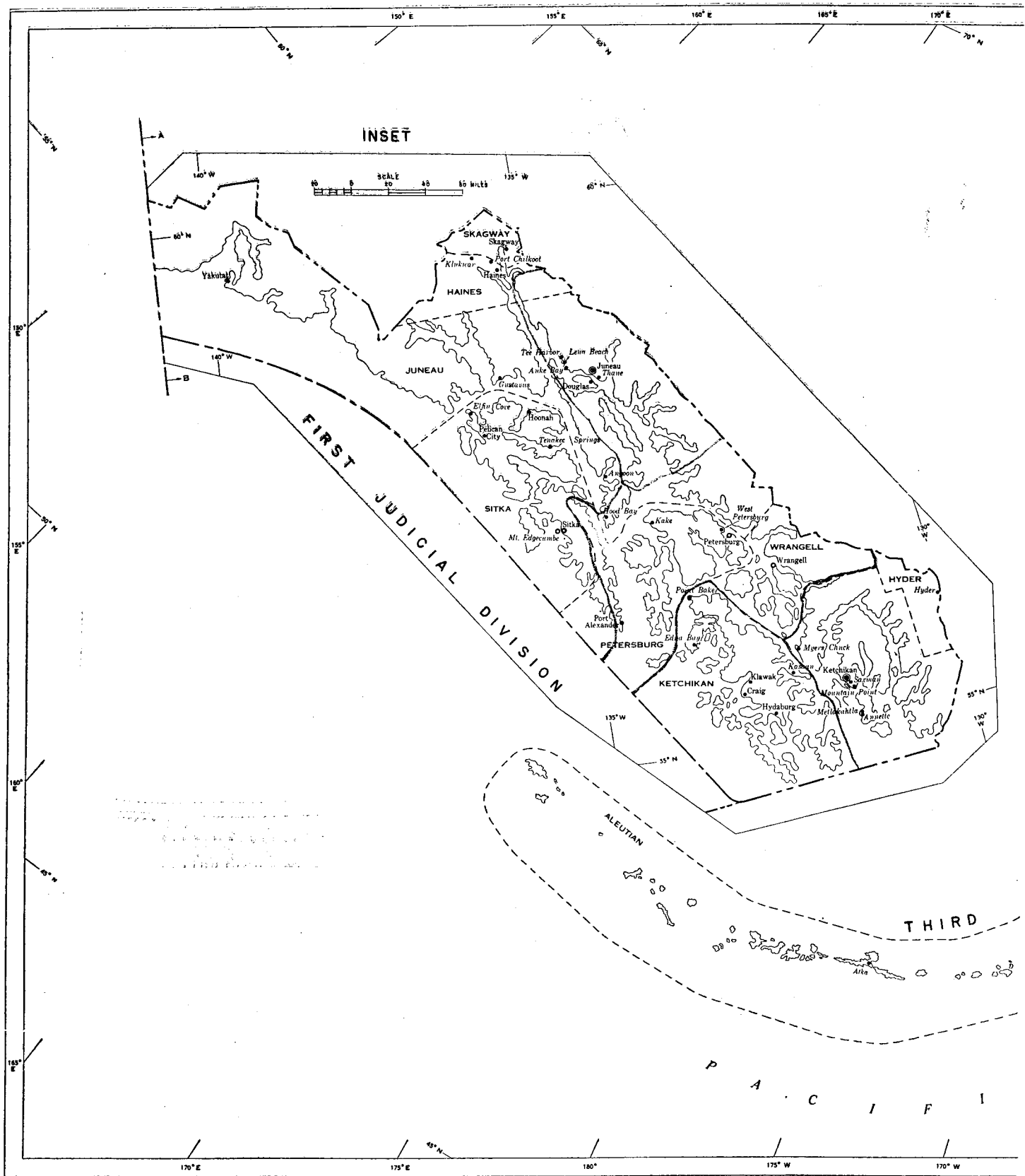
[Page numbers listed here omit the prefix number which appears as part of the page number for each page. The prefix for this Territory is 51]

Table	Page
1.—Population of Alaska, urban and rural: 1880 to 1950.....	4
2.—Population of urban places from earliest census to 1950.....	4
3.—Area and population of judicial divisions, urban and rural: 1929 to 1950.....	4
4.—Population of judicial divisions by minor civil divisions: 1929 to 1950.....	5
5.—Population of all cities and towns and of villages of 25 or more: 1950 and 1939 .....	6

51-1

# ALASKA—SECTION 1

## MINOR CIVIL DIVISIONS—RECORDING DISTRICTS





MINOR CIVIL DIVISIONS—RECORDING DISTRICTS

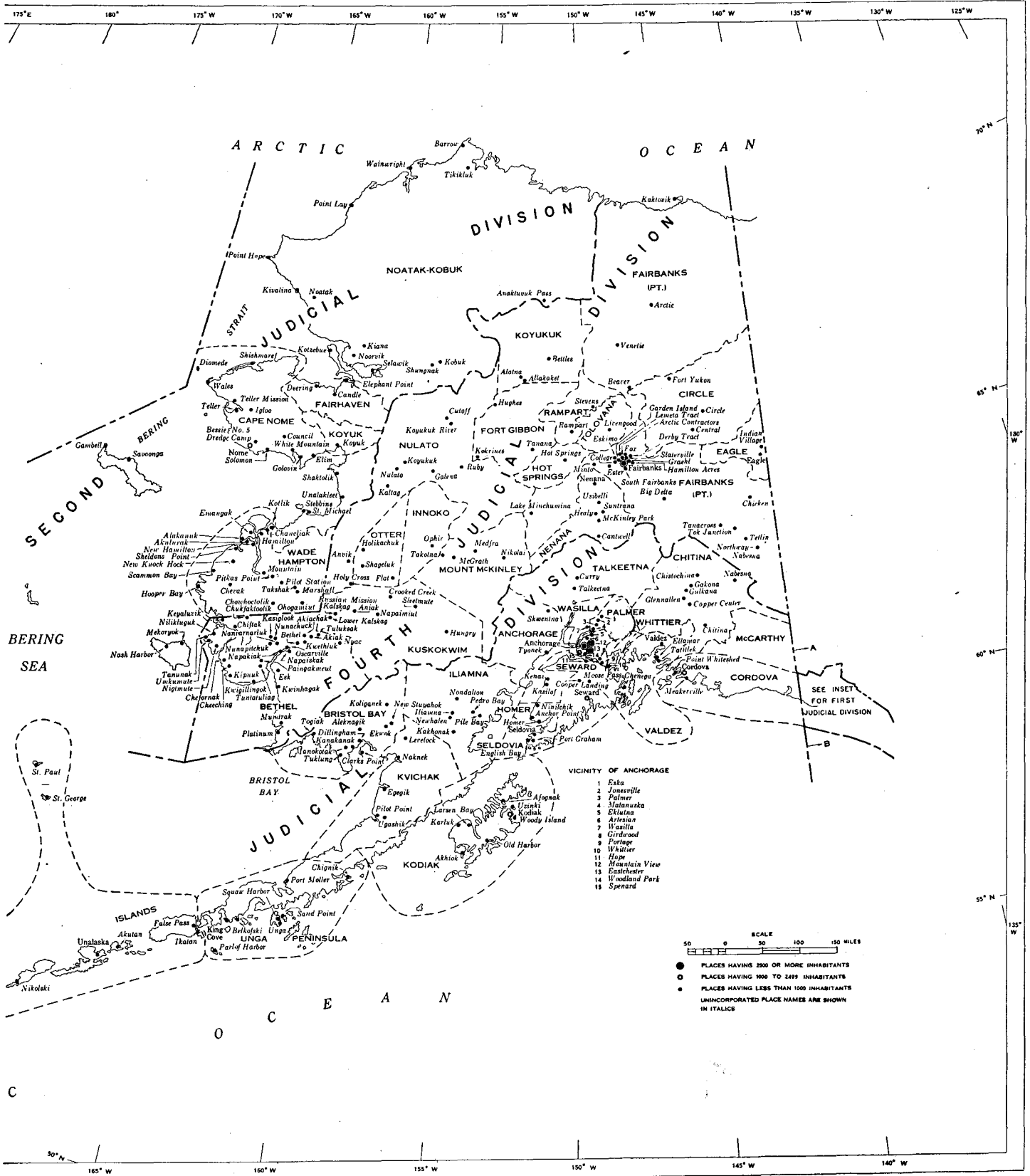


Table 1.—POPULATION OF ALASKA, URBAN AND RURAL, 1880 TO 1950

[For description of urban definition, see text. Minus sign (-) denotes decrease. Percent not shown where base is less than 100]

Census date	The Territory			Urban places				Rural territory			Percent of total	
	Population	Increase over preceding census		Number	Population	Increase over preceding census		Population	Increase over preceding census		Urban	Rural
		Number	Percent			Number	Percent		Number	Percent		
1950 (Apr. 1) .....	128,643	56,119	77.4	6	34,262	16,888	97.2	94,381	39,231	71.1	26.6	73.4
1929 (Oct. 1) .....	72,524	13,246	22.3	4	17,374	9,535	121.6	55,150	3,711	7.2	24.0	76.0
1929 (Oct. 1) .....	59,278	4,242	7.7	2	7,839	4,781	156.3	51,439	-539	-1.0	13.2	86.8
1920 (Jan. 1) .....	55,036	-9,320	-14.5	1	3,058	-3,083	-50.2	51,978	-6,237	-10.7	5.6	94.4
1910 .....	64,356	764	1.2	2	6,141	-9,464	-60.7	58,215	10,228	21.3	9.5	90.5
1900 .....	63,592	31,540	98.4	2	15,605			47,987	15,935	49.7	24.5	75.5
1890 .....	32,052	-1,374	-4.1					32,052	-1,374	-4.1		100.0
1880 .....	33,426							33,426				100.0

Table 2.—POPULATION OF URBAN PLACES FROM EARLIEST CENSUS TO 1950

[Minus sign (-) denotes decrease. Percent not shown where base is less than 100]

Urban place and census year	Population	Increase over preceding census		Urban place and census year	Population	Increase over preceding census	
		Number	Percent			Number	Percent
<b>Anchorage city:</b>				<b>Juneau city—Con.</b>			
1950 .....	11,254	7,759	222.0	1920 .....	3,058	1,414	86.0
1939 .....	3,495	1,218	53.5	1910 .....	1,644	-220	-11.8
1929 .....	2,277	421	22.7	1900 .....	1,864	611	48.8
1920 .....	1,856			1890 .....	1,253		
<b>Eastchester village:</b>				<b>Ketchikan town:</b>			
1950 .....	3,096			1950 .....	5,305	610	13.0
<b>Fairbanks city:</b>				1939 .....	4,695	899	23.7
1950 .....	5,771	2,316	67.0	1929 .....	3,796	1,338	54.4
1939 .....	3,455	1,354	64.4	1920 .....	2,458	845	52.4
1929 .....	2,101	946	81.9	1910 .....	1,613	1,154	251.4
1920 .....	1,155	-2,386	-67.4	1900 .....	459	419	
1910 .....	3,541			1890 .....	40		
<b>Juneau city:</b>				<b>Mountain View village:</b>			
1950 .....	5,956	227	4.0	1950 .....	2,880		
1939 .....	5,729	1,686	41.7				
1929 .....	4,043	985	32.2				

Table 3.—AREA AND POPULATION OF JUDICIAL DIVISIONS, URBAN AND RURAL: 1929 TO 1950

Judicial division	Land area in square miles, 1950	Total population						Urban population			Rural population			Percent urban	
		1950		1939	1929	Percent increase		1950	1939	Percent increase	1950	1939	Percent increase	1950	1939
		Total	Per 100 square miles			1939 to 1950	1929 to 1939								
<b>The Territory</b> .....	571,065	128,643	22.5	72,524	59,278	77.4	22.3	34,262	17,374	97.2	94,381	55,150	71.1	26.6	24.0
First .....	34,391	28,203	82.0	25,241	19,304	11.7	30.8	11,261	10,424	8.0	16,942	14,817	14.3	39.9	41.3
Second .....	147,135	12,272	8.3	11,877	10,127	3.3	17.3				12,272	11,877	3.3		
Third .....	142,031	59,518	41.9	19,312	16,309	208.2	18.4	17,230	3,495	393.0	42,288	15,817	167.4	28.9	18.1
Fourth .....	247,508	28,650	11.6	16,094	13,538	78.0	18.9	5,771	3,455	67.0	22,879	12,639	81.0	20.1	21.5

NUMBER OF INHABITANTS

Table 4.—POPULATION OF JUDICIAL DIVISIONS BY MINOR CIVIL DIVISIONS: 1929 TO 1950

["Districts" shown here are recording districts. Minor civil division figures for 1939 and 1929 do not necessarily add to judicial division totals. Boundary changes between 1939 and 1950 given in footnotes; for changes between 1929 and 1939, see reports of the Sixteenth Census (1940), Vol. I, pp. 1192-1194. All cities and towns are incorporated; all other places are unincorporated. Name in parentheses is alternate designation]

Minor civil division	1950	1939	1929	Minor civil division	1950	1939	1929	Minor civil division	1950	1939	1929
<b>The Territory</b> .....	128,643	72,524	59,278	<b>Second Judicial Div.—Con.</b>				<b>Third Judicial Div.—Con.</b>			
<b>First Judicial Division</b> .....	28,203	25,241	19,304	Fairhaven district.....	387	547	397	Chitina district <sup>3</sup> .....	808	742	729
Haines district <sup>1</sup> .....	645			Candle village.....	105	119	85	Chistochina village <sup>3</sup> .....	31	34	
Haines town.....	338	357	344	Deering village.....	174	230	183	Chitina village.....	92	176	116
Klukwan village.....	91	97	97	Elephant Point village.....	108			Copper Center village.....	90	138	80
Port Chilkoot village.....	125			<b>Koyuk district</b> .....	158	281	289	Gakona village.....	50	46	
Hyder district.....	30	97	313	Koyuk village.....	134	100	110	Glennallen village.....	142		
Hyder village.....	30	72	254	<b>Noatak-Kobuk district</b> .....	3,692	3,604	2,857	Gulkana village.....	65	25	
Juneau district <sup>1</sup> .....	8,758	8,563	6,174	Anaktuvuk Pass village.....	66			Nabesna village.....	28	23	54
Angoon village.....	429	342	319	Barrow village.....	951	363	330	<b>Cordova district</b> .....	1,536	1,459	1,620
Auke Bay village.....	295			Kiana village.....	181	167	115	Cordova town.....	1,165	938	980
Douglas town.....	699	522	593	Kivalina village.....	117	98	99	Meakerville (Odiak Slough) village.....	41		
Gustavus village.....	82			Kobuk village.....	38	31		Point Whiteshed village.....	32		
Hood Bay village.....	29			Kotzebue village.....	623	372	291	<b>Homer district <sup>3</sup></b> .....	907		
Juneau city <sup>1</sup> .....	5,956	5,729	4,043	Noatak village.....	326	336	212	Anchor Point village <sup>3</sup> .....	65	20	
Lena Beach village.....	54	23		Noorvik village.....	248	211	198	Homer village.....	307	325	
Tee Harbor village.....	32	37		Point Hope village <sup>2</sup> .....	264	257	139	Nimilchik village <sup>3</sup> .....	97	132	124
Thane village.....	81	66	68	Point Lay village.....	75	117		<b>Iliamna district</b> .....	368	399	358
Yakutat town <sup>1</sup> .....	298	292	265	Selawik village.....	273	239	227	Iliamna village.....	44	30	100
<b>Ketchikan district</b> .....	9,455	8,129	6,468	Shungnak village.....	141	193	145	Kakhonak village.....	39		
Annette village.....	302			Tikiuk village.....	49			Newhalen village.....	48	55	
Craig town.....	374	505	231	Wainwright village.....	227	341	197	Nondalton village.....	103	82	24
Edna Bay village.....	41			<b>Wade Hampton district</b> .....	2,443	2,441	2,206	Pedro Bay village.....	44		
Hydaburg town.....	353	348	319	Akulurak village.....	197	162		Pile Bay village.....	48		
Kasaan village.....	47	85	112	Alakanuk village <sup>2</sup> .....	140	61		<b>Kodiak district</b> .....	6,264	2,094	1,729
Ketchikan town.....	5,305	4,695	3,796	Chaneliak village.....	100	92		Afognak village.....	158	197	298
Klawak city.....	404	455	437	Chevak village.....	230	43		Akhiok village.....	72		
Metlakahla village.....	817	674	466	Chowhoctolik village.....	98	60		Karluk village <sup>3</sup> .....	144	189	192
Mountain Point village.....	109			Emangak village <sup>2</sup> .....	67	42		Kodiak town <sup>3</sup> .....	1,710	864	442
Myers Chuck village <sup>1</sup> .....	51	107		Hamilton village <sup>2</sup> .....	43	54		Larsen Bay village.....	53	38	
Point Baker village.....	81	29		Hooper Bay village.....	307	299	209	Old Harbor village.....	121	109	84
Saxman village.....	167	111	112	Kotlik village.....	44	35	14	Uzinko village <sup>3</sup> .....	177	253	168
<b>Petersburg district <sup>1</sup></b> .....	2,310	2,187	2,004	Marshall village <sup>2</sup> .....	95	91		Woody Island village.....	111	54	116
Kake village.....	376	419	386	Mountain village.....	221	128	76	<b>Kvichak district</b> .....	752	600	551
Petersburg town <sup>1</sup> .....	1,619	1,323	1,252	New Hamilton village <sup>2</sup> .....	27	25		Egegik village.....	119	125	86
Port Alexander city.....	22	87	107	New Knock Hock village.....	122			Levelock village.....	76		
West Petersburg village.....	60	50	45	Ohogamiut village <sup>2</sup> .....	57	29		Naknek village.....	174	152	173
<b>Sitka district</b> .....	4,550	3,395	2,092	Pilot Station village.....	22	39	87	Pilot Point village.....	67	114	
Elfin Cove village.....	65	65		Pitkas Point village <sup>2</sup> .....	54	50		Ugashik village.....	48	55	84
Hoonah town <sup>1</sup> .....	563	716	514	Russian Mission village.....	85	34	54	<b>McCarthy district</b> .....	37	77	637
Mount Edgecumbe village.....	1,147			Scammon Bay village.....	103	88		<b>Palmer district</b> .....	2,523	1,441	
Pelican City town <sup>1</sup> .....	180	48		Sheldons Point village.....	43			Eska village.....	54		
Sitka town.....	1,985	1,987	1,056	Takshak village <sup>2</sup> .....	39	18		Jonesville village.....	97		
Tenakee Springs village <sup>1</sup> .....	140	188	210	<b>Third Judicial Division <sup>3</sup></b> .....	59,518	19,312	16,309	Matanuska village <sup>3</sup> .....	41	52	
<b>Skagway district <sup>1</sup></b> .....	787	1,501	1,251	<b>Aleutian Islands district</b> .....	5,600	1,298	1,116	Palmer village.....	890	150	
Skagway city.....	758	634	492	Akutan village.....	86	80	71	<b>Seldovia district <sup>3</sup></b> .....	701	980	678
<b>Wrangell district</b> .....	1,668	1,369	1,002	Atka village.....	85	89	103	English Bay village.....	75	48	107
Wrangell town.....	1,263	1,162	948	False Pass village.....	42	29		Port Graham village.....	92	93	
<b>Second Judicial Division</b> .....	12,272	11,877	10,127	Ikatan village.....	29			Seldovia town <sup>3</sup> .....	437	410	379
Cape Nome district <sup>2</sup> .....	5,592	3,482	2,847	Nikolski village.....	64	97	109	<b>Seward district</b> .....	2,708	1,525	1,279
Bessie No. 5 Dredge Camp village.....	54			St. George village.....	187			Cooper Landing village.....	60	63	
Council village.....	41	48		St. Paul village.....	359			Hope village.....	63	71	15
Diomedea village.....	103			Unalaska town <sup>3</sup> .....	173	298	226	Moose Pass village.....	70	84	
Elim village.....	154			<b>Anchorage district <sup>3</sup></b> .....	32,060	4,229	2,736	Seward town.....	2,114	949	835
Gambell village.....	309	296	250	Anchorage city <sup>3</sup> .....	11,254	3,495	2,277	<b>Talkeetna district</b> .....	426	365	388
Golovin village.....	94	116	135	Artesian village.....	381			Curry village.....	183	45	91
Igloo (Marys Igloo) village.....	64	114	113	Eastchester village.....	3,096			Talkeetna village.....	106	136	89
Mekoryok village.....	156			Eklutna village.....	53	159	158	<b>Unga Peninsula district <sup>3</sup></b> .....	1,069	1,141	1,115
Nash Harbor village.....	49			Girdwood village.....	79			Belkofski village <sup>3</sup> .....	119	140	123
Nome city.....	1,876	1,559	1,213	Kaslaf village.....	62	62	45	Chignik village.....	253	224	
<b>St. Michael village</b> .....	157	142	147	Kenai village.....	321	303	286	King Cove town <sup>3</sup> .....	162	135	
Savoonga village.....	249	209	139	Mountain View village.....	2,880			Pavlov Harbor (Pauloff Har- bor) village <sup>3</sup> .....	68	61	52
Shaktolik (Shaktoolik) vil- lage.....	127	128	104	Portage village.....	34			Port Moller village.....	33	45	
Shishmaref village.....	194	257	223	Skwentna village.....	58			Sand Point village.....	107	99	69
Solomon village.....	93	106		Spenard village.....	2,108			Squaw Harbor village.....	45		
Stebbins village.....	115	98		Tyonek village.....	132	136	78	Unga village.....	107	152	150
Teller village.....	160	118	76	Woodland Park village.....	94			<b>Valdez district <sup>3</sup></b> .....	909	924	1,085
Teller Mission village.....	109			<b>Bristol Bay district</b> .....	1,636	993	1,289	Chenega village <sup>3</sup> .....	91	95	90
Unalakleet village.....	469	329	261	Aleknagik village.....	153	78		Ellamar village.....	46	23	
Wales village.....	141	193	170	Clarks Point village.....	128	22	25	Tatitle village.....	89	75	70
White Mountain village.....	129	199	205	Dillingham village.....	577	278	85	Valdez town.....	554	529	442
				Ekwook village <sup>3</sup> .....	131	68	40	<b>Wasilla district</b> .....	585	548	460
				Kanakanak village.....	54	113	177	Wasilla village.....	97	96	51
				Koliganek village.....	90			Whittier district <sup>3</sup> .....	629		
				Manokotak village.....	120			Whittier village.....	627		
				New Stuyahok village.....	88						
				Togiak village.....	108	10	71				
				Tuklung village.....	30						

<sup>1</sup> FIRST JUDICIAL DIVISION.—Haines district organized from parts of Juneau and Skagway districts in 1949. Part of Juneau district annexed to Juneau city in March 1950. Yakutat village incorporated as a town in 1948. Myers Chuck village returned in 1939 as Meyer's Chuck. Part of Petersburg district annexed to Petersburg town since 1939. Hoonah village incorporated as a town in 1946. Pelican City village incorporated as a town in 1943. Tenakee Springs village returned in 1939 as Tenakee village.

<sup>2</sup> SECOND JUDICIAL DIVISION.—Port Clarence and St. Michael districts annexed to Cape Nome district in 1939 and 1949, respectively. Point Hope village returned in 1939 as Tigara village. Alakanuk village returned in 1939 as Alaganuk village. Emangak village returned in 1939 as Emanuk village. Hamilton village returned in 1939 as Old Hamilton village. Marshall village returned in 1939 as Fortuna Ledge. New Hamilton village returned in 1939 as Elutuc village. Ohogamiut village returned in 1939 as Ohogamiut village. Pitkas Point village returned in 1939 as Pitka's Point village. Takshak village returned in 1939 as Tuckshuk village.

<sup>3</sup> THIRD JUDICIAL DIVISION.—Part of Chitina district annexed to Fourth Judicial Division in 1948. Unalaska village incorporated as a town in 1942. Kenai district annexed to Anchorage district in 1932, but returned separately in 1939. Parts of Anchorage and Valdez districts taken to form Whittier district in 1943. Part of Anchorage district annexed to Anchorage city since 1939. Ekwook village returned in 1939 as Ekwak village. Chistochina village returned in 1939 as Chestochina village. Homer district formed from part of Seldovia district in 1949. Anchor Point village returned as Anchor Point Settlement in 1939. Nimilchik village returned in 1939 in Kenai district. Karluk village returned in 1939 as Karluk village. Kodiak village incorporated as a town in 1939. Uzinko village returned in 1939 as Ouzinkie village. Woody Island village returned in 1939 as Wood Island village. Matanuska village returned in 1939 as Matunuska village. Seldovia village incorporated as a town in 1945. Unga Peninsula district returned in 1939 as Unga (Alaska Peninsula) district. Belkofski village returned in 1939 as Balkofski village. King Cove village incorporated as a town in 1949. Pavlov Harbor village returned in 1939 as Pavlov village. Chenega village returned in 1939 as Chanega village.

Table 4.—POPULATION OF JUDICIAL DIVISIONS BY MINOR CIVIL DIVISIONS: 1929 TO 1950—Con.

Minor civil division	1950	1939	1929	Minor civil division	1950	1939	1929	Minor civil division	1950	1939	1929
<b>Fourth Judicial Division</b> <sup>4</sup>	<b>28,650</b>	<b>16,094</b>	<b>13,538</b>	<b>Fourth Judicial Div.—Con.</b>				<b>Fourth Judicial Div.—Con.</b>			
Bethel district <sup>4</sup>	3,895	3,232	3,353	Fairbanks district <sup>4</sup>	19,409	5,692	3,446	Kuskokwim district	775	794	722
Akiachuk village <sup>4</sup>	179	156		Arctic village	53	24	40	Aniak village	142	122	
Akiak village	168	209	228	Arctic Contractors village	44			Crooked Creek village	43	48	
Bethel village	651	376	278	Beaver village	101	88	103	Hungry village	29	38	
Cheeching village <sup>4</sup>	54	55		Big Delta village	155			Kalskag village	139	76	
Chefornak village	106			Chicken village	34	41	20	Lower Kalskag village	88		
Chiftak village	50			College village	424	234	61	Napaimiut village <sup>4</sup>	44	75	111
Chukfakttoolik village <sup>4</sup>	59	34		Derby Tract village	172			Sleetmute village <sup>4</sup>	120	86	133
Eek village	141	170		Eskimo village	41			Mount McKinley district	343	396	290
Kasiglook village <sup>4</sup>	111	66		Ester village	74	218		McGrath village	175	138	112
Keyaluvik village	69			Fairbanks city <sup>4</sup>	5,771	3,455	2,101	Medfra village	25		
Kipnuk village	185	144		Fox village	25			Nikolai village	88		
Kwethluk village <sup>4</sup>	242	186		Garden Island village	41	292	54	Takotna village	42	70	65
Kwigillingok village <sup>4</sup>	245	146		Graehl village	476	102	23	Nenana district	846	628	768
Kwinbagak village	194	224	230	Hamilton Acres village	214			Cantwell village	67	17	
Mumtrak village	100			Kaktovik village	46			Healy village <sup>4</sup>	102	46	36
Nanvarnarluk village	116			Lake Minchumina village	60			McKinley Park village	59	11	49
Napaikak village <sup>4</sup>	121	67		Lemeta Tract village	358			Nenana city	242	231	291
Napakiak village	139	113		Minto village	152	135		Suntrana village	130	78	61
Nightmute village <sup>4</sup>	27	78		Northway-Nabesna village	196			Usibelli village	28		
Niiliklugak village	40			Slaterville village	611			Nulato district	1,332	1,416	1,511
Nunachuk village <sup>4</sup>	44	76		South Fairbanks village	63	93		Anvik village	99	110	79
Nunapitchuk village <sup>4</sup>	125	121		Tanacross village	137	135	80	Cutoff village	65		
Nyac village	64	33	5	Tetlin village	73	66		Galena village	176	44	67
Oscarville village	27	11		Tok Junction village	104			Holy Cross village	157	226	337
Paingakmet village	44			Venetie village	81	86		Kaltag village	121	140	137
Platinum village	72	45		Fort Gibbon district	384	425	488	Koyukuk village	79	106	143
Tanunak village	112	65		Hughes village	49	32		Koyukuk River village	48		
Tuluksak village	116	88	96	Kokrines village	68	47	74	Nulato village	176	113	204
Tuntatuliak village	68			Tanana village	228	170	185	Ruby village	132	138	132
Umkumute village	99			Hot Springs district	80	170	199	Otter district	293	361	390
Circle district <sup>4</sup>	680	768	621	Hot Springs village	29	39	45	Flat village	95	146	124
Central village	41			Innoko district	80	179	121	Holikachuk village <sup>4</sup>	98	77	
Circle village	83	98	50	Ophir village	68	84	19	Shageluk village	100	92	88
Fort Yukon village	446	274	304	Koyukuk district	206	294	271	Rampart district	178	228	180
Eagle district	109	186	157	Alatna village	31	28	131	Rampart village	94	106	103
Eagle city	55	73	54	Allakaket village	79	105		Stevens village	84	54	48
Indian village	45			Bettles village	47	10	23	Tolovana district	40	244	217
								Livengood village	40	153	22

<sup>4</sup> FOURTH JUDICIAL DIVISION.—Part of the Third Judicial Division annexed to Fairbanks district in 1948. Goodnews Bay district annexed to Bethel district in 1948. Akiachuk village returned in 1939 as Akiachok village. Cheeching village returned in 1939 as Chickingmute village. Chukfakttoolik village returned in 1939 as Chokfactoly village. Kasiglook village returned in 1939 as Kaseglok village. Kwethluk village returned in 1939 as Quithlook village. Kwigillingok village returned in 1939 as Quigilnook village. Napaikak village returned in 1939 as Napaskiak village. Nightmute village returned in 1939 as Nigtmuit village. Nunachuk village returned in 1939 as Nunochok village. Nunapitchuk village returned in 1939 as Nunapichuk village. Part of Circle district annexed to Fairbanks district in 1944. Chandalar and Fortymile districts annexed to Fairbanks district in 1944 and 1948, respectively. Part of Fairbanks district annexed to Fairbanks city in 1950. Napaimiut village returned in 1939 as Napamiute village. Sleetmute village returned in 1939 as Sleitmute village. Healy village returned in 1939 as Healy Fork village. Holikachuk village returned in 1939 as Holocachaket village.

Table 5.—POPULATION OF ALL CITIES AND TOWNS AND OF VILLAGES OF 25 OR MORE: 1950 AND 1939

[All cities and towns are incorporated; all other places are unincorporated. Name in parentheses is alternate designation. For 1929 population of places, see table 4]

City, town, or village	Judicial division	Recording district	1950	1939	City, town, or village	Judicial division	Recording district	1950	1939
Afognak village	Third	Kodiak	158	197	Bessie No. 5 Dredge Camp village	Second	Cape Nome	54	
Akhiok village	Third	Kodiak	72		Bethel village	Fourth	Bethel	651	376
Akiachak village <sup>1</sup>	Fourth	Bethel	179	156	Bettles village	Fourth	Koyukuk	47	10
Akiak village	Fourth	Bethel	168	209	Big Delta village	Fourth	Fairbanks	155	
Akulurak village	Second	Wade Hampton	197	162	Candle village	Second	Fairhaven	105	119
Akutan village	Third	Aleutian Islands	86	80	Cantwell village	Fourth	Nenana	67	17
Alakanuk village <sup>2</sup>	Second	Wade Hampton	140	61	Central village	Fourth	Circle	41	
Alatna village	Fourth	Koyukuk	31	23	Chanellak village	Second	Wade Hampton	100	92
Aleknagik village	Third	Bristol Bay	153	78	Cheeching village <sup>5</sup>	Fourth	Bethel	54	55
Allakaket village	Fourth	Koyukuk	79	105	Chefornak village	Fourth	Bethel	106	
Anaktuvuk Pass village	Second	Noatak-Kobuk	66		Chenega village <sup>6</sup>	Third	Valdez	91	95
Anchor Point village <sup>3</sup>	Third	Homer	65	20	Chevak village	Second	Wade Hampton	230	43
Anchorage city	Third	Anchorage	11,254	3,495	Chicken village	Fourth	Fairbanks	34	41
Angoon village	First	Juneau	429	342	Chiftak village	Fourth	Bethel	50	
Aniak village	Fourth	Kuskokwim	142	122	Chignik village	Third	Unga Peninsula	253	224
Annette village	First	Ketchikan	302		Chistochina village <sup>7</sup>	Third	Chitina	31	34
Anvik village	Fourth	Nulato	99	110	Chitina village	Third	Chitina	92	176
Arctic village	Fourth	Fairbanks	53	24	Chowhotoolik village	Second	Wade Hampton	98	60
Arctic Contractors village	Fourth	Fairbanks	44		Chukfakttoolik village <sup>8</sup>	Fourth	Bethel	50	34
Artesian village	Third	Anchorage	381		Circle village	Fourth	Circle	83	98
Atka village	Third	Aleutian Islands	85	89	Clarks Point village	Third	Bristol Bay	128	22
Auke Bay village	First	Juneau	295		College village	Fourth	Fairbanks	424	234
Barrow village	Second	Noatak-Kobuk	951	363	Cooper Landing village	Third	Seward	60	
Beaver village	Fourth	Fairbanks	101	88	Copper Center village	Third	Chitina	90	13
Belkofski village <sup>4</sup>	Third	Unga Peninsula	119	140	Cordova town	Third	Cordova	1,165	93 <sup>8</sup>

<sup>1</sup> Akiachak returned in 1939 as Akiachok village.

<sup>2</sup> Alakanuk returned in 1939 as Alaganuk village.

<sup>3</sup> Anchor Point returned in 1939 as Anchor Point Settlement.

<sup>4</sup> Belkofski returned in 1939 as Balkofski village.

<sup>5</sup> Cheeching returned in 1939 as Chickingmute village.

<sup>6</sup> Chenega returned in 1939 as Chanega village.

<sup>7</sup> Chistochina returned in 1939 as Chestochina village.

<sup>8</sup> Chukfakttoolik returned in 1939 as Chokfactoly village.

NUMBER OF INHABITANTS

Table 5.—POPULATION OF ALL CITIES AND TOWNS AND OF VILLAGES OF 25 OR MORE: 1950 AND 1939—Con.

City, town, or village	Judicial division	Recording district	1950	1939	City, town, or village	Judicial division	Recording district	1950	1939
Council village	Second	Cape Nome	41	48	Klawak city	First	Ketchikan	404	455
Craig town	First	Ketchikan	374	505	Klukwan village	First	Haines	91	97
Crooked Creek village	Fourth	Kuskokwim	43	48	Kobuk village	Second	Noatak-Kobuk	38	31
Curry village	Third	Talkeetna	183	45	Kodiak town	Third	Kodiak	1,710	864
Cutoff village	Fourth	Nulato	65	---	Kokines village	Fourth	Fort Gibbon	68	47
Deering village	Second	Fairhaven	174	230	Koliganek village	Third	Bristol Bay	90	---
Derby Tract village	Fourth	Fairbanks	172	---	Kotlik village	Second	Wade Hampton	44	35
Dillingham village	Third	Bristol Bay	577	275	Kotzebue village	Second	Noatak-Kobuk	623	372
Diomedé village	Second	Cape Nome	103	---	Koyuk village	Second	Koyuk	134	100
Douglas town	First	Juneau	699	522	Koyukuk village	Fourth	Nulato	79	106
Eagle city	Fourth	Eagle	55	73	Koyukuk River village	Fourth	Nulato	48	---
Eastchester village	Third	Anchorage	3,096	---	Kwethluk village <sup>16</sup>	Fourth	Bethel	242	180
Edna Bay village	First	Ketchikan	41	---	Kwigillingok village <sup>16</sup>	Fourth	Bethel	245	146
Eek village	Fourth	Bethel	141	170	Kwinbagak village	Fourth	Bethel	194	224
Egegik village	Third	Kvichak	119	125	Lake Minchumina village	Fourth	Fairbanks	60	---
Eklutna village	Third	Anchorage	53	159	Larsen Bay village	Third	Kodiak	53	38
Ekwook village <sup>9</sup>	Third	Bristol Bay	131	68	Lemeta Tract village	Fourth	Fairbanks	358	---
Elephant Point village	Second	Fairhaven	108	---	Lena Beach village	First	Juneau	54	23
Elfin Cove village	First	Sitka	65	65	Levelock village	Third	Kvichak	76	---
Elfin village	Second	Cape Nome	164	---	Livengood village	Fourth	Tolovana	40	153
Elamar village	Third	Valdez	46	23	Lower Kalskag village	Fourth	Kuskokwim	88	---
Emanak village <sup>9a</sup>	Second	Wade Hampton	67	42	McGrath village	Fourth	Mount McKinley	175	138
English Bay village	Third	Seldovia	75	48	McKinley Park village	Fourth	Nenana	59	11
Eska village	Third	Palmer	54	---	Manokotak village	Third	Bristol Bay	120	---
Eskimo village	Fourth	Fairbanks	41	---	Marshall village <sup>16a</sup>	Second	Wade Hampton	95	91
Ester village	Fourth	Fairbanks	74	218	Matanuska village <sup>17</sup>	Third	Palmer	41	52
Fairbanks city	Fourth	Fairbanks	5,771	3,455	Meakerville (Odiak Slough) village	Third	Cordova	41	---
False Pass village	Third	Aleutian Islands	42	---	Medfra village	Fourth	Mount McKinley	25	---
Flat village	Fourth	Otter	95	146	Mekoryok village	Second	Cape Nome	156	---
Fort Yukon village	Fourth	Circle	446	274	Metlakahtla village	First	Ketchikan	817	674
Fox village	Fourth	Fairbanks	25	---	Minto village	Fourth	Fairbanks	152	135
Gakona village	Third	Chitina	50	46	Moose Pass village	Third	Seward	70	84
Galena village	Fourth	Nulato	176	44	Mount Edgecumbe village	First	Sitka	1,147	---
Gambell village	Second	Cape Nome	309	296	Mountain village	Second	Wade Hampton	221	128
Garden Island village	Fourth	Fairbanks	41	292	Mountain Point village	First	Ketchikan	109	---
Girdwood village	Third	Anchorage	79	---	Mountain View village	Third	Anchorage	2,880	---
Glennallen village	Third	Chitina	142	---	Mumtrak village	Fourth	Bethel	100	---
Golovin village	Second	Cape Nome	94	116	Myers Chuck village <sup>18</sup>	First	Ketchikan	51	107
Grachi village	Fourth	Fairbanks	476	102	Nabesna village	Third	Chitina	28	23
Gulkana village	Third	Chitina	65	25	Naknek village	Third	Kvichak	174	152
Gustavus village	First	Juneau	82	---	Nanvarnaruk village	Fourth	Bethel	116	---
Haines town	First	Haines	338	357	Napaimut village <sup>19</sup>	Fourth	Kuskokwim	44	75
Hamilton village <sup>10</sup>	Second	Wade Hampton	43	54	Napaiskag village <sup>20</sup>	Fourth	Bethel	121	67
Hamilton Acres village	Fourth	Fairbanks	214	---	Napakisk village	Fourth	Bethel	139	113
Healy village <sup>11</sup>	Fourth	Nenana	102	46	Nash Harbor village	Second	Cape Nome	49	---
Holikachuk village <sup>12</sup>	Fourth	Otter	98	77	Nenana city	Fourth	Nenana	242	231
Holy Cross village	Fourth	Nulato	157	225	Nowhalen village	Third	Iliamna	48	55
Homer village	Third	Homer	307	325	New Hamilton village <sup>20a</sup>	Second	Wade Hampton	27	25
Hood Bay village	First	Juneau	29	---	New Knock Hock village	Second	Wade Hampton	122	---
Hoonah town	First	Sitka	563	716	New Stuyahok village	Third	Bristol Bay	88	---
Hooper Bay village	Second	Wade Hampton	307	290	Nigtmute village <sup>21</sup>	Fourth	Bethel	27	78
Hope village	Third	Seward	63	71	Nikolai village	Fourth	Mount McKinley	88	---
Hot Springs village	Fourth	Hot Springs	29	39	Nikolski village	Third	Aleutian Islands	64	97
Hughes village	Fourth	Fort Gibbon	49	32	Nilikchuk village	Fourth	Bethel	40	---
Hungary village	Fourth	Kuskokwim	29	38	Nimlichik village	Third	Homer	97	132
Hydaburg town	First	Ketchikan	353	348	Noatak village	Second	Noatak-Kobuk	326	336
Hyder village	First	Hyder	30	72	Nome city	Second	Cape Nome	1,876	1,559
Igloo (Marys Igloo) village	Second	Cape Nome	64	114	Nondalton village	Third	Iliamna	103	82
Ikatan village	Third	Aleutian Islands	29	---	Noorvik village	Second	Noatak-Kobuk	248	211
Iliamna village	Third	Iliamna	44	30	Northway-Nabesna village	Fourth	Fairbanks	196	---
Indian village	Fourth	Eagle	45	---	Nulato village	Fourth	Nulato	176	113
Jonesville village	Third	Palmer	97	---	Nunachuk village <sup>21a</sup>	Fourth	Bethel	44	76
Juneau city	First	Juneau	5,956	5,729	Nunapitchuk village <sup>22</sup>	Fourth	Bethel	125	121
Keake village	First	Petersburg	376	419	Nyac village	Fourth	Bethel	64	33
Kakhonak village	Third	Iliamna	39	---	Ohogamiut village <sup>23</sup>	Second	Wade Hampton	27	29
Kaktovik village	Fourth	Fairbanks	46	---	Old Harbor village	Third	Kodiak	121	109
Kalskag village	Fourth	Kuskokwim	139	76	Ophir village	Fourth	Innoko	68	84
Kaltag village	Fourth	Nulato	121	140	Oscarville village	Fourth	Bethel	27	11
Kanakanak village	Third	Bristol Bay	54	113	Paingakmeut village	Fourth	Bethel	44	---
Karluk village <sup>13</sup>	Third	Kodiak	144	189	Palmer village	Third	Palmer	890	150
Kasaan village	First	Ketchikan	47	85	Pavlof Harbor (Pauloff Harbor) vil- lage <sup>24</sup>	Third	Unga Peninsula	68	61
Kasiglook village <sup>14</sup>	Fourth	Bethel	111	66	Pedro Bay village	Third	Iliamna	44	---
Kasilof village	Third	Anchorage	62	62	Pelican City town	First	Sitka	180	48
Kenai village	Third	Anchorage	321	303	Petersburg town	First	Petersburg	1,619	1,323
Ketchikan town	First	Ketchikan	5,305	4,695	Pitkas Point village <sup>25</sup>	Third	Iliamna	48	---
Keyaluvik village	Fourth	Bethel	69	---	Pilot Point village	Third	Kvichak	67	114
Kiana village	Second	Noatak-Kobuk	181	167	Pilot Station village	Second	Wade Hampton	52	39
King Cove town	Third	Unga Peninsula	162	135	Pitkas Point village <sup>25</sup>	Second	Wade Hampton	84	50
Kipnuk village	Fourth	Bethel	185	144	Platinum village	Fourth	Bethel	72	45
Kivalina village	Second	Noatak-Kobuk	117	98					

<sup>9</sup> Ekwook returned in 1939 as Ekwak village.  
<sup>9a</sup> Emanak returned in 1939 as Emanuk village.  
<sup>10</sup> Hamilton returned in 1939 as Old Hamilton village.  
<sup>11</sup> Healy returned in 1939 as Healy Fork village.  
<sup>12</sup> Holikachuk returned in 1939 as Holocachaket village.  
<sup>13</sup> Karluk returned in 1939 as Karluk village.  
<sup>14</sup> Kasiglook returned in 1939 as Kasoglook village.  
<sup>15</sup> Kwethluk returned in 1939 as Quithlook village.  
<sup>16</sup> Kwigillingok returned in 1939 as Quigillingook village.  
<sup>16a</sup> Marshall returned in 1939 as Fortuna Lodge.  
<sup>17</sup> Matanuska returned in 1939 as Matunuska village.

<sup>18</sup> Myers Chuck returned in 1939 as Meyer's Chuck.  
<sup>19</sup> Napaimut returned in 1939 as Napamiute village.  
<sup>20</sup> Napaiskag returned in 1939 as Napaskiak village.  
<sup>20a</sup> New Hamilton returned in 1939 as Elutuc village.  
<sup>21</sup> Nigtmute returned in 1939 as Nigtmut.  
<sup>21a</sup> Nunachuk returned in 1939 as Nunochok village.  
<sup>22</sup> Nunapitchuk returned in 1939 as Nunapichuk village.  
<sup>23</sup> Ohogamiut returned in 1939 as Ohogamut village.  
<sup>24</sup> Pavlof Harbor returned in 1939 as Pavlof village.  
<sup>25</sup> Pitkas Point returned in 1939 as Pitka's Point village.

Table 5.—POPULATION OF ALL CITIES AND TOWNS AND OF VILLAGES OF 25 OR MORE: 1950 AND 1939—Con.

City, town, or village	Judicial division	Recording district	1950	1939	City, town, or village	Judicial division	Recording district	1950	1939
Point Baker village	First	Ketchikan	81	29	Takotna village	Fourth	Mount McKinley	42	70
Point Hope village <sup>26</sup>	Second	Noatak-Kobuk	264	257	Takshak village <sup>28</sup>	Second	Wade Hampton	39	18
Point Lay village	Second	Noatak-Kobuk	75	117	Talkeetna village	Third	Talkeetna	106	136
Point Whiteshed village	Third	Cordova	32	---	Tanaacross village	Fourth	Fairbanks	137	135
Portage village	Third	Anchorage	34	---	Tanana village	Fourth	Fort Gibbon	228	170
Port Alexander city	First	Petersburg	22	87	Tanunak village	Fourth	Bethel	112	65
Port Chilkoot village	First	Haines	125	---	Tatitlek village	Third	Valdez	89	75
Port Graham village	Third	Seldovia	92	93	Tee Harbor village	First	Juneau	32	37
Port Moller village	Third	Unga Peninsula	33	45	Teller village	Second	Cape Nome	160	118
Rampart village	Fourth	Rampart	94	106	Teller Mission village	Second	Cape Nome	109	---
Ruby village	Fourth	Nulato	132	138	Tenakee Springs village <sup>29</sup>	First	Sitka	140	188
Russell village	Second	Wade Hampton	55	34	Tetlin village	Fourth	Fairbanks	73	66
St. George village	Third	Aleutian Islands	187	---	Thane village	First	Juneau	81	66
St. Michael village	Second	Cape Nome	157	142	Tikikluk village	Second	Noatak-Kobuk	49	---
St. Paul village	Third	Aleutian Islands	359	---	Togiak village	Third	Bristol Bay	108	10
Sand Point village	Third	Unga Peninsula	107	99	Tok Junction village	Fourth	Fairbanks	104	---
Savoonga village	Second	Cape Nome	249	209	Tuklung village	Third	Bristol Bay	30	---
Saxman village	First	Ketchikan	167	111	Tuluksak village	Fourth	Bethel	116	88
Scammon Bay village	Second	Wade Hampton	103	88	Tuntatuliag village	Fourth	Bethel	68	---
Selawik village	Second	Noatak-Kobuk	273	239	Tyonek village	Third	Anchorage	132	136
Seldovia town	Third	Seldovia	437	410	Ugashik village	Third	Kvichak	48	55
Seward town	Third	Seward	2,114	949	Umkumute village	Fourth	Bethel	99	---
Shageluk village	Fourth	Otter	100	92	Unalakleet village	Second	Cape Nome	469	329
Shaktolik (Shaktoolik) village	Second	Cape Nome	127	128	Unalaska town	Third	Aleutian Islands	173	298
Sheldons Point village	Second	Wade Hampton	43	---	Unga village	Third	Unga Peninsula	107	152
Shishmaref village	Second	Cape Nome	194	257	Usibelli village	Fourth	Nenana	28	---
Shungnak village	Second	Noatak-Kobuk	141	193	Uzinki village <sup>30</sup>	Third	Kodiak	177	253
Sitka town	First	Sitka	1,985	1,987	Valdez town	Third	Valdez	554	529
Skagway city	First	Skagway	758	634	Venetie village	Fourth	Fairbanks	81	86
Skwentna village	Third	Anchorage	58	---	Wainwright village	Second	Noatak-Kobuk	227	341
Slaterville village	Fourth	Fairbanks	611	---	Wales village	Second	Cape Nome	141	193
Sleetmute village <sup>27</sup>	Fourth	Kuskokwim	120	86	Wasilla village	Third	Wasilla	97	96
Solomon village	Second	Cape Nome	93	106	West Petersburg village	First	Petersburg	60	50
South Fairbanks village	Fourth	Fairbanks	63	93	White Mountain village	Second	Cape Nome	129	199
Spenard village	Third	Anchorage	2,108	---	Whittier village	Third	Whittier	627	---
Squaw Harbor village	Third	Unga Peninsula	45	---	Woodland Park village	Third	Anchorage	94	---
Stebbins village	Second	Cape Nome	115	98	Woody Island village <sup>31</sup>	Third	Kodiak	111	54
Stevens village	Fourth	Rampart	84	54	Wrangell town	First	Wrangell	1,263	1,162
Suntrana village	Fourth	Nenana	130	78	Yakutat town	First	Juneau	298	292

<sup>26</sup> Point Hope village returned in 1939 as Tigara village.<sup>27</sup> Sleetmute returned in 1939 as Sleitmute village.<sup>28</sup> Takshak returned in 1939 as Tuckshuck village.<sup>29</sup> Tenakee Springs returned in 1939 as Tenakee village.<sup>30</sup> Uzinki returned in 1939 as Ouzinkie village.<sup>31</sup> Woody Island returned in 1939 as Wood Island village.