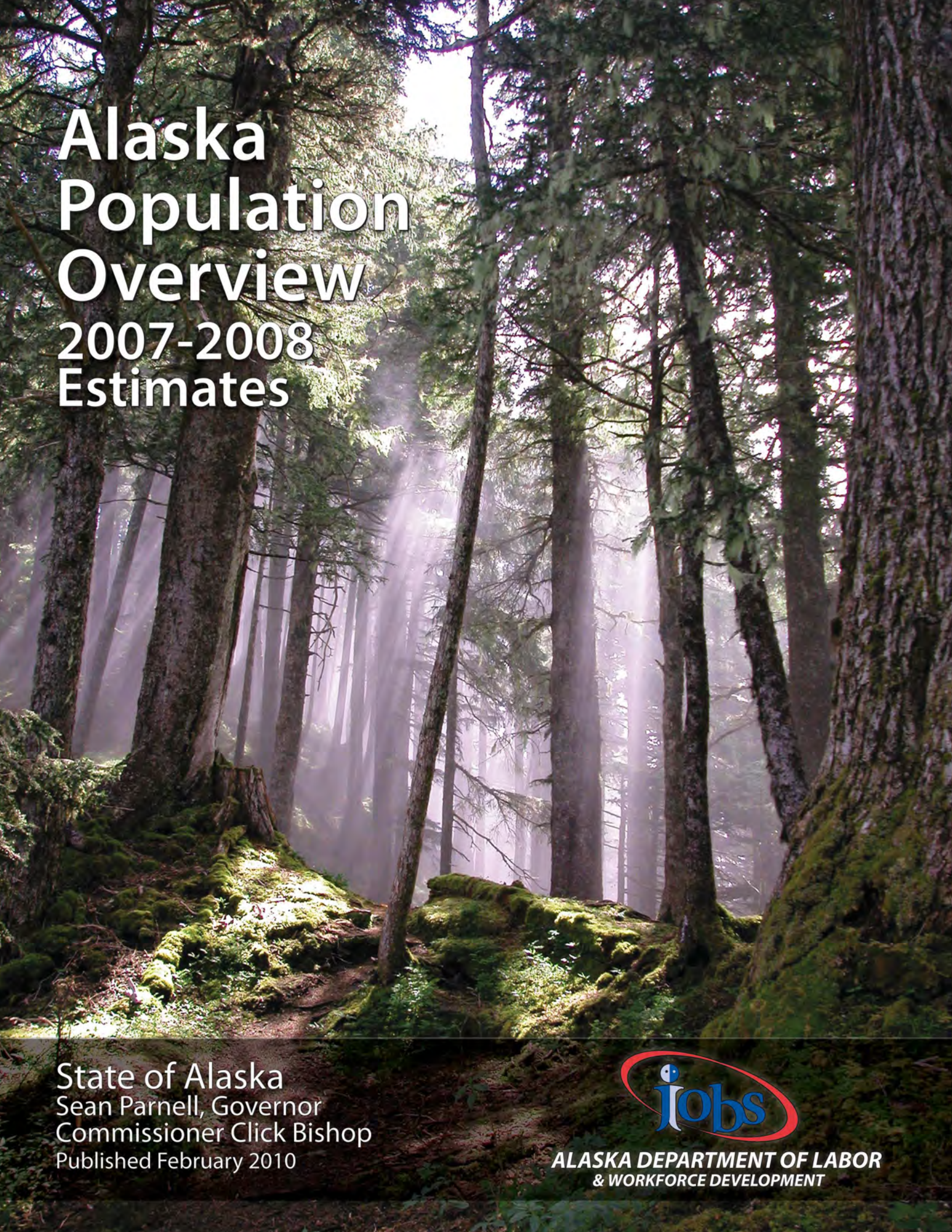

Alaska Population Overview
2007-2008 Estimates

State of Alaska
Sean Parnell, Governor
Commissioner Click Bishop
Published February 2010

ALASKA DEPARTMENT OF LABOR
& WORKFORCE DEVELOPMENT

Alaska Population Overview
2007-2008 Estimates

State of Alaska
Sean Parnell, Governor

Department of Labor and Workforce Development
Commissioner Click Bishop

Brynn Keith, Chief
Research and Analysis

Author, J. Gregory Williams, Ph.D.
State Demographer

Elisabeth Mercer
Demographer

Eric Sandberg
Research Analyst

Layout by Sam Dapcevich

Published February 2010

ISSN

This publication was prepared by the Department of Labor & Workforce Development, Research and Analysis Section, at a cost of $X.00 per copy.

For more information, telephone Greg Williams (907) 465-6029 or email Gregory.Williams@alaska.gov

Cover photo courtesy of Sitkaphotos.com

Table Finding Guide

Alaska Population Overview

	U.S.	Alaska	Labor Market Region	Borough/ Census Area	City/ Place	Native Corpora-tion	School District	Legislative District	Canadian Areas Bordering Alaska
Population	1.5, 2.3	1.1; 1.4 to 1.26; 2.1 to 2.7; 3.3 to 3.5; 4.1 to 4.4	2.1 to 2.7	2.1 to 2.7; 4.3, 4.4	4.2 to 4.4	3.3	3.5	3.4	3.6
Age/Age Group		1.8 to 1.19; 2.7	2.7	2.7				3.4	
Alphabetical List (Places)				4.4	4.4				
Components of Change		1.1, 2.3	2.3	2.3					
Group Quarters		2.2	2.2	2.2					
Households/ Housing Units		1.28, 2.2	2.2	2.2					
Land Area/ Density	2.3	2.3	2.3	2.3					
Maps		4.3		4.3	4.3				
Migration	2.3	1.1 to 1.3; 2.1, 2.3	2.1, 2.3	2.1, 2.3	2.3				
Military/ Dependent Population		3.1, 3.2		3.1, 3.2					
Native American	1.5, 1.6	1.4 to 1.6; 1.9 to 1.26; 2.4 to 2.6; 3.3	2.4 to 2.6			3.3			
Personal Income		2.8, 2.9	2.8, 2.9	2.8, 2.9					
Race/ Ethnicity	1.5 to 1.7	1.5 to 1.7; 1.9 to 1.26; 2.4 to 2.6	2.4 to 2.6	2.4 to 2.6					
Trends/ Rate of Change	1.5, 2.3	1.1 to 1.5, 2.1, 2.3, 3.5, 4.1, 4.3, 4.4	2.1, 2.3	2.1, 2.3, 4.3, 4.4			3.5		3.6
Year of In-corporation		4.3, 4.4		4.3, 4.4	4.3, 4.4				

Table of Contents

Alaska Population Overview

Page	
5	**Preface**
6	**Executive Overview**
7	**Introduction:** Uses of Demographic Data
11	**Chapter 1:** Alaska State Population
72	**Chapter 2:** Alaska Boroughs and Census Areas
109	**Chapter 3:** Special Populations and Areas
118	**Chapter 4:** Alaska Places
168	**Glossary**

List of Tables

13	Table 1.1	Annual Components of Population Change for Alaska, 1945-2008
17	Table 1.2	Migration to and from Alaska, 1980-2008
18	Table 1.3	Migration Rates to and from Alaska by Region and Selected States, 1980-2008
20	Table 1.4	Native American and Total Population of Alaska, Selected Years, 1910-2008
22	Table 1.5	Population by Race and Ethnicity, Alaska and the U.S., 1990, 2000
26	Table 1.6	Population for American Indian, Alaska Native and Tribal Group, Alaska and U.S., 1990, 2000
28	Table 1.7	Population for Asian and Pacific Islander, Alaska and U.S., 1990, 2000
30	Table 1.8	Alaska Total Population by Age and Sex, July 1, 2008
34	Table 1.9	Alaska Population by Age, Race Alone and Sex, July 1, 2008
36	Table 1.10	Alaska Population by Age, Race Alone or in Combination, Ethnicity and Sex, July 1, 2008
38	Table 1.11	Alaska Population by Age, Race Alone and Sex, July 1, 2007
40	Table 1.12	Alaska Population by Age, Race Alone or in Combination, Ethnicity and Sex, July 1, 2007
42	Table 1.13	Alaska Population by Age, Race Alone and Sex, July 1, 2006
44	Table 1.14	Alaska Population by Age, Race Alone or in Combination, Ethnicity and Sex, July 1, 2006
46	Table 1.15	Alaska Population by Age, Race Alone and Sex, July 1, 2005
48	Table 1.16	Alaska Population by Age, Race Alone or in Combination, Ethnicity and Sex, July 1, 2005
50	Table 1.17	Alaska Population by Age, Race Alone and Sex, July 1, 2004
52	Table 1.18	Alaska Population by Age, Race Alone or in Combination, Ethnicity and Sex, July 1, 2004
54	Table 1.19	Alaska Population by Age, Race Alone and Sex, July 1, 2003
56	Table 1.20	Alaska Population by Age, Race Alone or in Combination, Ethnicity and Sex, July 1, 2003
58	Table 1.21	Alaska Population by Age, Race Alone and Sex, July 1, 2002
60	Table 1.22	Alaska Population by Age, Race Alone or in Combination, Ethnicity and Sex, July 1, 2002
62	Table 1.23	Alaska Population by Age, Race Alone and Sex, July 1, 2001
64	Table 1.24	Alaska Population by Age, Race Alone or in Combination, Ethnicity and Sex, July 1, 2001
66	Table 1.25	Alaska Population by Age, Race Alone and Sex, April 1, 2000
68	Table 1.26	Alaska Population by Age, Race Alone or in Combination, Ethnicity and Sex, April 1, 2000
70	Table 1.27	Alaska Population and Distribution by Selected Age Groups, 1950-2008
71	Table 1.28	Alaska Households by Type, 1990, 2000-2008
83	Table 2.1	Population by Alaska Region, Borough and Census Area, 1990-2008
85	Table 2.2	Household Population by Alaska Borough and Census Area, 2000, 2007-2008
86	Table 2.3	Characteristics of Alaska Regions, Boroughs and Census Areas, and Components of Change, 1970-2008
94	Table 2.4	Alaska Region, Borough and Census Area Population by Race and Ethnicity, July 1, 2008
95	Table 2.5	Alaska Region, Borough and Census Area Population by Race and Ethnicity, July 1, 2007
96	Table 2.6	Alaska Region, Borough and Census Area Population by Race and Ethnicity, April 1, 2000
98	Table 2.7	Alaska Region, Borough and Census Area Population by Age and Sex, 2008, 2000

Table of Contents

Alaska Population Overview

Page		
107	Table 2.8	Personal Income by Alaska Region, Borough and Census Area, 1990, 1995, 2000, 2008
108	Table 2.9	Per Capita Income by Alaska Region, Borough and Census Area 1990, 1995, 2000, 2008
110	Table 3.1	Military Population in Alaska, 2000-2008
111	Table 3.2	Military and Dependant Population in Alaska, 2000, 2007-2008
112	Table 3.3	Population Estimates for Alaska Native Regional Corporation Areas, by Race, 2008, 2000
114	Table 3.4	Population by House and Senate District 2000, 2008; Registered Voters by Party and General Election Results, 2008
116	Table 3.5	Population Estimates for Alaska School Districts and Level of Education, 1990, 2000, 2005-2008
117	Table 3.6	Population of Areas of Canada Bordering Alaska, 1996, 2001, 2006, 2008
119	Table 4.1	Population by Size of Place, 2008, 2007, 2000, 1990
120	Table 4.2	The 32 Alaska Cities and Places With More Than 2,500 People, 2000-2008
122	Table 4.3	Alaska Places by Borough and Census Area 2000-2008
160	Table 4.4	Alphabetical Listing of Alaska Places 2000-2008

List of Figures

12	Figure 1.1	Alaska Population Trends, 1946-2008
15	Figure 1.2	Components of Population Change for Alaska, 1947-2008
16	Figure 1.3	Migration To/From Alaska by U.S. Region 1990-2000
16	Figure 1.4	Migration To/From Alaska by U.S. Region 2007-2008
21	Figure 1.5	Alaska Population by Age, Race (Alone) and Sex, 2008
24	Figure 1.6	Alaska Population by Age and Sex, 2000, 2008
25	Figure 1.7	Alaska and U.S. Population by Age and Sex, 2008 (Percent Distribution)
31	Figure 1.8	Alaska Population by Age Group, Selected Years, 1980 to 2008
32	Figure 1.9	Males per 100 Females by Age, Alaska and the U.S., July 1, 2008
33	Figure 1.10	Alaska Households by Type, 2008
33	Figure 1.11	Family Households by Type, Alaska, 2008
72	Figure 2.1	Population by Labor Market Region, 1960, 1970, 1980, 1990, 2000, 2008
73	Figure 2.2	Average Annual Growth Rate, Five Most Populous Alaska Boroughs, 1960 to 2008
75	Figure 2.3	Average Annual Rate of Natural Increase by Borough/Census Area, 2000-2008
76	Figure 2.4	Gross Migration Rate by Borough/Census Area, 2000-2008
77	Figure 2.5	Average Annual Net Migration Rate by Borough/Census Area, 2000-2008
79	Figure 2.6	Proportion Native American (Alone) by Borough/Census Area, 2000-2008
109	Figure 3.1	Alaska Military and Civilian Population by Age and Sex, 2000
118	Figure 4.1	Alaska's Population by Size of Place, 2008

Preface

Alaska Population Overview

Alaska Population Overview provides a portrait of the ever-changing people of the State of Alaska. The goal is to provide a wide variety of frequently requested population information in a single publication. Populations presented here are for the resident population of Alaska. All July 1 population estimates represented here represent an annual average population for each year rather than the population on July 1. Seasonal populations in parts of Alaska may be higher than the annual average permanent resident population. Readers should note that the entire time series for population is updated each year so that time series information should be taken from the most recent publication rather than annexing the most current year's estimate to that published previously. The "Vintage" of the population estimate indicates the year in which it was produced.

This edition of *Alaska Population Overview* consists of four chapters, which include current and historical estimates for the state, its boroughs, census areas and places, as well as information and data from the April 1, 2000, U.S. Census of Population and Housing. The population concepts and definitions used here are the same as those used by the United States Bureau of the Census at the time of the 2000 census. Terms and concepts are defined in a glossary found at the end of this publication.

Accuracy

While estimates in this publication are published in unrounded form for ease of use in other computations, the reader should not assume that estimates are accurate to the last digit. In general, the state estimate is assumed to be accurate to the nearest thousand and borough and census area estimates to the nearest hundred.

Acknowledgments

Special thanks goes to Eddie Hunsinger who contributed substantially to the preparation of this publication while working with the Demographics Unit. Special acknowledgment is given to the Vital Statistics sections of the Division of Public Health and the Division of Family and Youth Services of the Department of Health and Social Services and the Alaska Department of Revenue for their aid in providing information essential to the production of these estimates. Special thanks also goes to the Department of Health and Social Services for the financial support in the production of these estimates. Thanks also go to the personnel departments of the Army, Air Force, and Coast Guard in Alaska for the statistics they provide each year on the military population of Alaska.

Comments or suggestions regarding the content or format of this publication are welcome. Many of the most requested statistics found here may also be found on the Research and Analysis Web site at: http://laborstats.alaska.gov - Select Population Estimates & Projections from the choices at the left. Requests for demographic estimates and projections information may also be addressed to Greg Williams, Research and Analysis Section, Alaska Department of Labor, P.O. Box 115501, Juneau, Alaska, 99801-5501. Telephone: (907) 465-6029; FAX: (907) 465-4506; email: gregory.williams@alaska.gov

Executive Overview

Alaska Population Overview

State Population Estimate

The July 1, 2008 population of Alaska was 679,720 (51percent male and 49 percent female), and represented .22 percent of the national population.

Age

The median age of Alaska's population in 2008 was 33.5 years, somewhat less than the national median age of 36.8. Alaska, along with the nation as a whole, is aging, and as the large proportion of residents who were born during the "Baby Boom" years (the 1946-1964 period of high U.S. fertility) reach retirement, the Alaska labor market and pension systems will certainly be impacted. Between the years 2000 and 2008, the population of Alaskans age 65 and above increased as a share of the total population, from 5.7 percent to 7.3 percent. Though the school age population (persons from ages 5 to 17) of Alaska saw little numerical change from the years 2000 to 2008, it decreased as a share of the overall population from 22.6 percent to 20.7 percent. [See Figure 1.6]

Race and Ethnicity

Alaska's racial and ethnic composition continues to be diverse. As of July 1, 2008, it consisted of: 16.1 percent Alaska Native, 70.2 percent White, 4.2 percent Asian, 3.9 percent African American, 0.6 percent Hawaiian and Pacific Islander, and 5.1 percent Multi-Race. Multi-Race persons in Alaska are predominantly a combination of Alaska Native and some other race. Ethnicity is a separate categorization from race, and in the United States is used to distinguish Hispanics from non-Hispanics. In 2008, persons of Hispanic ethnicity represented 4.2 percent of the overall state population. [See Tables 1.9 and 1.10]

Population Change

Between 2007 and 2008, Alaska saw steady increase in overall population (0.8 percent). Since the early 1990's, Alaska has seen relatively stable annual growth, for which natural increase (the difference between births and deaths) has been an important component. Recent population growth in the state has been largely confined to certain areas, including the Mat-Su, Anchorage and Fairbanks North Star Boroughs. Many areas of Southeast and rural Alaska have experienced a recent decline in population. [See Tables 1.1 and 2.1, Figure 1.2]

Migration

Migration represents the most unpredictable component of population change. In 2007-2008, Alaska experienced continued high gross migration rates, with 45,811 migrating in and 48,371 migrating out, for a net migration loss of 2,560 persons. Small shifts in Alaska's ability to provide labor and resources relative to other places can have major implications for its population size and composition. In 2008, 41.0 percent of Alaska migrants had an origin or destination in the Western United States, and 33.1 percent had an origin or destination in the Southern United States. [See Tables 1.2 and 1.3, Figure 1.4]

Births and Deaths

In 2007-2008, Alaska added 11,242 young persons to its population by births. Alaska had a fertility rate of 2.4 children per family, compared to 2.1 for the nation as a whole. There were 3,482 deaths in Alaska in 2007-2008, a relatively small number, in-line with our population's relatively young age. [See Table 1.1]

Urban and Rural

75 percent of Alaska's population in 2008 lived in areas of 2,500 or more persons, only slightly lower than the national average. The major cities of Alaska, those with more than 10,000 persons, included Anchorage (284,994), Juneau (30,427) and Fairbanks (30,367). These three areas were home to 50.9 percent of Alaska's population. Though our state is massive in land-size (586,412 square miles), much of its area is owned by federal government, state government and Native corporations, and only a very small proportion (about 1 percent) is in other private ownership. [See Table 4.1]

Households

There were 247,185 households in 2008, an increase of 11.5 percent since 2000. Households in Alaska averaged approximately 2.8 persons in 2008. 67.4 percent of households in Alaska were family homes, 49.5 percent of households had married couples (a subset of families). 35.0 percent of Alaskan households had children in them, and 24.6 percent of Alaskan households consisted of persons living alone. [See Tables 1.20 and 2.2]

Group Quarters

The group quarters population of Alaska represents persons living in dwellings other than households. In 2008, 21,083 persons were living in group quarters in Alaska, representing 3.1 percent of the total population. Approximately 58 percent of Alaska's group quarters population in 2008 was living in the Municipality of Anchorage and Fairbanks North Star Borough. The Aleutian chain, with its large fishing and seafood processing industries, was the area with the highest rate of group quarters living in 2008, at 46.3 percent. [See Table 2.2]

Introduction

Uses of Demographic Data

Demographic Programs

The Demographics Unit of the Alaska Department of Labor and Workforce Development, Research and Analysis Section, is Alaska's representative to the Federal/State Cooperative Program for Population Estimates (FSCPE) and the Federal/State Cooperative for Population Projections (FSCPP) programs with the U.S. Bureau of the Census. A wide range of state administrative records data are compiled and maintained by FSCPE agencies. They also prepare and review various estimates at the state, county and sub-county geographic levels. The FSCPE program is the only federally accepted source of population estimates between the censuses that are conducted every 10 years. The Research and Analysis Section also contains a third federal/state cooperative program, the State Data Center program, housed in the Census and Geographic Information Network (CGIN) Unit whose function is the dissemination of U.S. Census Bureau statistics, geography and other information.

The Research and Analysis Section (R&A) circulated the Alaska Population Overview: 2005-2006 Estimates on-line, and a variety of the most recent population estimates are available on our web. Requests for information generally come from federal, state and local government organizations, business and industry, nonprofit organizations, and individual citizens. The ongoing FSCPE program, along with the State Data Center program, also played a critical role in the 2000 promoting and evaluating the decennial census. R&A has reviewed census plans to insure that they are appropriate for Alaska and reviewed preliminary census results for error. A good decennial census helps to insure that Alaska's share of federal funding is maintained through the decade and that estimates are generated from an accurate population base. The FSCPE program also works to identify and correct errors that may have occurred in the 2000 census. These corrections are then incorporated into a new "estimates base" which is used as the starting point for computing estimates for the decade. This publication includes all of the census corrections known to date.

Demographics for Equal Allocation

Demographic statistics play an essential role in making decisions about the best way to spend scarce resources in government, business, and private nonprofit organizations. Government's use of demographic statistics helps insure democratic distribution of resources to the public at large or a segment of the public that is the focus of a specific program. In business, demographics function to direct resources in order to increase revenues. Private nonprofits use demographic statistics to identify the special interest clients to be served. It is significant that for the framers of the U.S. Constitution equal representation was a keystone of democracy. Fair and equal access of every American to resources and services is an underlying principle of American government. Because federal, state and local funds are limited, the possibility of one group or community getting a disproportionate share of resources designated for all undercuts the principles of democracy. For this reason, up-to-date population estimates are essential for the allocation of funds and services at every level of government. Demographic statistics are frequently used to insure equal access to jobs, housing, education, wages and representation. Some examples include Equal Employment Opportunity/Affirmative Action laws, voting rights act compliance, and jury selection. Equal access to funding occurs through per capita distribution. Many government program funds are distributed solely on a per capita basis. Services such as liquor licenses are also regulated on a per capita basis. Some governmental and private nonprofit programs, however, are directed at a particular sub-group of the population who meet an eligibility requirement. For example, programs may also be targeted by geography, such as those for residents of low-income neighborhoods. The more specific the targeting, the more detailed the population and geography needed to insure that funds serve those for whom they were intended.

The business of targeting uses population statistics for market segmentation. To be eligible for targeted funds or services may mean having a specific characteristic such as being of school age, elderly, poor or handicapped. Another type of minimal eligibility applies to licenses and regulations for communities of a given size. For example, Alaska plumbing and electrical codes do not apply to very small communities. Funding for mass transit programs may only be available for larger communities. Banks and businesses typically evaluate community size to determine if there is sufficient market for a business, service or level of bonding.

Another aspect of targeting is geographic. Business and government use demographic statistics to locate facilities. Manufacturing plants, banks, landfills, stores and the location of offices for business, government and private nonprofit service areas all depend on the location of some population relative to the facility. Assessing demand placed upon natural resources and wildlife often depends on the geographic distribution of both population and resources. One example is bowhead whale allocations to Alaska's northern coastal villages.

Demographics for Decisions

There are two key uses of demographics for decision making. The first is determining populations at risk for purposes of rate computation (i.e., birth rates, death and disease rates, teen pregnancy rates, crime rates). Such rates quantify the existence and prevalence or an event. Rates are necessary to compare the number of persons at risk in Alaska to the number at risk elsewhere. The second is the extensive use now made of sample surveys. Such surveys are valid only when the characteristics of the survey universes are known. This requires a variety of demographic statistics for the area being surveyed.

Making good decisions in any activity requires knowledge of the character and history of that activity. This is what education and experience provide. Statistics that describe characteristics, geographic distribution and trends are an essential part of the education needed for good decision-making. The analysis of trends and projections also is aimed at assessing the impact of different possible courses of action. News and public media organizations also demand this information as part of their ongoing efforts to keep the public informed of the changes that affect the decisions they must make as citizens.

There are certain fields where demographic information strongly affects decision-making in government, private nonprofit organizations and businesses. These include: health and health care; community, social and human services; education; land use and real estate; environmental impact; economics, banking and financial services; manufacturing, wholesale and retail marketing; transportation and shipping; and travel and leisure services.

Estimates and Federal Fund Allocation

As stated above, one particular use of demographic estimates is fund distribution. In FY08, $11.1 billion in federal money came to Alaska in the form of salaries, retirement benefits, loans, direct payments to individuals and federal general government programs. Of the 636 federal program codes that provided money to Alaska, some 513 general government programs and one direct payment program accounted for $2.7 billion. About $1.7 billion, or 63.1%, of all general government federal dollars coming to Alaska have formulas that depend either directly or indirectly on population. These are driven by the estimates generated by the Federal State Cooperative for Population Estimates.

A few large programs accounted for the vast majority of all population formula dollars returned to Alaska in FY08. In millions of dollars, these were: Medicaid ($693.1); Highway Planning and Construction ($383.1); Airport Improvement-State Apportionments ($186.1); Indian Housing Block Grant ($80.5); Federal Transit Capital Investment Program ($48.0); Urban Mass Transportation Technical Studies ($31.9); Special Supplemental Food Program for Women, Infants and Children (WIC)($24.2); State Children's Insurance Program ($22.2); Unemployment Insurance ($22.1); Educationally Deprived Children-Local Education Agencies ($19.9); Payments In Lieu of Taxes ($15.6); Improving Teacher Quality State Grants ($14.0); Administration for Children and Families ($13.6); and Child Support Enforcement ($12.3). These 14 programs accounted for 91.9% of the federal formula dollars that were population dependent.

The next largest programs were, in millions of dollars: Water and Waste Disposal Systems ($11.5); Foster Care Title IV ($10.3); Adoption Assistance ($8.1); Employment Services ($7.9); Child Care ($7.4); Economic Development ($6.6); Nonurban Public Transportation ($6.5); Day Care Assistance ($4.4); Vocational Education – Basic Grants ($4.2); Coastal Zone Management Program ($4.0); Social Services Block Grant ($3.8); Rural Rental Assistance ($3.7); Special Programs for the Aging Title VII ($3.0); Special Programs for the Aging Title III ($2.9); Special Economic Development and Adjustment ($2.8); Emergency Shelter Grant Programs ($2.6); Family Violence Shelter Programs ($2.3); State Public Water System Supervision ($2.3); Senior Community Service Employment Program ($2.2); Special Education ($2.1); Community Development Block Grants ($2.1); and Assistance to Firefighters ($2.0). In total, programs of more than $2.0 million account for 98.4% of all population-dependent federal dollars coming to Alaska.

By federal department, population-dependent program money, in millions of dollars, coming to Alaska was as follows: Department of Health and Human Services ($793.4), Department of Transportation ($658.5), Department of Housing and Urban Development ($86.2), Department of Education ($45.8), Department of Agriculture ($42.0), Department of Labor ($33.2), Department of Interior ($19.5), Department of Commerce ($13.4), Department of Environmental Conservation ($3.2), Department of Justice ($2.2), Arts and Humanities ($2.1), Homeland Security ($2.0), AmeriCorps ($1.9), Small Business Administration ($0.5), and Department of Energy ($0.3).

Estimates, Regulation and State Fund Allocation

Federal funding formulas are only one aspect of the impact of population on the distribution of federal dollars to the states. Population estimates are used by the Internal Revenue Service to provide credit ceilings for state bonds and by the Federal Election Commission to determine spending limits for presidential and congressional election campaigns. Program managers at the state level also use population statistics throughout the process of further distribution of federal dollars to local communities.

These programs use ongoing state estimates for counties and localities, as well as complex social and economic demographic characteristics.

Demographic statistics are also used to distribute state funds to local communities from state revenues. Population estimates play a key role in Alaska in distributing state funds to boroughs and municipalities. Population estimates play a major role in the allocation of quota share money from the Bering Sea Fishery through the Community Development Quota (CDQ) program to coastal villages. The CDQ program equity for 2004 was $309.5 million. In addition,
the Department of Commerce and Economic Development will distribute some $60 million through Municipal Assistance (Power Cost Equalization, Payments in Lieu of Taxes, Shared Fisheries Business Tax and the Small Municipality Energy Assistance Program) based upon population estimates and local censuses.

Alaska Statute and Regulation

At least 98 sections of the Alaska Statutes and 126 sections of the State Administrative Regulations reference population estimates or projections. Some of these cover areas such as: issuance and transfer of alcoholic beverage licenses, bank and savings and loan incorporation, state business licensing, Regional Education Attendance Area (REAA) school board sections, elections, Alaska Housing Finance Corporation operations, allocation of funds for highway construction, provision for public health municipal government incorporation, municipal powers and duties, municipal planning and land use, municipal tax resource equalization and limitation, distribution of moneys from school and mental health lands, State Budget Reserve Fund appropriation limit, school capital improvements and construction bonding, library operation, capital projects matching grants, capital budget submittal, planning for public works and municipal oil and gas production property tax limitations. Detailed population estimates are also critical to planning for emergency management and Homeland Security, in case of disaster or attack. Population information is also required for employment preferences in public contracting and implementation of water, air and environmental conservation regulations. While not required by regulation, current population is also used to allocate state police resources and local fire resources.

Chapter 1
Alaska State Population

Introduction

This chapter discusses population trends for Alaska. It contains a section on the components of population change, which includes birth, death, and migration flows. There are discussions of the age, male/female and race composition as well.

The Census Base for Estimates

Estimates produced here follow the Census Bureau's definition of residency. The U.S. Bureau of the Census defines a resident as a person who resides in a place for at least six months of the year, or has no other usual place of residence. The reason for defining residents in this way is to avoid double counting. Foreign nationals who were resident aliens were counted in the U.S. communities in which they lived, as were college students and military personnel. Workers at remote sites, such as the North Slope and fish processing or lumber camps, are allowed to list their place of residence as someplace other than the work site. In 1980, 1990 and 2000, for example, most North Slope oil workers listed their place of residence as elsewhere in Alaska or out of state.

Estimates shown for July 1 represent annual average resident population rather than the population on that date. Employment in Alaska is the most seasonal state in America, with a large proportion of the labor force in fishing and seafood processing, construction, logging, mining and tourism. At any point in time there are substantial numbers of nonresidents working in Alaska, primarily in seasonal jobs. During 2007, the most recent year for which information is available, about 78,667 or 19.6% of all persons who worked at some time during the year in nonfederal covered wage and salary employment, were nonresidents. This number, however, overstates the number of nonresidents in the state at any given point in time, because these workers are present for varying periods of time. While exact estimates of nonresidents at any point in time during the year are not possible, the seasonal summer, non-tourist, nonresident population was probably equivalent to about ten percent of the resident population. Seafood processing, in particular, has a very high percentage of nonresident workers, averaging 75% nonresident for the state as a whole. In some small coastal communities, these seafood workers can outnumber the permanent residents during the fish processing season. In other communities, nonresident or seasonal workers in industries such as tourism may outnumber the permanent residents. The greater this seasonal population, the more difficult it is to accurately estimate the permanent population. Sometimes communities will attempt to count transient workers as residents. Since communities provide services to transient populations, they often feel justified in claiming them as residents for revenue sharing purposes. Such populations do not, however, meet Census Bureau definitions for residency.

As in previous editions of Alaska Population Overview, this edition continues to include some frequently used 2000 census information. The 2000 census counted some persons in fish processing and other transient activity, who had no place of residence elsewhere, as Alaska residents. United States ships in U.S. waters were also assigned to their port of origin or destination as of April 1, 2000. Ships' crews were considered as group quarters population. Persons living on board small craft were counted the same as persons living in houses or apartments. Crews of small fishing vessels were counted at their shore-based homes. Coast Guard ships were counted as group quarters in their home port. Crews are suppose to be counted at their shore based homes. Vessels attributed to Alaska ports accounted for 1,073 persons in the 2000 census in Alaska, or 0.2% of the state's population. This is about half of the number attributed to Alaska in 1990. In 2000, these ships contributed a significant portion of population to two of the state's boroughs and census areas. In the Aleutians West Census Area, for example, crews from these ships accounted for 12.5% of the population and in Aleutians East Borough, 5.2% of the population. At the community level, these vessels had an even larger impact. Their crews comprised 19.8% of the population of Unalaska, and 15.9% of Akutan. In these communities, the ships represented a very transient population that varies seasonally or from year to year.

Population Trends

The provisional July 1, 2008, Alaska resident population was estimated to be 679,720, or 0.22% of the population of the U.S. The 2008 resident population of the United States, excluding territories and military overseas, was 304,059,724. The U.S. is comprised of 50 states, plus the District of Columbia. Alaska in 2008 still ranked 47th in population, unchanged from 2004. Wyoming, with a population of 532,668; the District of Columbia, with a population of 591,833; Vermont, with a population of 621,270; and North Dakota with a population of 641,481 have fewer people. The land area of Alaska covers 571,951 square miles; water area is 91,316 square miles. Alaska has about 16.1% of the land area of the U.S. and over 35% of the water area. In spite of its low population density of 1.1 persons per square mile of land, Alaska's population in 2000 was 65.6% urban. The U.S. percent urban in 2000 was 79.0%. The census defi-

nition of "urban" changed in 2000, from places of 2,500 or more to a density measure. By the old 1990 definition, Alaska was 73.9% urban in 2000 and 75% urban in 2008. In 2008, the U.S. averaged 86.0 persons per square mile. Excluding Anchorage, which contains 41.9% of the state's population but only 0.3% of the land area, Alaska averaged 0.69 persons per square mile in 2008. Most Alaskans live in towns and villages or clustered settlements. As discussed in Chapter 4, most of the state's land area is in federal and state parks, forests, wetlands, wildlife and wilderness preserves, Alaska Native Corporation lands, and 5,000 glaciers. Excluding these areas, most of which place exclusions or restrictions on settlement, only about one percent of the state's land is in other private ownership. In all, these private holdings amount to an area about 27% less than the state of Massachusetts or the state of New Jersey, and a fair amount of this land is inaccessible or unusable for settlement. Consequently, most of Alaska shows settlements of moderate density surrounded by large tracts of uninhabited land.

Alaska Population History

The population of Alaska was quite small before the gold rush in the 1880s. Early territorial censuses were incomplete. The first census in 1880 counted only 33,426 persons. The gold rush doubled the state's population between 1890 and 1900. Following the turn of the century the population of Alaska remained stable for the next 40 years. The 1900 population was reported at 63,592, but by 1939 the population remained at only 59,278. The state's gold production had declined, and much of the state at that time remained inaccessible. World War II brought the construction of the Alcan Highway. The result was dramatic growth of the state's population, as shown in Table 1.1 and Figure 1.1. The war and Alcan construction played a key role in the development of both Anchorage and Fairbanks. Although the military share of the state's population has declined since World War II, it continues to play a substantial role. In 1990, about 10 percent of the population was made up of military and dependents; by 2008, they accounted for only 7.8 percent. Alaska's population grew rapidly from the end of World War II to 1952. The average annual rate of increase was 9.5% per year. The population grew at a slower, smoother pace from 1952 to 1965, with an average annual rate of change of 2.7% per year. Alaska had approximately 224,000 people at the time of statehood in 1959. From 1965 to 1973, population growth rate gradually increased to 3.0% per year.

The building of the 800-mile trans-Alaska oil pipeline dramatically affected population growth in the 1970s. The pipeline linked the giant North Slope oilfield of Prudhoe Bay with the oil terminal shipping facilities at Valdez. Construction began in 1973 and peaked in 1975, with a migration gain of over 30,000 persons. The average annual rate of population change during this period leaped to 6.6% per year. At the completion of pipeline construction, the boom was followed by a recession during the 1977-80 period. The result was a population loss of about 6,400 people between 1977 and 1978. The net loss of people due to out-migration in that year was more

Figure 1.1
Alaska Population Trends, 1946-2008

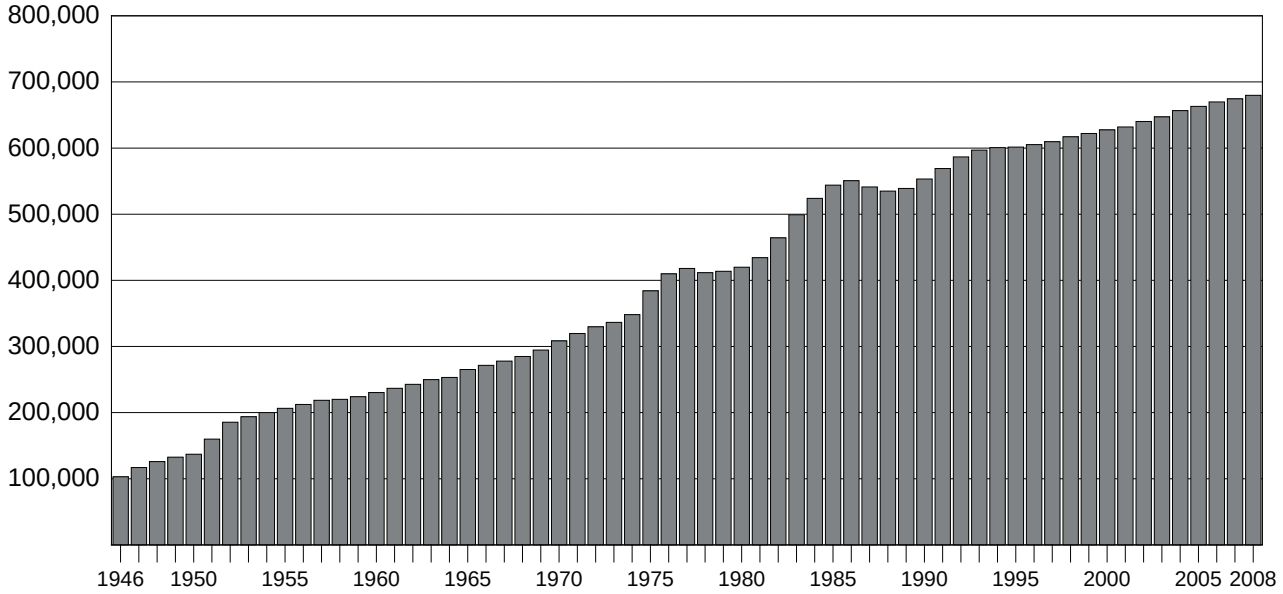

Source: Alaska Department of Labor and Workforce Development, Research and Analysis Section, Demographics Unit

Table 1.1
Annual Components of Population Change for Alaska, 1945-2008

July 1 to June 30	End of Period Population	Population Change	Average Annual Rate of Change	Components of Change: Births	Birth Rate	Deaths	Death Rate	Natural Increase	Total Net Migrants	Net International Migrants**	Net Internal Migrants#
1945-46	103,000			2,050		1,220		830			
1946-47	117,000	14,000	12.73	2,490	24.2	1,200	11.7	1,290	12,710	—	—
1947-48	126,000	9,000	7.41	2,890	24.7	1,180	10.1	1,710	7,290	—	—
1948-49	132,600	6,600	5.10	3,300	26.2	1,190	9.4	2,110	4,490	—	—
1949-50	137,100	4,500	3.34	3,620	27.3	1,220	9.2	2,400	2,100	—	—
1950-51	160,000	22,900	15.42	4,110	30.0	1,310	9.6	2,800	20,100	—	—
1951-52	185,500	25,500	14.76	5,130	32.1	1,310	8.2	3,820	21,680	—	—
1952-53	193,800	8,300	4.38	6,270	33.8	1,280	6.9	4,990	3,310	—	—
1953-54	200,100	6,300	3.20	6,910	35.7	1,240	6.4	5,670	630	—	—
1954-55	206,500	6,400	3.15	7,190	35.9	1,200	6.0	5,990	410	—	—
1955-56	212,400	5,900	2.82	7,480	36.2	1,220	5.9	6,260	-360	—	—
1956-57	218,600	6,200	2.88	7,730	36.4	1,240	5.8	6,490	-290	—	—
1957-58	220,100	1,500	0.68	7,450	34.1	1,200	5.5	6,250	-4,750	—	—
1958-59	224,000	3,900	1.76	6,830	31.0	1,170	5.3	5,660	-1,760	—	—
1959-60	230,400	6,400	2.82	7,290	32.5	1,250	5.6	6,040	360	—	—
1960-61	236,700	6,300	2.70	7,560	32.8	1,300	5.6	6,260	40	—	—
1961-62	242,800	6,100	2.54	7,610	32.2	1,290	5.4	6,320	-220	—	—
1962-63	249,900	7,100	2.88	7,670	31.6	1,320	5.4	6,350	750	—	—
1963-64	253,200	3,300	1.31	7,480	29.9	1,380	5.5	6,100	-2,800	—	—
1964-65	265,200	12,000	4.63	7,170	28.3	1,390	5.5	5,780	6,220	—	—
1965-66	271,500	6,300	2.35	6,810	25.7	1,320	5.0	5,490	810	—	—
1966-67	277,900	6,400	2.33	6,410	23.6	1,300	4.8	5,110	1,290	—	—
1967-68	284,900	7,000	2.49	6,350	22.8	1,317	4.7	5,033	1,967	—	—
1968-69	294,600	9,700	3.35	6,670	23.4	1,330	4.7	5,340	4,360	—	—
1969-70	308,500	13,900	4.61	7,230	24.5	1,370	4.7	5,860	8,040	—	—
1970-71	319,600	11,100	3.53	7,437	24.1	1,444	4.7	5,993	5,107	—	—
1971-72	329,800	10,200	3.14	7,129	22.3	1,462	4.6	5,667	4,533	—	—
1972-73	336,400	6,600	1.98	6,781	20.6	1,468	4.5	5,313	1,287	—	—
1973-74	348,100	11,700	3.42	6,847	20.4	1,467	4.4	5,380	6,320	—	—
1974-75	384,100	36,000	9.83	7,275	20.9	1,497	4.3	5,778	30,222	—	—
1975-76	409,800	25,700	6.47	7,694	20.0	1,570	4.1	6,124	19,576	—	—
1976-77	418,000	8,200	1.98	8,175	19.9	1,612	3.9	6,563	1,637	—	—
1977-78	411,600	-6,400	-1.54	8,668	20.7	1,654	4.0	7,014	-13,414	—	—
1978-79	413,700	2,100	0.51	9,043	22.0	1,654	4.0	7,389	-5,289	—	—
1979-80	419,800	6,100	1.46	9,400	22.7	1,671	4.0	7,729	-1,629	—	—
1980-81	434,300	14,500	3.40	9,912	23.6	1,738	4.1	8,174	6,326	—	—
1981-82	464,300	30,000	6.68	10,783	24.8	1,775	4.1	9,008	20,992	—	—
1982-83	499,100	34,800	7.22	11,728	25.3	1,862	4.0	9,866	24,934	—	—
1983-84	524,000	24,900	4.87	12,319	24.7	1,945	3.9	10,374	14,526	—	—
1984-85	543,900	19,900	3.73	12,727	24.3	2,033	3.9	10,694	9,206	—	—
1985-86	550,700	6,800	1.24	12,556	23.1	2,110	3.9	10,446	-3,646	—	—
1986-87	541,300	-9,400	-1.72	11,941	21.7	2,096	3.8	9,845	-19,245	—	—
1987-88	535,000	-6,300	-1.17	11,483	21.2	2,073	3.8	9,410	-15,710	—	—
1988-89	538,900	3,900	0.73	11,468	21.4	2,088	3.9	9,380	-5,480	—	—
1989-90	553,171	14,271	2.61	11,776	21.9	2,142	4.0	9,634	4,637	—	—
1990-91	569,054	15,883	2.83	11,798	21.3	2,225	4.0	9,573	6,310	—	—
1991-92	586,722	17,668	3.06	11,744	20.6	2,214	3.9	9,530	8,138	—	—
1992-93	596,906	10,184	1.72	11,347	19.3	2,477	4.2	8,870	1,314	—	—
1993-94	600,622	3,716	0.62	10,978	18.4	2,422	4.1	8,556	-4,840	—	—
1994-95	601,581	959	0.16	10,439	17.4	2,500	4.2	7,939	-6,980	—	—
1995-96	605,212	3,631	0.60	10,079	16.8	2,707	4.5	7,372	-3,741	—	—
1996-97	609,655	4,443	0.73	10,018	16.6	2,574	4.3	7,444	-3,001	—	—
1997-98	617,082	7,427	1.21	9,924	16.3	2,642	4.3	7,282	145	—	—
1998-99	622,000	4,918	0.79	9,864	16.0	2,609	4.2	7,255	-2,337	—	—
1999-00	627,533	5,533	0.89	10,102	16.2	2,829	4.5	7,273	-1,740	—	—
2000-01	631,957	4,424	0.70	9,980	15.9	2,934	4.7	7,046	-2,622	888	-3510
2001-02	640,183	8,226	1.29	9,871	15.6	3,075	4.9	6,796	1,430	-102	1532
2002-03	647,188	7,005	1.09	10,025	15.7	3,107	4.9	6,918	87	-2138	2225
2003-04	656,569	9,381	1.44	10,299	15.9	3,060	4.7	7,239	2,142	2049	93
2004-05	663,085	6,516	0.99	10,368	15.8	3,167	4.8	7,201	-685	618	-1303
2005-06	669,716	6,631	1.00	10,680	16.1	3,165	4.8	7,515	-884	1379	-2263
2006-07	674,510	4,794	0.71	11,051	16.5	3,442	5.1	7,609	-2,815	443	-3258
2007-08*	679,720	5,210	0.77	11,252	16.7	3,482	5.2	7,770	-2,560	810	-3370

Notes: * Provisional; ** U.S. Census Bureau; # Migration between Alaska and the rest of the U.S.
Source: Alaska Department of Labor and Workforce Development, Research and Analysis Section, Demographics Unit

than 13,400. The annual rate of change over the four-year period, however, averaged a positive 0.6% per year.

Between mid-1980 and mid-1985, Alaska experienced its largest economic boom. Rapid growth resulted from construction and infrastructure development fueled by a combination of state spending based on oil revenues, major federal expenditures, and private development. As a result, Alaska's population grew by a phenomenal 25% in five years, making it the most rapidly growing state in the nation. The most growth occurred in the 1981-83 period during which the annual rate of change averaged 6.8% per year. The pace of growth began to slow during 1983-84, with a rate of change of 4.8%, and declined further in 1984-85 to 3.6%.

From 1985-89, Alaska experienced a recession similar to that of 1977-80, but more severe, as a result of falling oil prices combined with declining crude oil production. During the period of the retrenchment in 1986-87, population declined at the rate of 1.8%. The cumulative loss of persons to net out-migration in the period 1985-89 was about 45,900 persons, as compared to a net out-migration of 20,400 during the post-pipeline period. This population loss was equal to about 8.3% of the state's peak 1986 population. This loss would be proportionally equivalent to the loss of Spokane to the state of Washington or the loss of the San Diego metropolitan statistical area to California. By 1989, net out-migration slowed enough to allow the natural increase of births over deaths to produce the first increase in population since 1986. In the final analysis, the average annual rate of population increase for Alaska during the period from July 1, 1980, to July 1, 1990, was 2.8%, whereas for the United States during that period change averaged just 0.9% per year.

From 1990-2000, the state's population continued to increase. Population growth averaged 1.3% annually, ranging from a low increase of 0.2% during 1994-95 to a high of 3.0% during 1991-92. Since 1993, it has been natural population increase, or more births than deaths, that has provided the major stimulus for growth. Alaska still has one of the highest rates of natural increase in the nation, but as in the nation as a whole, birth rates are currently falling. Because of the substantial declines in military and dependent population due to base closures and reorganizations during the mid 1990s, Alaska experienced a period of net out-migration. The military movements were large enough to offset any civilian immigration during this period. During the late 1990's, the extremely good economic opportunities in the states which have traditionally provided most of Alaska's migrants, combined with Alaska's lack of growth in income and the continued high cost of living, dampened in-migration to the state relative to levels seen in the early 1980s and 1990s. With the national economic downturn of 1999, most movement nationwide declined. With the decline in opportunities in Alaska's feeder states, in-migration became positive for the first time in 2001-2004 for the first time since the early 1990's. Since the 2004, net migration has been negative, and was roughly -2,500 for the 2007-2008 period.

Factors Which Influence Change

The overall prosperity of Alaska in terms of revenues, as in the past, remains heavily dependent upon demand for its natural resources both at home and abroad. Government spending and policy decisions also have a substantial effect on the economy and population growth in Alaska. Government remains Alaska's largest primary employer. In 2008, about 28% of Alaska's total labor force was directly employed by the military, federal, state, and local government. Reductions in federal agency spending, state operating revenues, and loss of revenue sharing to local communities are all part of a trend that has slowed Alaska's economy and overall population growth in the past. The largest positive growth sector in employment since 1990 has been in the service sector. In almost every area, Alaska no longer can offer attractive salaries relative to Washington, California and Oregon.

Major expenditures on privately funded, federal- and state-sponsored construction, while beneficial to the state's economy in the short term, generally have caused only a temporary surge in population. Rapid expansion has historically been followed by economic downturn. Alaska, like most western states, is likely to continue to exhibit a "boom-bust" element in its economy for many years to come.

Alaska's population has increased more than six-fold since 1946. Despite fluctuations in population growth in Alaska, the overall trend during the post-World War II period has been one of positive growth. While Alaska is currently attempting to achieve a more stable and balanced type of economic growth, its economy is still largely dependent on natural resources, especially oil and gas.

The physical resources of this state will continue to be unique. Demand to extract Alaska minerals such as oil, gas, gold, and coal should remain strong. Fishing and forestry will continue to play a modest and probably declining role in Alaska's future. Tourism continues strong and brings demands for increased access to the scenic beauty of the state. Beyond the economic considerations, the intangible quality of Alaska as a place of wilderness, beauty, and a unique way of life will continue to attract some migrants to the last frontier.

Components of Change

Population change is made up of natural increase (births minus deaths) and migration, as shown in Table 1.1 and Figure 1.2. Natural increase is the fairly stable component of population change. In general birth and death trends

do not change quickly. Migration is the unstable component of population change in the state, often changing dramatically from one year to the next.

Births and Deaths

Nationwide fertility rates declined from the 1970s to mid-1980s. In the latter 1980s this trend reversed. From a nationwide low in 1987 of 1.8 children per family, fertility increased to a 1990 high of 2.1 children per family. This increase was primarily the result of increased fertility for older baby boom women who had postponed marriage and childbearing. Alaska's fertility rate has always been well above the national average. In 1990, Alaska had one of the higher levels of fertility among the states, with 2.6 children per family. Decade trends in crude birth rates for Alaska, its boroughs and census areas can be seen in Table 2.3. Following a brief increase in birth rates around 1990, birth rates have declined somewhat in Alaska and nationwide. In 2008, Alaska's fertility is about 2.4 children per family, up slightly from 2.3 in 2004.

Between July 1, 2007 and July 1, 2008 an estimated 11,252 persons were born in Alaska and an estimated 3,482 persons died, a net natural increase of 7,770 persons. This translated into a growth rate of 1.1% as a result of natural increase. Births were equivalent to about 1.7% of the population. Approximately 0.5% of the population in Alaska died.

Most of the growth in Native American population was due to natural increase. Birth rates among Native Americans have traditionally been very high. In 2007-2008, the crude birth rate for Native Americans was 26.0 per 1,000, increasing from 22.1 per 1,000 in 2005-2006. The crude death rate was 7.7 per 1,000 for a natural increase of 1.8% per year. In 1970, the average number of children for Native American families was 4.6. The number declined to a low of 2.7 in 1976, but has slowly risen after that year. The average number of children in 1990 had returned to a peak of about 3.9 children per family. In 2007-2008, the average Native American household in Alaska had declined to 3.5 children per family.

In contrast, the size of White families in Alaska generally has been relatively stable since the mid-1970s. The crude birth rate for Whites in 2007-2008 was 14.7 per thousand, and the crude death rate was 5.1 per thousand, for a natural increase of 0.96%. The average number of children reached a high of about 2.3 per family in the early 1980s and rose higher still to 2.4 in the early 1990s. The low point for White fertility came during the economic recession of the late 1980s, when White families were averaging close to 2.0 children per family. White fertility in 2007-2008 is 2.3 children per family.

The crude birth rate for African-Americans in Alaska in 2007-2008 was 17.9 per thousand, and the death rate was 3.7 per thousand, a natural increase of 1.4% per year. Similarly, the crude birth rate for Asians was 27.2 per thousand, and the death rate was 3.7 per thousand, for a natural increase of 2.4%. Crude birth rates for Hispanics were 28.5 per thousand and crude death rates

Figure 1.2
Components of Population Change for Alaska, 1947-2008

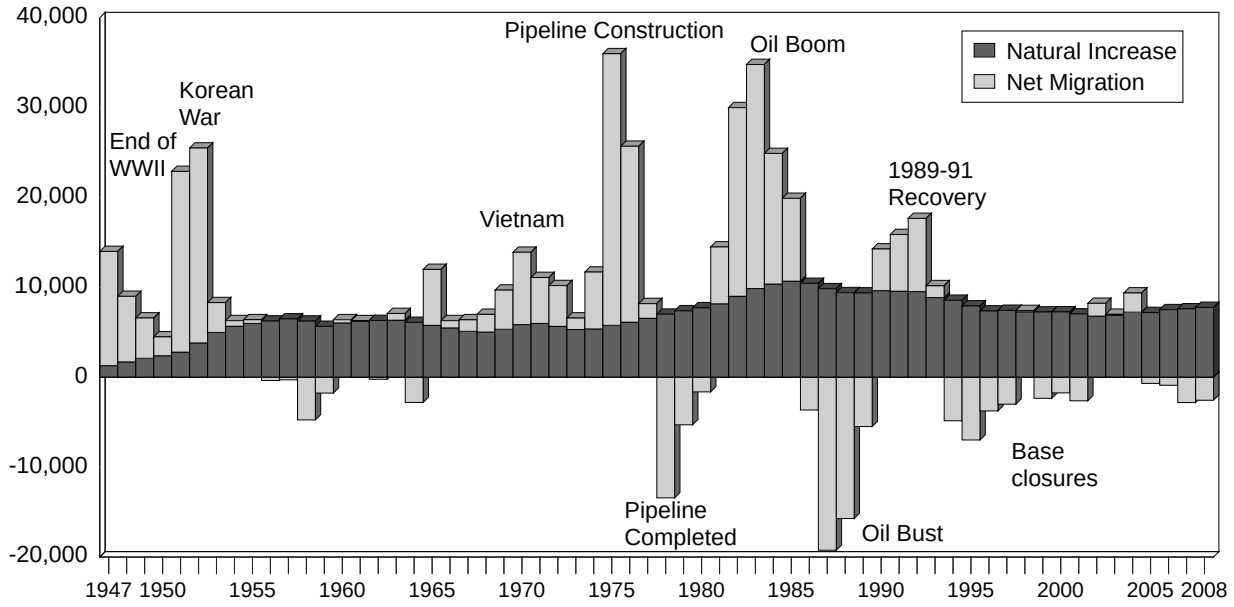

Source: Alaska Department of Labor and Workforce Development, Research and Analysis Section, Demographics Unit

were 2.8 per thousand, for a natural increase of 2.6%. The highest birth rates and rates of natural increase are currently found among Asians and Hispanics.

Historical Migration to and from Alaska

As seen in Figure 1.2, migration to or from Alaska has varied widely from year to year. There is no typical migration trend for the state. Rapid growth occurred during and after World War II, represented by an influx of 12,710 persons, or a 12.7% rate of proportional growth due to migration for 1946-47. The highest post-World War II proportional growth due to migration occurred during the build-up for the Korean War in 1950-51 with in-migration of 20,100 persons producing a 14.7% rate of growth; and in 1951-52, with 21,680 immigrants resulting in a 13.6% growth rate. These high percentages were partly related to the small population base in these years. While the net migration for 1981-82 and 1982-83 was numerically larger than that for 1950-51 and 1951-52, it was proportionally much smaller. By 1983-84, the net influx of 24,900 immigrants accounted for only a 5.0% increase in the population.

Figure 1.3
Migration to/from Alaska by Region, 1990-2000

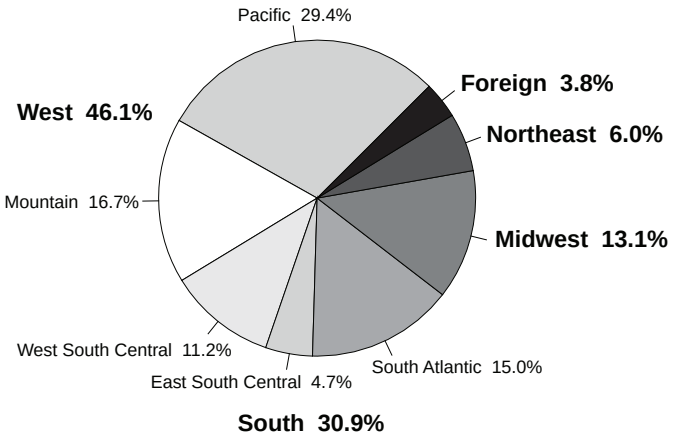

Source: Alaska Department of Labor and Workforce Development, Research and Analysis Section, Demographics Unit

Figure 1.4
Migration to/from Alaska by Region, 2007-2008

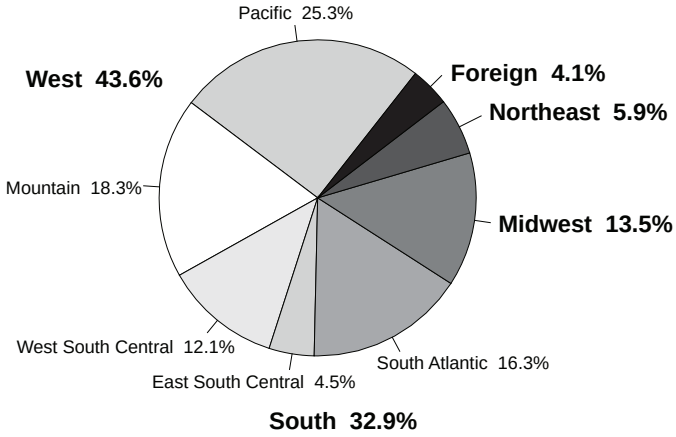

Source: Alaska Department of Labor and Workforce Development, Research and Analysis Section, Demographics Unit

The largest single numerical increase due to migration, 30,222 persons, or an 8.7% growth rate, occurred during pipeline construction in 1974-75. A severe economic recession led to the largest numerical loss, 19,245 out-migrants or a -3.5% population decrease, in 1986-87 and was larger than the 13,414 out-migrants, or -3.2% loss, which occurred at the end of the pipeline construction in 1977-78.

Historically, the majority of growth from migration in the U.S. occurs in relatively few of the 3,141 counties. Most communities in the U.S. attract relatively few in-migrants each year. Nationally, the highest rates of movement are found among young adults in their twenties. About one-third of persons 20-29 years old moved the previous year. This rate was twice the annual rate found for all persons one year and over. The movement of persons in their twenties also accounts for the fact that about a quarter of all persons less than five years of age also moved in the previous year. Most of the movement of young adults is to college, military or first job. Moving rates continue to decline with increasing age.

Recent Migration Trends and Characteristics

Statistics on the movement of people between states and counties are derived from change of address on U.S. Internal Revenue Service tax returns. Alaska tends to have among the highest levels of migration to and from the state, and thus gross migration of any state in the union. Information on the characteristics of migrants is derived from the 2000 census. Migration to and from the state is partly dependent upon federal military and program policies, which tend to result from unique historical events rather than easily predictable trends. The overall economies of the Pacific and Mountain regions relative to that of Alaska strongly influence migration to and from this state. When employment in Washington, California and Oregon becomes relatively weak, there is a greater tendency to look to Alaska for opportunity and vice versa. As shown in part in Table 1.2, changes in migration to or from Alaska are more a result of the decline of migrants to Alaska than to changes in out-migration. A net loss or gain may result from an increase or decrease in the number of in-migrants relative to out-migrants. The higher the rate of gross migration, or turnover, the more unstable the population. Thus, one cannot always tell by observing what appears to be a net gain or loss of population whether changes of in-migration or out-migration are the cause. What appears to be massive out-migration may be a normal six

to seven percent out-migration with a sharp decline of in-migrants to the state.

Most of the fluctuation of migrants is accounted for by non-Native migration to or from the state. While there has historically been a moderate migration flow of Alaska Natives to and from the state each year, the flows have been fairly balanced. The net effect has been very little gain or loss of Alaska Natives as a result of migration outside the state.

The vast majority of all persons living in Alaska at the time of the 2000 census were migrants to Alaska. Only 38.1% of Alaskans were born in the state. Regionally, these proportions varied from a low of 25.0% born in Alaska in Aleutians West Census Area, which was dominated by the highly transient city of Unalaska, to a high of 94.1% for Wade Hampton Census Area. Generally, over 75 percent of the residents of rural Alaska were born in Alaska, compared to 32.1% for Anchorage, 29.5% for Fairbanks and from 33 to 38% for Matanuska-Susitna, Kenai and Juneau. For persons not born in Alaska as of 2000, 23.2% were born in the West, 13.5% in the Midwest, 11.2% in the South, and 6.5% in the Northeast. Another 1.3% were born abroad to American parents, and 5.9% of Alaskans were foreign born. The proportion of foreign born in 1990 was 4.5%. This increase reflects, but is lower than, the general U.S. trend. In 2000, 11% of all persons in the U.S. were foreign born. Similarly, 2.7% of all Alaskans were not U.S. citizens compared to 6.6% for the U.S. as a whole.

Gross migration is the total volume of migration to and from the state that occurs in a year. This is the statistic often used by businesses that depend on turnover of population for their activity, such as shipping companies, moving companies and realtors. These flows are shown in Tables 1.2 and 1.3 and Figure 1.3 and 1.4. Even without counting the seasonal workforce, Alaska had the third highest level of gross migration (14.0%) of any state in 2008; slightly lower than Wyoming (14.5%), and slightly higher than Nevada (12.5%). The District of Columbia (21.6%) was significantly higher. The average for all states is 7.8% and the lowest gross migration is found in Wisconsin, Ohio, Michigan and California who range from 4.8% down to 4.0%. Alaska's resident population continues to have a very transient component.

During the 1980s, gross migration ranged from a high of about 110,500 during 1985-86 to a low of about 84,500 in 1987-88. On average during the 1980s, gross migration represented a number of migrants equal to 18.9% of the state's population each year. The range was between 15 and 22 percent. Each year between 1980 and 1990 the number of inmigrants averaged 9.9% of the state's population. This number ranged from a low of 6.2% to a high of 13.6%. Similarly, an average number equal

Table 1.2
Migration to and from Alaska, 1980-2008

July 1 to June 30	Net Migrants	In Migrants	Out Migrants	Gross Migrants
1980-81	6,326	47,210	40,884	88,094
1981-82	20,992	60,035	39,043	99,078
1982-83	24,934	64,682	39,748	104,430
1983-84	14,526	57,992	43,466	101,458
1984-85	9,206	54,986	45,780	100,766
1985-86	-3,646	53,451	57,097	110,548
1986-87	-19,245	38,085	57,330	95,415
1987-88	-15,710	34,393	50,103	84,496
1988-89	-5,480	41,185	46,665	87,850
1989-90	4,637	42,777	38,140	80,917
1990-91	6,310	44,890	38,580	83,470
1991-92	8,138	51,432	43,294	94,726
1992-93	1,314	47,171	45,857	93,028
1993-94	-4,840	42,329	47,169	89,498
1994-95	-6,980	38,999	45,979	84,978
1995-96	-3,741	40,282	44,023	84,305
1996-97	-3,001	41,476	44,477	85,953
1997-98	145	40,974	40,829	81,803
1998-99	-2,337	39,885	42,222	82,107
1999-00	-1,740	38,336	40,076	78,412
2000-01	-2,622	35,843	38,465	74,308
2001-02	1,430	38,488	37,058	75,546
2002-03	87	41,116	41,029	82,145
2003-04	2,142	41,479	39,337	80,816
2004-05	-685	41,315	42,000	83,315
2005-06	-884	41,033	41,917	82,950
2006-07	-2815	42,936	45,751	88,687
2007-08*	-2560	45,811	48,371	94,182
Migration Rate (% Of Population)				
1980-81	1.5	11.0	9.6	20.6
1981-82	4.8	13.8	9.0	22.8
1982-83	5.4	13.9	8.6	22.5
1983-84	2.9	11.6	8.7	20.3
1984-85	1.8	10.5	8.7	19.2
1985-86	-0.7	9.8	10.5	20.3
1986-87	-3.5	6.9	10.4	17.3
1987-88	-2.9	6.4	9.3	15.6
1988-89	-1.0	7.7	8.7	16.4
1989-90	0.9	7.9	7.1	15.0
1990-91	1.1	8.1	7.0	15.1
1991-92	1.4	9.0	7.6	16.6
1992-93	0.2	8.0	7.8	15.9
1993-94	-0.8	7.1	7.9	15.0
1994-95	-1.2	6.5	7.7	14.1
1995-96	-0.6	6.7	7.3	14.0
1996-97	-0.5	6.9	7.3	14.2
1997-98	0.0	6.7	6.7	13.4
1998-99	-0.4	6.5	6.8	13.3
1999-00	-0.3	6.2	6.4	12.6
2000-01	-0.4	5.7	6.1	11.8
2001-02	0.2	6.1	5.9	12.0
2002-03	0.0	6.4	6.4	12.8
2003-04	0.3	6.4	6.1	12.5
2004-05	-0.1	6.3	6.4	12.7
2005-06	-0.1	6.2	6.3	12.5
2006-07	-0.4	6.4	6.8	13.2
2007-08*	-0.4	6.8	7.2	14.0

* Provisional

Source: Alaska Department Of Labor & Workforce Development, Research & Analysis Section, Demographics Unit.

Table 1.3
Migration Rates to and from Alaska by Region and Selected States, 1980-2008

	Average Annual In-Migrantion (percent)						Average Annual Out-Migrantion (percent)					
	2006 -2008	2001 -2005	1996 -2000	1991 -1995	1991 -2000	1981 -1990	2006 -2008	2001 -2005	1996 -2000	1991 -1995	1991 -2000	1981 -1990
Northeast	6.3%	6.0%	6.3%	6.6%	6.5%	6.5%	5.4%	5.6%	5.6%	5.4%	5.5%	6.7%
New England	2.3%	2.0%	2.2%	2.6%	2.5%	2.5%	2.0%	2.0%	2.1%	1.9%	2.0%	2.8%
Middle Atlantic	4.0%	3.9%	4.0%	4.0%	4.0%	4.0%	3.4%	3.5%	3.5%	3.5%	3.5%	3.9%
New York	1.9%	2.0%	2.0%	2.0%	2.0%	1.9%	1.6%	1.8%	1.8%	1.8%	1.8%	1.8%
Midwest	14.7%	13.7%	12.6%	13.2%	12.9%	15.1%	12.4%	12.2%	13.2%	13.4%	13.3%	12.7%
East North Central	7.7%	6.7%	6.1%	6.5%	6.3%	7.7%	5.7%	5.8%	6.3%	6.5%	6.4%	6.5%
Michigan	2.1%	1.8%	1.6%	1.9%	1.7%	2.2%	1.3%	1.4%	1.7%	1.6%	1.7%	1.7%
West North Central	7.0%	7.0%	6.5%	6.7%	6.6%	7.4%	6.7%	6.4%	6.9%	6.9%	6.9%	6.2%
Minnesota	1.7%	1.8%	1.5%	1.6%	1.5%	2.2%	1.4%	1.4%	1.6%	1.5%	1.6%	1.4%
South	33.1%	31.7%	31.4%	30.4%	30.8%	27.8%	32.7%	31.9%	31.1%	31.2%	31.2%	27.6%
South Atlantic	16.4%	15.3%	15.4%	14.8%	15.1%	12.4%	16.2%	16.2%	15.4%	14.7%	15.0%	13.2%
Florida	4.4%	4.1%	3.9%	4.1%	4.0%	3.3%	4.6%	4.7%	4.0%	3.6%	3.8%	3.8%
Georgia	2.8%	3.0%	3.0%	2.8%	2.9%	2.2%	2.9%	2.9%	2.8%	2.8%	2.8%	2.1%
North Carolina	3.3%	3.1%	3.4%	2.9%	3.1%	2.1%	2.9%	2.9%	3.1%	2.6%	2.8%	1.8%
Virginia	2.7%	2.2%	2.4%	2.4%	2.4%	2.1%	2.8%	2.7%	2.7%	2.8%	2.7%	2.3%
East South Central	4.7%	4.7%	4.8%	4.4%	4.6%	4.3%	4.3%	4.3%	4.7%	5.1%	4.9%	4.2%
West South Central	12.0%	11.7%	11.1%	11.2%	11.2%	11.1%	12.2%	11.4%	11.1%	11.4%	11.2%	10.2%
Oklahoma	2.1%	1.9%	1.9%	1.9%	1.9%	1.8%	2.0%	1.7%	2.0%	1.8%	1.9%	1.6%
Texas	7.9%	7.5%	6.9%	6.8%	6.9%	6.7%	7.9%	7.4%	6.9%	7.2%	7.0%	6.3%
West	41.0%	43.7%	44.9%	45.3%	45.1%	47.9%	46.1%	47.0%	47.0%	46.9%	47.0%	50.6%
Mountain	16.7%	18.0%	17.0%	15.2%	16.0%	15.7%	19.7%	19.5%	17.9%	16.7%	17.2%	14.7%
Arizona	3.2%	3.4%	3.0%	3.1%	3.1%	2.8%	4.3%	4.4%	3.9%	3.4%	3.7%	3.2%
Colorado	3.1%	3.7%	3.5%	3.2%	3.4%	3.5%	3.4%	3.5%	3.6%	3.6%	3.6%	3.2%
Idaho	2.3%	2.5%	2.3%	1.9%	2.0%	2.6%	3.0%	2.7%	2.5%	2.4%	2.4%	2.0%
Montana	2.1%	2.2%	2.3%	2.0%	2.1%	2.4%	2.0%	2.0%	1.8%	1.9%	1.8%	1.6%
Nevada	1.9%	1.8%	1.6%	1.3%	1.4%	1.1%	2.5%	2.7%	2.2%	1.6%	1.9%	1.3%
New Mexico	1.4%	1.5%	1.9%	1.5%	1.6%	0.9%	1.7%	1.8%	1.7%	1.5%	1.6%	1.3%
Pacific	24.3%	25.7%	27.9%	30.1%	29.1%	32.2%	26.3%	27.5%	29.1%	30.2%	29.7%	35.9%
California	8.6%	9.1%	10.1%	12.1%	11.2%	10.8%	7.6%	8.3%	8.4%	9.0%	8.7%	12.7%
Oregon	4.3%	4.8%	5.0%	5.6%	5.3%	6.9%	5.3%	5.4%	6.1%	6.0%	6.1%	6.4%
Washington	9.0%	10.1%	11.2%	11.1%	11.2%	13.2%	11.5%	11.9%	13.4%	13.7%	13.5%	15.2%
Foreign	4.9%	4.9%	4.9%	4.5%	4.7%	2.7%	3.4%	3.3%	3.0%	3.1%	3.0%	2.4%
Average Annual	100.0%	100.0%	100.0%	100.0%	100.0%	100.0%	100.0%	100.0%	100.0%	100.0%	100.0%	100.0%
Estimated Migration	43,260	39,648	40,184	44,964	46,158	50,281	45,346	39,578	42,325	44,176	43,251	46,608

Source: IRS State to State Migration Flows and Alaska Department of Labor and Workforce Development, Demographic Unit.

to 9.0% of the state's population left Alaska each year. Out-migrants ranged from a low of 8.3% to 10.3% of the population. Armed Forces rotation probably accounted for one-fifth of these migration flows statewide each year. Flows to or from certain states with key bases are a regular part of the overall migration to or from Alaska, and in some instances strongly influence the importance of certain states in the pattern of migration to or from Alaska.

Since 1995, in-migration flows have averaged 6.3% of the state's population. The rate ranged from a high of 6.9% in 1996-97 to a low of 5.7% in 2000-2001. Out-migration averaged 6.5% during the same period. The movement out of state varied from a high of 7.7% in 1994-95 to a low of 5.9% in 2001-2002 reflecting the then-current lack of economic opportunity in our feeder states. The gross migration rate for 2000-2001 was 11.7%. The general trend over time has been towards lower gross migration to and from Alaska since the early 1980s. This rate has declined steadily from a high of 22.8% gross migration in 1981-82. The general slowdown of migration during the 1990s reflected economic conditions, both within the state and nationwide. If jobs and economic opportunity are available close to home, the tendency to relocate in search of work is diminished. The recent recession slowed migration from Alaska, with little corresponding increase in the rate of migration to Alaska. The increase of gross migration for 2007-2008 to 14 % mostly reflects an increase in out-migration.

Migration to and from Alaska by geographic region of the United States has been relatively consistent over time. During the 1980s, Alaska's average gross migration was 49.6% with the West, 27.4% with the South, 13.9% with the Midwest, and 6.6% with the Northeast. These regional proportions generally varied by less than two to

Table 1.3 (continued)

	Average Annual Gross Migration (percent)					
	2006 -2008	2001 -2005	1996 -2000	1991 -1995	1991 -2000	1981 -1990
Northeast	5.8%	5.8%	5.9%	6.0%	6.0%	6.6%
New England	2.2%	2.0%	2.2%	2.2%	2.2%	2.6%
Middle Atlantic	3.7%	3.7%	3.8%	3.8%	3.8%	4.0%
New York	1.7%	1.9%	1.9%	1.9%	1.9%	1.9%
Midwest	13.5%	12.9%	12.9%	13.3%	13.1%	13.9%
East North Central	1.6%	1.8%	1.8%	1.8%	1.8%	7.1%
Michigan	1.7%	1.6%	1.6%	1.8%	1.7%	2.0%
West North Central	6.9%	6.7%	6.7%	6.8%	6.8%	6.8%
Minnesota	1.6%	1.6%	1.5%	1.6%	1.5%	1.9%
South	32.9%	31.8%	31.2%	30.8%	31.0%	27.4%
South Atlantic	16.3%	15.8%	15.4%	14.8%	15.0%	12.7%
Florida	4.6%	4.7%	4.0%	3.6%	3.8%	3.5%
Georgia	2.9%	3.0%	2.9%	2.8%	2.8%	2.2%
North Carolina	3.1%	3.0%	3.2%	2.7%	3.0%	2.0%
Virginia	2.7%	2.5%	2.6%	2.6%	2.6%	2.3%
East South Central	4.5%	4.5%	4.8%	4.7%	4.7%	4.2%
West South Central	12.1%	11.6%	11.1%	11.3%	11.2%	10.5%
Oklahoma	1.2%	1.8%	1.9%	1.9%	1.9%	1.7%
Texas	7.9%	7.5%	6.9%	7.0%	6.9%	6.4%
West	43.6%	45.4%	46.0%	46.1%	46.1%	49.6%
Mountain	18.3%	18.8%	17.5%	15.9%	16.7%	15.3%
Arizona	3.8%	3.9%	3.5%	3.3%	3.4%	3.0%
Colorado	3.2%	3.6%	3.5%	3.4%	3.5%	3.3%
Idaho	2.6%	2.6%	2.4%	2.1%	2.3%	2.4%
Montana	2.1%	2.1%	2.0%	1.9%	2.0%	2.0%
Nevada	2.2%	2.2%	1.9%	1.5%	1.7%	1.2%
New Mexico	1.6%	1.7%	1.8%	1.5%	1.6%	1.3%
Pacific	25.3%	26.6%	28.6%	30.2%	29.4%	34.4%
California	8.1%	8.7%	9.2%	10.5%	9.9%	11.8%
Oregon	4.8%	5.1%	5.6%	5.8%	5.7%	6.8%
Washington	10.3%	11.1%	12.3%	12.4%	12.4%	14.4%
Foreign	4.1%	4.1%	3.9%	3.8%	3.8%	2.5%
Average Annual	100.0%	100.0%	100.0%	100.0%	100.0%	100.0%
Estimated Migration	88,606	79,226	82,509	89,140	85,825	96,889

three percentage points over the course of the decade as shown in Table 1.3.

In 2006-2008, the most recent period for which Internal Revenue Service data are available, 43.6% of gross migration was between Alaska and the West, of which 25.3% was with the Pacific states and 18.3% to or from the Mountain states. Of the Pacific states, Washington accounted for 10.3%, California 8.1% and Oregon 4.8% of the migration. In the 1980's 49.6% of the migration to Alaska came from the West: 34.4% from the Pacific and 15.3% from the Mountain states. The share to and from Washington and California has tended to decline slightly over time and the share with the southern Mountain states has tended to increase.

Similarly, in 2006-2008, the South increased to 32.9% of Alaska's gross migration. The migration to and from the South had remained relatively stable since 1990. Of the Southern flows in 2006-2008, 16.3% were to or from the South Atlantic region, and 12.1% were to or from the West South Central region. Most of this migration is associated with the military. The single southern state contributing most to Alaska's migration was Texas with 7.9%, a flow jointly associated with the oil industry and the military. In 2006-2008, migration to and from the Midwest was 13.5%, down from 13.9% in the 1980's. Migration to and from the Northeast was 5.8% in the 2006-2008 period down from 6.6% in the 1980's. Alaska's migration to or from foreign countries has steadily increased from 2.5% in the 1980s to 4.1% in 2006-2008. This movement is largely a combination of immigration and military rotations to or from overseas bases. Foreign immigrants, who currently number about 1,200 per year, have continued to be a larger share of all migration to Alaska since 2000. In 2000, 5.9% of the population of Alaska was foreign born, 2.7% of the population were not U.S. citizens and 3.2% naturalized citizens.

Population Composition: Historical Race Composition

Prior to the 1929 territorial census, little reliable data is available on Alaska's Native Americans. In 1929, some 29,983 Native Americans made up 50.6% of the state's population. Although their numbers have grown rapidly since 1929, the non-Native population has grown more rapidly, resulting in a gradual decline in the proportion of Alaska's population who are Native American. Since 1990, however, the proportion of Native Americans has slowly increased from 15.7% to about 17.7% in 2000 (Table 1.4) as a result of military cutbacks and the overall slowing of non-Native migration to Alaska.

In the late 1990s, the Federal Office of Management and Budget (OMB) redefined the way race is collected to allow individuals to define themselves as "multi-race". With the 2000 census, people could check all of the races that they thought defined them. As a result, race as reported in 2000 is no longer compatible with earlier data and statistics on race are far more complex. In recent decades, one had to choose one of four races: White, Black or African American, American Indian or Alaska Native, or Asian and Pacific Islander.

The new OMB guidelines establish a five race classification for federal race data on race and ethnicity. It also allows for identifying origins in more than one race.

American Indian or Alaska Native A person having origins in any of the original peoples of North or South America (including Central America), who maintains tribal affiliation or community attachment.

Asian A person having origins in any of the original peoples of the Far East, Southeast Asia or the Indian subcontinent, including Cambodia, China, Japan, Korea, Malaysia, Pakistan, the Philippines, Thailand and Vietnam.

Black or African American A person having origins in any of the black racial groups of Africa. Terms such as "Haitian" or "Negro" can be used in addition to "Black or African American".

Native Hawaiian or Other Pacific Islander A person having origins in any of the original peoples of Hawaii, Guam, Samoa or other Pacific Islands.

White A person having origins in any set of the original peoples of Europe, the Middle East, or North Africa.

With respect to ethnicity, the standards provide for the collection of data on whether or not a person is of "Hispanic or Latino" culture or origin. A person of Cuban, Mexican, Puerto Rican, South or Central American, or Other Spanish culture or origin can identify themselves as such, regardless of race. The term "Spanish Origin," can be used in addition to "Hispanic or Latino."

Under the new guidelines, OMB provides for multi-race reporting. This allowed persons of mixed race to identify themselves as a combination of races rather than being forced to choose one race. The permutations and combinations of five races result in 63 possible race/ethnicity categories. In the 2000 census, race is self reported and represents each individual's interpretation of the choices presented. In addition to the race and ethnic categories recognized by OMB, the census allowed people to define themselves as "some other race" and to write in their race. Most often the "some other race" response involved confusion over Hispanic or Latino as a race rather than an ethnicity. To make data comply with federal program uses the Census Bureau has created a new set of modified race estimates that allocates "some other race" to the OMB categories. In 1990, the bureau created a Modified Age, Race, Sex (MARS) file to correct for errors in race and age reporting. The bureau has created a comparable set of estimates from the 2000 Modified Race to distribute the "other race" and our office has modified it further to correct for age errors in the 2000 census in Alaska.

The changes in the definition of race make 2000 race data incompatible with prior censuses. There is no longer a direct answer to "How many Alaska Natives live in Alaska?" Because of multi-race, the answer must be in the form of a range rather than a single number. The number of American Indians or Alaska Natives who declared one race alone in 2000 was 98,043 or 15.5%

Table 1.4
Native American and Total Population of Alaska, Selected Years, 1910-2008

Year	American Indian or Alaska Native Alone	Percent	Native American Population		Percent	American Indian or Alaska Native Alone or in Combination	Percent	Total Population	Total Responses
1910	-	-	25,331		39.4	-	-	64,356	-
1920	-	-	26,558		48.3	-	-	55,036	-
1929	-	-	29,983		50.6	-	-	59,278	-
1939	-	-	32,458		44.8	-	-	72,524	-
1950	-	-	33,863		26.3	-	-	128,643	-
1960	-	-	42,522		18.8	-	-	226,167	-
1970	-	-	50,605		16.7	-	-	302,583	-
1980	-	-	64,103		16.0	-	-	401,851	-
1990	-	-	86,252		15.7	-	-	550,043	-
1991	-	-	89,286		15.7	-	-	569,054	-
1992	-	-	91,933		15.7	-	-	586,722	-
1993	-	-	94,176		15.8	-	-	596,906	-
1994	-	-	96,182		16.0	-	-	600,622	-
1995	-	-	98,058		16.3	-	-	601,581	-
1996	-	-	99,678		16.5	-	-	605,212	-
1997	-	-	101,751		16.7	-	-	609,655	-
1998	-	-	103,361		16.7	-	-	617,082	-
1999	-	-	104,745		16.8	-	-	622,000	-
2000	98,836	15.7	109,831	*	17.5	120,825	18.3	627,533	661,862
2001	99,149	15.7	110,327	*	17.5	121,404	18.1	631,957	671,599
2002	100,148	15.6	111,541	*	17.4	122,846	18.1	640,183	677,684
2003	102,375	15.8	113,676	*	17.6	124,877	18.3	647,188	684,121
2004	104,051	15.8	115,701	*	17.6	127,167	18.3	656,569	695,178
2005	105,702	15.9	117,720	*	17.8	129,650	18.4	663,085	704,435
2006	107,076	16.0	119,442	*	17.8	131,715	18.5	669,716	713,338
2007	108,730	16.1	121,483	*	18.0	134,144	18.6	674,510	720,148
2008	109,116	16.1	121,929	*	17.9	134,633	18.6	679,720	725,078

* Bridge Estimate
Note: Estimates for 1990 and later have a reference date of July 1.
Sources: U.S. Census Bureau and Alaska Department of Labor and Workforce Development, Research and Analysis Section, Demographics Unit

Figure 1.5
Alaska Population by Age, Race and Sex, 2008

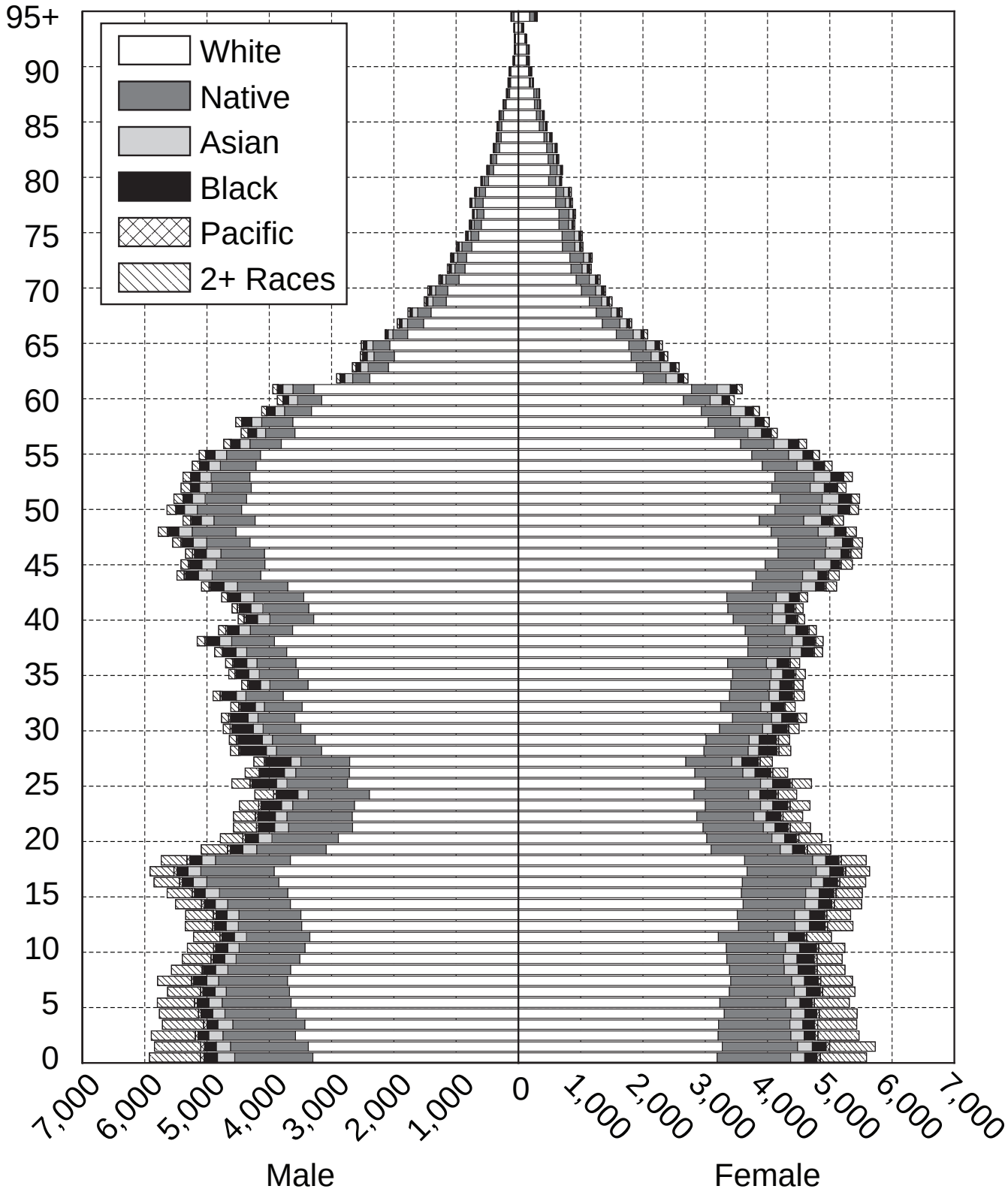

Source: Alaska Department of Labor and Workforce Development, Research and Analysis Section, Demographics Unit

Table 1.5
Population by Race and Ethnicity, Alaska and the U.S., 1990, 2000

Race:	Alaska April 1, 2000	% of Population	% of Responses	Alaska April 1, 1990	%	Change 1990-2000	Avg. Ann. % Change	Alaska as % of U.S. 2000	Alaska as % of U.S. 1990
Total	626,932	100.0		550,043	100.0	76,889	1.3%	0.22%	0.22%
Total Responses	658,723		100.0						
White									
White Alone	434,534	69.3						0.21%	
White (Bridge estimate)	455,284	72.6		415,492	75.5	39,792	0.9%		0.21%
White Alone or in Combination	463,999		70.4					0.21%	
American Indian and Alaska Native									
American Indian and Alaska Native Alone	98,043	15.6						3.96%	
Native American (Bridge Estimate)	111,091	17.7		85,698	15.6	25,393	2.6%		4.37%
American Indian and Alaska Native Alone or in Combination	119,241		18.1					2.89%	
Black or African American									
Black or African American Alone	21,787	3.5						0.06%	
Black (Bridge estimate)	25,547	4.1		22,451	4.1	3,096	1.3%		0.07%
Black or African American Alone or in Combination	27,147		4.1					0.07%	
Asian and Pacific Islander									
Asian Alone	25,116	4.0						0.25%	
Asian and Pacific Islander (Bridge estimate)	35,010	5.6		19,728	3.6	15,282	5.6%		0.27%
Asian Alone or in Combination	32,686		5.0					0.27%	
Native Hawaiian and Other Pacific Islander Alone	3,309	0.5						0.83%	
Native Hawaiian and Other Pacific Islander Alone or in Combination	5,515		0.8					0.63%	
Other and Unknown Race									
Some Other Race Alone	9,997	1.6						0.07%	
Other and Unknown Race (1990)	---			6,674	1.2				0.07%
Some Other Race Alone or in Combination	15,151		2.3					0.08%	
Two or more races	34,146	5.4						0.50%	
Two Races excluding Some Other Race and Three or More Races	29,600		4.5					0.77%	
Ethnicity:									
Hispanic or Latino (of any race)	25,852	4.1		17,803	3.2	8,049	3.7%	0.07%	
Mexican	13,334	2.1						0.06%	

Note: Persons of Hispanic Origin may be of any race
Sources: U.S. Census Bureau, 1990 and 2000 Census of Population and Housing; and Alaska Department of Labor and Workforce Development, Research and Analysis Section, Demographics Unit

of the population. The number of American Indians or Alaska Natives who declared this race alone or in combination with one or more races was 119,241 or 18.1% of the population. Alaska had the second highest proportion of multi-race in the U.S. after Hawaii.

As of this date, figuring rates of occurrence for births, deaths and other social and work related programs is also more difficult because data on these characteristics are not yet collected on a multi-race basis. In addition, most federal programs that use race have not yet revised their requirements to define how they will deal with multi-race. The use of current incidence statistics not collected on a multi-race basis with multi-race denominators will produce misleading rates. In addition to multi-race estimates, our office produces "bridge" series race estimates which define race as it was defined in the 1990's. Until numerator data is produced on a multi-race basis we recommend that anyone producing incidence rates use the "bridge" series denominators. For a more extensive discussion of multi-race, the reader is directed to Greg Williams' Race and Ethnicity in Alaska, Alaska Economic Trends, October 2001.

In addition to the problems of race in the 2000 Alaska census, problems in processing the 2000 census have

Table 1.5 (continued)

U.S. April 1, 2000	% of Population	% of Responses	U.S. April 1, 1990	%
281,421,906	100.0		248,709,873	100.0
288,764,438				
211,460,626	75.1			
---			199,686,070	80.3
216,930,975		75.1		
2,475,956	0.9			
---			1,959,234	0.8
4,119,301		1.4		
34,658,190	12.3			
---			29,986,060	12.1
36,419,434		12.6		
10,242,998	3.6			
---			7,273,662	2.9
11,898,828		4.1		
398,835	0.1			
874,414		0.3		
15,359,073	5.5			
---			9,804,847	3.9
18,521,486		6.4		
6,826,228	2.4			
3,824,670		1.3		
35,305,818	12.5		22,354,059	9.0
20,640,711	7.3			

led to problems of misrepresentation of age for children under 18. The problems are particularly noticeable in rural Alaska. The basic census form used in door-to-door enumeration allowed for only 5 household members to respond (six on the mail-out form). If the household was larger, the persons were listed on the back and a supplementary form was used for the characteristics of the additional persons. In the processing, the private data contractor separated the supplementary forms and the connecting information was lost. This meant that the age of children less than 18 years of age had to be "imputed" for a substantial number of children based on the age distribution of similar households by a method statisticians refer to as a "hot deck". The method assumes that people list their children on the census form in random order, rather than sequentially. In fact, most persons listed their children in age order. As a result, a large number of children whose age had to be imputed were young children rather than a normal distribution by age under 18 years of age. The result was that for parts of rural Alaska with large households, the census reported too many children ages 10-17 and too few children 0-9. The problem is particularly acute for ages 0, 1 and 2. Ten census areas had errors of at least 6%. In Wade Hampton, we estimate that 16% of the children had misreported age and Bethel had almost 15%. We have adjusted the age structure of 10 rural Alaska boroughs and census areas and the state total to correct for this problem. Users of 2000 census data for children by age group should be aware that the data for rural Alaska as reported in census tables may be inaccurate. Data for children under 18 as a whole should be accurate. Children were not missed by the census, but their reported age may be in error. The corrected areas are: Wade Hampton Census Area, Bethel Census Area, Dillingham Census Area, Nome Census Area, North Slope Borough, Valdez-Cordova Census Area, Northwest Arctic Borough, Yukon-Koyukuk Census Area, Southeast Fairbanks Census Area and Lake and Peninsula Borough. Since large families in these areas are predominately Alaska Native, the correction was applied only to the American Indian and Alaska Native race group. There also appears to be a small erroneous imputation of sex as well in ages 0, 1 and 2 for Alaska in the 2000 census. Because of time constraints, we have not attempted to correct for this error in this set of estimates.

Looking at 2000 census data before adjustment to distribute "Other Race", the census showed that 192,398 persons, or 30.7% of the population of Alaska, considered themselves to be either wholly or partly some race other than White. The number and proportions of persons by race and broad tribal group for 1980 and 1990 are shown in Tables 1.5 through 1.7. Of the 626,932 persons in Alaska in 2000, Native Americans Alone made up 98,043 and of the 658,723 race responses; the number of persons reporting Native American Alone or in Combination was 119,241. For these estimates, all Native Americans living in Alaska are referred to as Alaska Natives, even though a small percentage of them belong to continental U.S. tribal groups. About 20 percent of all Alaska Natives are estimated to be living outside of Alaska. The economic boom of the early 1980s brought many non-Natives to the state. As a result, the proportion of Alaska Natives dropped from 16.0% in 1980 to 15.7% in 1990. By 2000, the percentage of Native Americans was between 15.6 and 18.1%. Alaska Natives made up 4.4% of all Native Americans nationally in 1990. In 2000, Alaska American Indian and Alaska Natives (AIAN) in Alaska made up 4.0% of AIAN Alone and 2.9% of AIAN Alone or in Combination nationwide.

In 2000, the White population accounted for between 434,534 and 463,999 persons, or 69.3% to 70.4% of the population. Other races, primarily African-American, Asian and Pacific Islanders accounted for at least 9.6% of the population in 2000. These groups accounted for 48,853 persons, or 8.9% of the 1990 population. These groups were up from 27,521, or 6.8%, in 1980. In 1990, there were some 17,803 persons of Hispanic origin in Alaska. In 2000, the number had increased sharply to 25,852 Hispanics (4.1%)

Current Population Composition

The July 2008 state estimates are based on the April 1, 2000, Modified Age, Race (MARS) estimates. As stated earlier, the MARS estimates adjust the census race data to eliminate "other races" and adjust for errors in age reporting at the time of the census. The 2008 estimates by age and sex for single year of age for the state as a whole are presented in Table 1.8. The 2008 and 2007 estimates by age/race/sex and ethnicity for the state as a whole are presented in Tables 1.9 to 1.12. Similar tables for the state's 27 boroughs and census areas are available from the Alaska Department of Labor, Research and Analysis Section, Demographics Unit web site http://almis.labor.state.ak.us/ under Population Estimates and Projections.

Figure 1.6
Alaska Population by Age and Sex, 2000, 2008

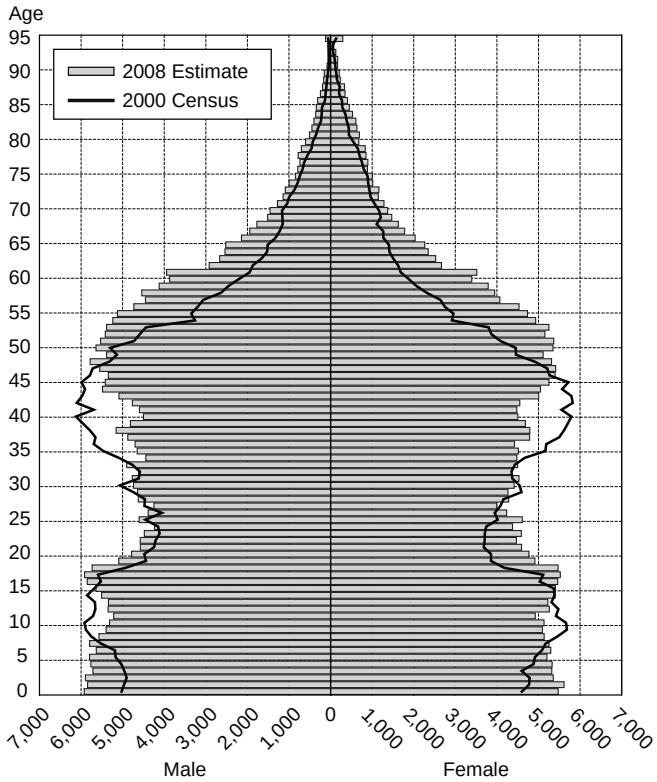

Source: Alaska Department of Labor and Workforce Development, Research and Analysis Section, Demographics Unit

Tables 1.9-1.26 contain population for the entire state by age, race and sex for 2008 back to April 1, 2000 respectively. Tables for "race alone or in combination" count responses, not individuals. In these tables, a person who marked two or more race categories was counted two or more times, so that the total is higher than the state population. These tables are for selected age groups. Tables for "races alone" and "alone or in combination" by single year and the "bridged" race estimates for these years by single year of age are available on our web site.

The size of each age group in the population is affected by its birth, death and migration history. These patterns can be seen in Figures 1.5 and 1.6. For Alaska, the largest factor affecting change in the size of each age group is migration. Migration is particularly high for 18-to-35 year olds and their young children under school age. Migration began to increase sharply during the 1970s. This accounts for much of the dramatic increase in persons currently over 40. The large bulge at ages 40-55 was created by the 1980-90 migration to Alaska. The age structure of Alaska's population compared to that of the U.S. as a whole can be seen in Figure 1.7.

Population Cohorts and Life Cycle Events

The shape of a population depends upon a series of historical and life cycle events. All persons born in a given year are part of a year-specific cohort, and are associated with one another throughout their lifetime. The increase in family size following the depression and WWII created a series of cohorts that is widely known as the "baby boom". These larger groups of children strained schools at every level as they passed, experienced reduced job opportunities as they entered the labor market, and will overwhelm the social security system and medical systems as they grow old. Cohorts in local areas are shaped over their lifetime by death and migration. They are increased by forces encouraging in-migration. They are reduced by forces of death and out-migration.

Specific Age Groups

The growth trends for various age groups often differ sharply from those of the population as a whole. These differences in age groups are found in Table 1.27 and Figure 1.8.

While Alaska's total population increased 23.6% between July 1, 1990 and July 1, 2008, children under the age of five increased 0.7%, from 55,859 to 56,237. This age group currently makes up 8.3% of the state's population. From a high in 1993, the number of young children steadily declined to a low of 48,525 in 2000, rising slowly but steadily over the last four years. The number in this age group is extremely volatile, and is often depending on various economic conditions. Children under five are generally unreliable as a planning indicator for future elementary school facilities, because

economic booms and busts can quickly change the size of this age group. As a result of cutbacks in military personnel in the mid 1990's, low birth rates nationwide in the 1970s, and low in-migration, the state has few young adults, and this has acted to reduce the number of young children in the state.

The population aged 5 to 13 are of elementary and junior high school age. This group has shrunk by 5.2% since its peak of 101,208 in 1998. Young adults age 18 in 2008 represent the peak of the "echo boom", that is, they are the children of the last of the baby boomers. Peak baby boomers born in the late 1950's and 1960's tended to get married later and postpone childbearing. Since the largest cohort of "echo boom" kids is just graduating from high school, the growth demand for middle and high school facilities has stabilized statewide. This age group made up 14.1% of the state population in 2008.

The number of High school-age children had increased steadily since 1990. By 2008, there were 44,705 youth aged 14-17 in Alaska, up from 30,356 in 1990. This age group has increased from 5.5% of the state's population in 1990 to 6.6% in 2008. The highest proportion since the 1970s was in 2005, when 7.0% of the state's population was 14-17. In general, teenagers are less subject to changes in migration flows than younger age groups because their parents are older and generally have more stable jobs. Cutbacks in long-standing oil and government jobs, however, could negatively impact this group. Except for rapid growth areas like Mat-Su, the number of high school students should stabilize or decline within the next year few years.

The age group 18-24 is most subject change by increases and declines in economic conditions. While nationwide this group was declining, in Alaska it reached a high of 70,175 in 1984. Since 1984, this group decreased to 56,189 by 1990, a loss of 20 percent in six years. In 1995, this age group hit a low point at 47,656. Cuts in the military population have also influenced the downward trend in this age group. This group has seen the passing of children born following the end of the baby boom in the early 1970s when fertility hit an all time low. While some have mistakenly interpreted the decline in the size of this age group to out-migration from Alaska, the trend in the size of this age group is in fact primarily a result of the passing of the "baby bust" cohorts through their early 20's. Since 1995, this group has increased steadily with the passing of the leading edge of the "echo boom" into these ages. Until the recent economic recession, this group had generally had better economic prospects than their predecessors. The decreased supply of labor provided by this smaller generation provided an opportunity to increase the employability of this age group. Given the current economic downturn, unemployment would be worse for this age group had their numbers been larger. This age group made up 9.8% of the state's population in 2008.

The population aged 25-34 is composed of young adults in the prime ages for family and household formation. It is estimated that this age group peaked in Alaska at 128,401 in 1986. The last part of the "baby boom" has now passed through this age group and these ages increasingly are made up of "baby bust" cohorts. The families in this age group contribute heavily to the number of children less than five years of age. By 1990, the persons in this age category numbered 113,233, a loss of 11.8% of young householders since 1986. This age group hit a low of 84,518 in 1999, and has since rebounded slightly to 89,630. As the "baby boomers" moved out of it, this age group declined from 23.7% of the state's population in the early 1980s to 13.2% in 2008.

From 1980 to present, the 35-44 age group experienced large growth, followed by a decline in size. This change is largely associated with the advancement in age of the baby boom generation, defined as individuals born

Figure 1.7
Alaska and U.S. Population by Age and Sex, 2008 (Percent Distribution)

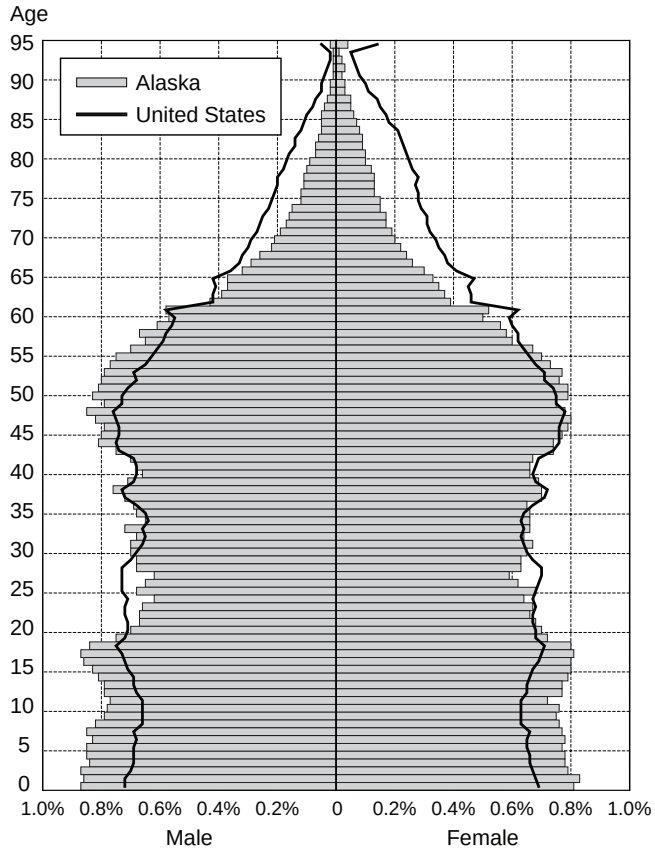

Source: Alaska Department of Labor and Workforce Development, Research and Analysis Section, Demographics Unit

Table 1.6
Population for American Indian, Alaska Native and Tribal Group, Alaska and the U.S., 1990, 2000

Race:	Alaska April 1, 2000	% of Population	% of Responses	Alaska April 1, 1990	%	Alaska as % of U.S. 2000	Alaska as % of U.S. 1990
Total	626,932	100.0		550,043	100.0	0.22%	0.22%
Total Responses	658,723		100.0				
American Indian and Alaska Native							
American Indian and Alaska Native Alone	98,043	15.6				3.96%	
Native American (Bridge Estimate)	111,091	17.7		85,698	15.6		4.37%
American Indian and Alaska Native Alone or in Combination	119,241		18.1			2.89%	
Tribe							
Tribe specified Alone	74,011	11.8				3.77%	
Tribe specified (1990)	---			83,532	15.2		4.97%
Tribe specified Alone or in Combination	92,498		14.0			3.02%	
Eskimo Alone	41,481	6.6				90.34%	
Eskimo (1990)	---			44,401	8.1		77.69%
Eskimo Alone or in Combination	46,733		7.1			85.34%	
Aleut Alone	8,282	1.3				69.36%	
Aleut (1990)	---			10,052	1.8		42.24%
Aleut Alone or in Combination	10,695		1.6			62.99%	
Alaskan Athabascan Alone	11,910	1.9				82.02%	
Alaska Athabaskan (1990)	---			11,696	2.1		85.14%
Alaskan Athabaskan Alone or in Combination	14,546		2.2			77.22%	
Tlingit-Haida Alone	9,153	1.5				61.74%	
Tlingit & Haida (1990)	---			10,531	1.9		66.95%
Tlingit (1990)	---			9,448	1.7		67.85%
Haida (1990)	---			1,083	0.2		60.00%
Tlingit-Haida Alone or in Combination	12,523		1.9			55.99%	

Tsimshian (1990)	---			1,653	0.3		67.97%
Alaska Native (Other) (1990)	---			566	0.1	--	
Other Specified North American Tribes Alone	3,185	0.5					
Other Specified North American Tribes (1990)	---			4,633	0.8		0.30%
Other Specified North American Tribes Alone or in Combination	8,001		1.2			0.42%	
Tribe not reported or specified Alone	24,032	3.8					
Tribe not reported or specified (1990)	---			2,166	0.4		0.78%
Tribe not reported or specified Alone or in Combination	26,743		4.1			2.53%	

Sources: U.S. Census Bureau, 1990 and 2000 Census of Population and Housing; and Alaska Department of Labor and Workforce Development, Research and Analysis Section, Demographics Unit

between 1946 and 1964. In-migration by more established families during the 1980s added to the numbers of this naturally large population cohort. In spite of overall losses in the state's population due to the severe economic recession in the 1986-87 period, this age group continued to grow, reaching its highest level of 120,566 persons in 1996. From almost 20% in the mid 1990s, this age group has declined to 14.0% of the overall population in 2008.

The 45-54 age group currently includes a large portion of the post World War II baby boom generation. This age group segment of the population grew in Alaska from 8.5% in 1980 to 15.8% in 2008. As of July 1, 2008, there were an estimated 107,239 persons 45-54 years old.

The ages 55-64 have traditionally been the ages at which some Alaskans begin to move south. This age group's share of Alaska's population has shown small, but steady

Table 1.6
(continued)

U.S. April 1, 2000	% of Population	% of Responses	U.S. April 1, 1990	%
281,421,906	100.00		248,709,873	100.00
288,764,438		100.00		
2,475,956	0.88			
---			1,959,234	0.80
4,119,301		1.43		
1,963,996	0.70			
---			1,682,114	0.68
3,062,844		1.06		
45,919	0.02			
---			57,152	0.03
54,761		0.02		
11,941	0.00			
---			23,797	0.01
16,978		0.01		
14,520	0.01			
---			13,738	0.01
18,838		0.01		
14,825	0.01			
---			15,730	0.01
---			13,925	0.01
---			1,805	0.00
22,365		0.01		
---			2,432	0.00
---	---		--	--
1,364,831	0.48			
---			1,569,265	0.79
1,893,445		0.66		
511,960	0.18			
---			277,120	0.14
1,056,457		0.37		

increases since 1983 as their numbers have increased by over 100%. This growth should continue in Alaska over the next 10 years as baby boomers begin to enter their sixties. There were 74,438 persons aged 55-64 in the state in 2008 which accounted for 11.0% of the population.

Persons 65 years old and older numbered 49,455 in 2008. The size of the population currently 55-64 suggests that the number of senior Alaskans will continue to increase dramatically in coming years. Large numbers of persons over age 40 are also reaching the point in the life cycle where they are beginning to have older parents to care for. Such care, in some cases, is more easily provided in Alaska than by long distance in other states. In-migration of older persons to Alaska, however, remains a very tiny part of either growth or migration. This age group has increased from 2.9% of the total in 1980 to 4.1% in 1990, to 7.3% in 2008. The rate of Alaska's increase in this age group tops that of any other state. In spite of the rapid rate of increase, Alaska in 2000 had by far the smallest proportion of persons 65 and over (5.7%) in the nation. The next smallest percentage was in Utah (8.5% in 2000). The percentage of the population over 65 for the U.S. in 2005 was 12.4%. According to Census 2000, Alaska has the third highest rate of out-migration of its elder population after Washington D.C. and New York. Between 1995 and 2000, there was a net loss of almost 4 percent of persons 65+. Net loss of older Alaskans is somewhat less today than it was during the economic downturn of 1985-90, when the loss was about 5.5%.

Median Age

The population in Alaska is younger than the national average but, because of recent slowing of migration, this gap is narrowing. The 2008 median age in the United States was 36.8, while the median age for Alaska was 33.5 years. By race, the median ages of Alaskans in 2008 are: White Alone 36.6, Native American Alone 26.4, African-American Alone 28.8, Asian Alone 36.8, Hawaiian and Pacific Islanders Alone 23.2 and Two or More Races 16.5. The median age of Hispanics is 25.7. The Native American, Hawaiian and Pacific Islanders and Hispanic populations are much younger because of their higher fertility rates. The African-American population is young because it is largely military. The extremely young age of persons of Two or More Races is the result of an increasing proportion of multi-racial children and a greater tendency of younger Alaskans who may be multi-racial to identify themselves as such. The 2008 median ages by race for the United States as a whole were: White Alone 38.2, Native American Alone 29.5, African-American Alone 31.4, Asian Alone 35.8, Hawaiian and Pacific Islanders Alone 29.8 and Two or More Races 19.7. Nationwide, the median age of Hispanics was 27.7. In 2008, Alaska had the third youngest population in the U.S., after Utah (28.7) and Texas (33.2).

Voting Age Population

According to the July 1, 2008 estimates, the voting age population (persons aged at least 18 years) in Alaska totaled 482,842. Of that population, Whites made up 477,390 (70.2%), Alaska Natives 109,116 (16.1%), Asian 28,610 (4.2%), African-Americans 26,223 (3.9%), Hawaiian and Pacific Islanders 3,872 (0.6%) and Persons of Two or More Races 34,509 (5.1%). Hispanics may be of any race. In 2008, there were an estimated 28,797 voting-aged persons of Hispanic origin. This number is

Table 1.7
Population for Asian and Pacific Islander, Alaska and the U.S., 1990, 2000

Race:	Alaska April 1, 2000	% of Population	% of Responses	Alaska April 1, 1990	%	Alaska as % of U.S. 2000	Alaska as % of U.S. 1990
Total	626,932	100.0		550,043	100.0	0.22%	0.22%
Total Responses	658,723		100.0				
Asian & Pacific Islander							
Asian Alone	25,116	4.0				0.25%	
Asian & Pacific Islander (Bridge estimate)	35,010	5.6		19,728	3.6		0.27%
Asian Alone or in Combination	32,686		5.0			0.27%	
Filipino Alone	12,712	2.0				0.69%	
Filipino (1990)	---			7,976	1.5		0.57%
Filipino Alone or in Combination	16,170		2.5			0.68%	
Korean Alone	4,573	0.7				0.42%	
Korean (1990)	---			4,163	0.8		0.52%
Korean Alone or in Combination	5,687		0.9			0.46%	
Japanese Alone	1,414	0.2				0.18%	
Japanese (1990)	---			2,066	0.4		0.24%
Japanese Alone or in Combination	3,011		0.5			0.26%	
Chinese Alone	1,464	0.2				0.06%	
Chinese (1990)	---			1,342	0.2		0.08%
Chinese Alone or in Combination	2,459		0.4			0.09%	
Vietnamese Alone	814	0.1				0.07%	
Vietnamese (1990)				582	0.1		0.09%
Vietnamese Alone or in Combination	1,050		0.2			0.09%	
Native Hawaiian and Other Pacific Islander Alone	3,309	0.5				0.83%	
Pacific Islander (1990)				1,914	0.3		0.52%
Native Hawaiian and Other Pacific Islander Alone or in Combination	5,515		0.8			0.63%	

Sources: U.S. Census Bureau, 1990 and 2000 Census of Population and Housing; and Alaska Department of Labor and Workforce Development, Research and Analysis Section, Demographics Unit

equivalent to 4.2% of the voting age population. As of December 2008, there were 497,682 registered voters in Alaska. Thus, a number of registered voters equivalent to 103.1% of the eligible voting age population are currently on the voter registration rolls, up from 98.4% in 2005. While Alaska attempts to purge voter registration rolls, a 14% gross migration each year means that the number of persons on the registers is not a valid measure of the proportion of eligible voters who are registered. Approximately 65.3% of the voting age population voted in the presidential election in 2008. More detailed data on age of population by election district are shown in Table 3.4.

Dependency

Dependency ratios show how large a burden of support is placed on the working age population by the young and the old. In 2008, every 100 Alaskans of working age supported 45.4 children under 18 years of age (down from 45.7 in 2005) and 11.4 persons over 65 (up from 10.2 in 2005) and a total dependency of 56.8. In 2008, every 100 persons of working age in the United States as a whole supported 38.7 children and 20.3 persons over 65 for a total dependency of 59.0. Thus, working Alaskans have a lower dependency burden than the aver-

Table 1.7
(continued)

U.S. April 1, 2000	% of Population	% of Responses	U.S. April 1, 1990	%
281,421,906	100.00		248,709,873	100.0
288,764,438		100.00		
10,242,998	3.64			
---			7,273,662	2.9
11,898,828		4.12		
1,850,314	0.66			
---			1,406,770	0.7
2,364,815		0.82		
1,076,872	0.38			
---			798,849	0.4
1,228,427		0.43		
796,700	0.28			
---			847,562	0.4
1,148,932		0.40		
2,432,585	0.86			
---			1,645,472	0.8
2,865,232		0.99		
1,122,528	0.40			
			614,517	0.2
1,223,736		0.42		
398,835	0.14			
			365,024	0.1
874,414		0.30		

age American because of the lower burden of elders. It is important to note that the dependency burden for White Alaskans is far less than that for Alaska Natives. Every 100 Alaska Native persons of working age must support 70.1 additional persons compared to 51.1 for Whites. This added burden is made worse by the higher unemployment, lower labor force participation and lower incomes of many Alaska Natives.

Male/Female Composition

In July of 2008, an estimated 332,734 persons, 48.9% of Alaska's population, were female, compared to 50.7% nationwide. Considered another way, there were 104 males for every 100 females in Alaska in 2008. By race, there were 106.1 White, 102.9 Native American, 104.72 African-American, 87.7 Asian, and 102.8 Pacific Islander males for every 100 females. The higher ratio for African-Americans tends to be a reflection of the larger number of young African-American males in the military. Other states with high male/female ratios from the 2000 census are Nevada 104, Wyoming 103, Utah 102, Colorado 102, Hawaii 102 and Idaho 101 males for every 100 females. While Alaska continues to have the lowest overall percentage of women of any state, the difference is quite small and has frequently been greatly exaggerated in the popular press. A few Alaska communities tend to be more heavily male because employment is transient or concentrated in occupations that traditionally have employed mostly males. Military installations, fishing and mining operations are the main sources of distortion of these ratios. Most communities, however, have male/female ratios more in line with the rest of the nation.

As shown in Figure 1.9, the highest ratio of males to females is in the age group 55-59 at 115.0 males per 100 females. Ages 60-64 are close behind with a ratio of 114.0 males per 100 females. The next highest male/female ratios by age occurred among the groups aged 5-9, 65-69, 0-4, 30-34, where the ratios were 111.4, 111.3, 110.0 and 109.0 respectively. These ages continue to reflect the male/female pattern of migration at an earlier period in Alaska history. The relatively young age of Alaska's population also adds slightly to the overall male proportion. States with significant older populations, like Pennsylvania (median age 38.0 in 2000), have more women because of the greater life expectancy among women. The male/female ratio in Pennsylvania during the 2000 census was about 93 men for every 100 women.

Alaska Households and Living Arrangements

The census counts all persons as living either in households or group quarters. A household occupies a housing unit. The census currently defines a housing unit as a house, an apartment, a group of rooms or a single room intended as separate living quarters. Boats, tents, vans, and caves are included if they are occupied as a usual place of residence. Mobile homes are included provided they are intended for occupancy on the site where they stand. Seasonal residences, Forest Service cabins, or vacant cabins that are habitable are included in the inventory.

The 2000 census counted some 260,963 housing units in Alaska, with 221,599 occupied and 39,364 vacant. Some 21,460, or 8.2%, of all housing units were for seasonal, recreational or occasional use. In 1990, the census counted 232,608 housing units, with 188,915 occupied and 43,693 vacant and the percent of housing units used for seasonal, recreational or occasional use was 7.3%.

Table 1.8
Alaska Total Population by Age and Sex, July 1, 2008
Universe: MARS with Imputation Adjustment

Age	Total	Male	Female	Age	Total	Male	Female	Age	Total	Male	Female
Under 1	11,400	5,925	5,475	35	9,166	4,651	4,515	70	2,827	1,455	1,372
1	11,458	5,844	5,614	36	9,124	4,701	4,423	71	2,563	1,278	1,285
2	11,251	5,894	5,357	37	9,663	4,877	4,786	72	2,289	1,141	1,148
3	11,036	5,715	5,321	38	9,949	5,157	4,792	73	2,251	1,089	1,162
4	11,092	5,764	5,328	39	9,499	4,813	4,686	74	2,012	998	1,014
0-4	56,237	29,142	27,095	35-39	47,401	24,199	23,202	70-74	11,942	5,961	5,981
5	11,000	5,796	5,204	40	9,003	4,499	4,504	75	1,851	847	1,004
6	10,929	5,634	5,295	41	9,076	4,597	4,479	76	1,676	789	887
7	11,048	5,794	5,254	42	9,315	4,765	4,550	77	1,635	737	898
8	10,706	5,570	5,136	43	10,093	5,088	5,005	78	1,633	780	853
9	10,492	5,398	5,094	44	10,531	5,483	5,048	79	1,536	703	833
5-9	54,175	28,192	25,983	40-44	48,018	24,432	23,586	75-79	8,331	3,856	4,475
10	10,448	5,315	5,133	45	10,670	5,418	5,252	80	1,283	603	680
11	10,138	5,215	4,923	46	10,743	5,344	5,399	81	1,202	508	694
12	10,609	5,348	5,261	47	10,964	5,551	5,413	82	1,082	448	634
13	10,566	5,341	5,225	48	11,098	5,783	5,315	83	1,011	402	609
14	10,905	5,506	5,399	49	10,499	5,386	5,113	84	886	358	528
10-14	52,666	26,725	25,941	45-49	53,974	27,482	26,492	80-84	5,464	2,319	3,145
15	11,048	5,640	5,408	50	10,990	5,641	5,349	85	795	343	452
16	11,313	5,851	5,462	51	10,898	5,531	5,367	86	719	312	407
17	11,439	5,915	5,524	52	10,571	5,417	5,154	87	592	244	348
18	11,206	5,735	5,471	53	10,638	5,386	5,252	88	528	193	335
19	10,007	5,093	4,914	54	10,168	5,236	4,932	89	400	167	233
15-19	55,013	28,234	26,779	50-54	53,265	27,211	26,054	85-89	3034	1259	1775
20	9,556	4,785	4,771	55	9,861	5,125	4,736	90	361	152	209
21	9,168	4,575	4,593	56	9,263	4,731	4,532	91	253	84	169
22	9,048	4,577	4,471	57	8,522	4,451	4,071	92	236	65	171
23	9,066	4,479	4,587	58	8,485	4,539	3,946	93	193	67	126
24	8,608	4,232	4,376	59	7,912	4,121	3,791	94	150	70	80
20-24	45,446	22,648	22,798	55-59	44,043	22,967	21,076	90-94	1193	438	755
25	9,213	4,603	4,610	60	7,266	3,871	3,395	95+	414	119	295
26	8,622	4,387	4,235	61	7,461	3,943	3,518				
27	8,243	4,248	3,995	62	5,586	2,919	2,667	Total	679,720	346,986	332,734
28	8,906	4,623	4,283	63	5,194	2,666	2,528				
29	8,908	4,641	4,267	64	4,888	2,539	2,349	16+	505,594	257,287	248,307
								18+	482,842	245,521	237,321
25-29	43,892	22,502	21,390	60-64	30,395	15,938	14,457	65+	49,455	23,847	25,608
30	9,152	4,738	4,414	65	4,787	2,522	2,265	Median	33.5	33.4	33.7
31	9,298	4,767	4,531	66	4,175	2,142	2,033				
32	8,968	4,616	4,352	67	3,726	1,944	1,782	Males Per 100 Females			104.3
33	9,401	4,903	4,498	68	3,403	1,773	1,630	Youth Dependency (<18/18-64)			45.4
34	8,921	4,443	4,478	69	2,986	1,514	1,472	Aged Dependency (65+/18-64)			11.4
30-34	45,740	23,467	22,273	65-69	19,077	9,895	9,182				

Sources: U.S. Census Bureau and Alaska Department of Labor and Workforce Development, Research and Analysis Section, Demographics Unit

There was an increase of 28,355 total housing units during the decade, or a growth of 12.2%. The number of occupied housing units or households in Alaska increased by 32,684, or 17.3%, during the decade.

Following the national trend, the number of persons per household in Alaska declined by 0.15 person, from 2.89 in 1990 to 2.74 in 2000. During the same period, in the nation as a whole, persons per household declined by 0.26 persons, from 2.63 in 1990 to 2.59 in 2000.

All persons not living in households live in group quarters. Two general categories of persons in group quarters are recognized: (1) institutionalized persons (such as those in prisons, nursing homes, psychiatric hospitals and residential treatment facilities) and (2) other persons in group quarters (such as those in group homes, college dorms, military barracks, fish processing and logging camp bunkhouses and emergency shelters). Some 19,349 persons (3.1%) lived in group quarters housing in Alaska in 2000. In 2008, there were 21,083 persons living in group quarters in Alaska. A more detailed discussion of living quarters appears in Chapter 2.

As shown in Table 1.28, households are broken down into family households and non-family households. A household containing a householder and one or more persons related by birth or marriage makes up a family household. By census definition, not all households contain families. A household composed of two or more unrelated individuals or one person living alone is considered a non-family household. The number of persons in households is shown in Figures 1.10 and 1.11.

Some 529,342 persons lived in 188,915 households in Alaska in 1990. Of that population, 454,726 persons, or 82.7%, lived in 132,837 family households. The remaining 74,616 persons, or 13.6%, lived in 56,078 non-family households. Overall, 70.3% of all households are family households and 29.7% are non-family households. In 2008, an estimated 247,184 households existed in Alaska. Of these, 166,720, or 67.4%, were family households and 80,464, or 32.6%, were non-family households. Households in the United States as a whole in 2007 were almost identical in their distribution: 66.9% family and 33.1% non-family. The proportion of persons in family households continues to decline nationwide.

Family household types are husband-wife, male-headed and female-headed households. A married couple household is a family in which the householder and spouse are counted as members of the same household. Male- and female-headed households consist of a single adult head and at least one younger or older related dependent. Of Alaska's 132,837 family households in 1990, 106,079 were husband-wife, 8,529 were male-headed, and 18,299 were female-headed. These comprised 61.1%, 3.8% and 7.8% of all households respectively. By 2008, it was estimated that there were 122,280 married couple households, up by 5,962 from 2000, 15,389 male-headed households (up by 3,387 from 2000) and 29,051 female-headed households (up by 5,114 from 2000) in Alaska. These made up 49.5%,

Figure 1.8
Alaska Population by Age Group, Selected Years, 1980-2008

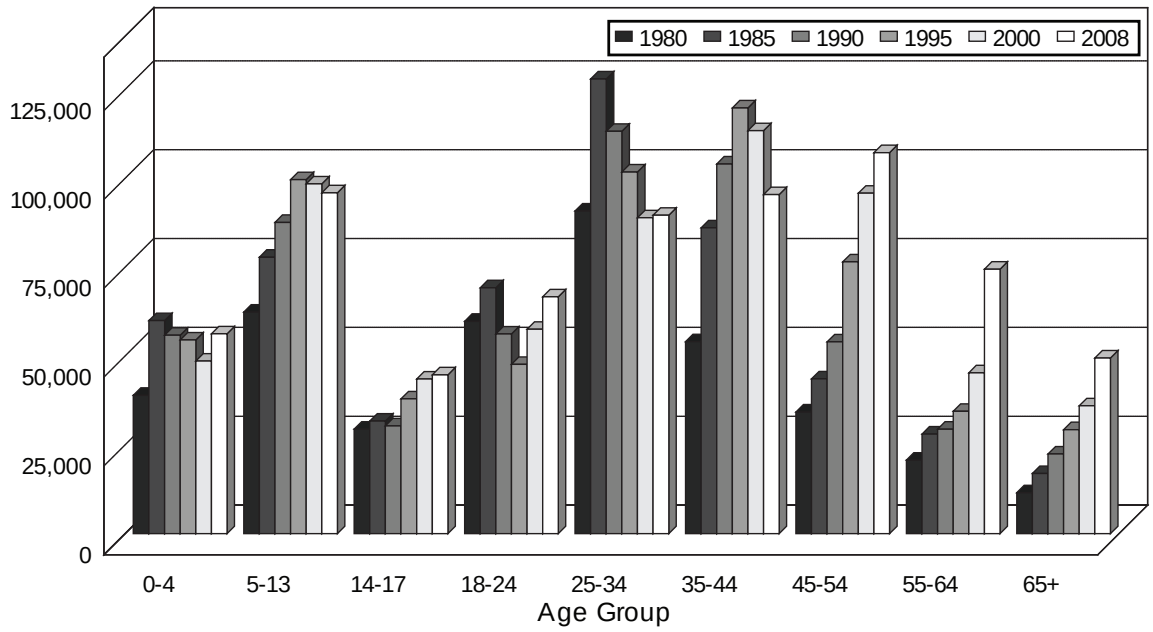

Source: Alaska Department of Labor and Workforce Development, Research and Analysis Section, Demographics Unit

6.2% and 11.8% of all households in the state, respectively. Traditional husband-wife families continue to decline and today make up less than half of all households.

In 2007, the latest year for which national data is available, Alaska's households are about as likely to contain married couple families and somewhat more likely to contain a male-headed household with no spouse present than households of the nation as a whole. Nationwide, 49.8% of all households were married couples: 4.6% are male-headed, family households and 12.5% female-headed.

In 2007, the concept of household with children in families changed. The new concept looks at children in two parent families and single parent families to better reflect unmarried partners with children. In 2008, Alaska had 86,406 households with children. Of these households, 61,729, or 71.4%, were in two parent families. A single-female householder was present in 17,261, or 20.0%, of the households with children, and a single-male householder was present in 7,416, or 8.6%, of the households with children. Of all households containing children living with one parent in 2008, 30.1% were male-headed households and 69.9% were female-headed households.

In 2000 there were 88,484 households within Alaska with related children. Of these, 63,245, or 71.5%, were married couple families, 17,243, or 19.5%, female-headed families and 7,996, or 9.0%, male-headed families. Of all households containing children living with one parent in 2000, 31.7% were male-headed households and 68.3% were female-headed households.

In 2008, households containing two partners and children made up only 24.9% of the total households in Alaska, somewhat higher than the national average of 23.0% in that year. In part, this reflects Alaska's younger population and higher fertility. Between 1990 and 2008, the proportion of households with children living with married couple families continued to decline, while the proportion of female- and male-headed households with children continued to increase. The number of male and female householders with related children has both risen, though the percentage of female-headed households has fallen, as the number of male-headed households rose faster than the number of female-headed households.

Persons living alone or unrelated persons living together account for the non-family households. Of the 69,263 non-family households in 2000, 52,060 (23.5%of all households) contained persons living alone, and 17,203 contained unrelated persons living together. In 2008, of an estimated 80,465 non-family households in Alaska, 60,829 (24.6% of all households) contained persons living alone, and an additional 19,636 (7.9% of all households) contained two or more unrelated individuals. Nationwide in 2007, the latest year for which we have nationwide data, the proportion of households containing a single person living alone was 27.3%, and the proportion of households containing two or more unrelated individuals was 5.9%. Alaska's higher percentage of households containing two or more unrelated individuals may reflect our younger population.

Figure 1.9
Males Per 100 Females by Age, Alaska and the U.S., July 1, 2008

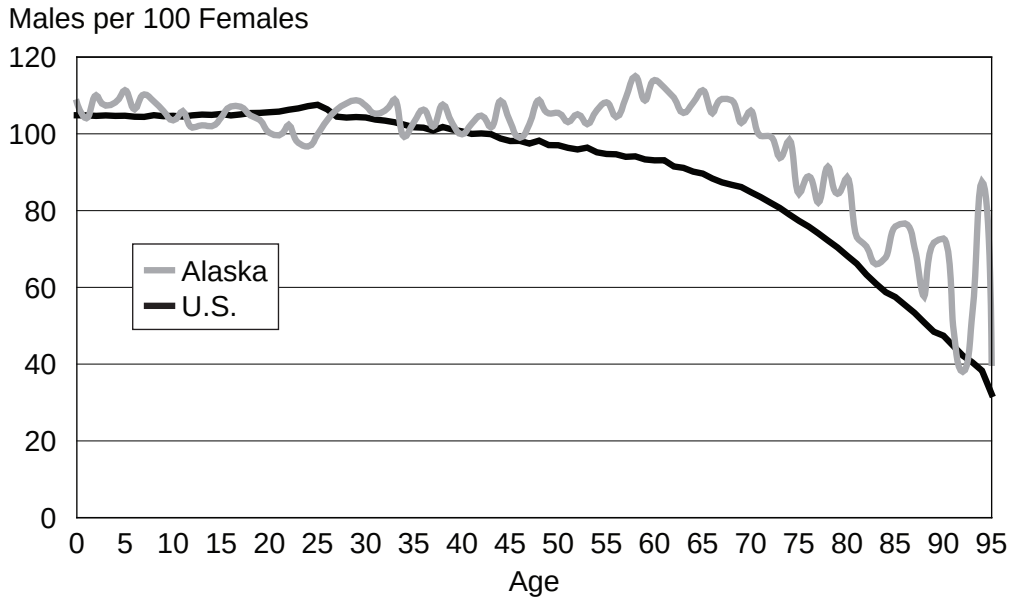

Sources: U.S. Census Bureau and Alaska Department of Labor and Workforce Development, Research and Analysis Section, Demographics Unit

Figure 1.10
Alaska Households by Type, 2008

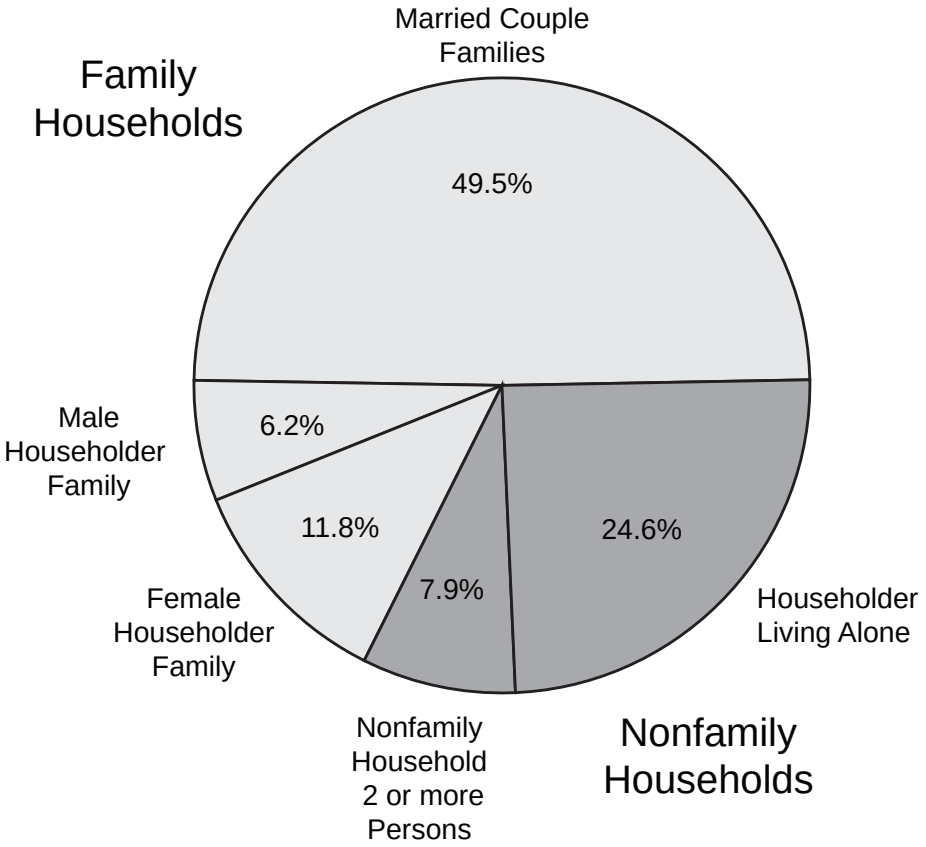

Source: Alaska Department of Labor and Workforce Development, Research and Analysis Section, Demographics Unit

Figure 1.11
Family Household Type, Alaska, 2008

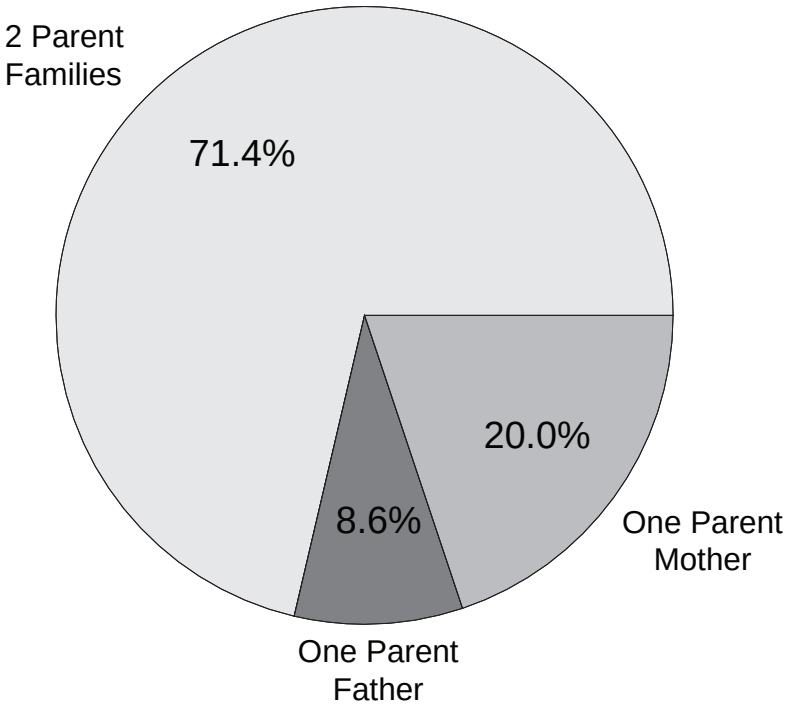

Source: Alaska Department of Labor and Workforce Development, Research and Analysis Section, Demographics Unit

Table 1.9
Alaska Population by Age, Race Alone and Sex, July 1, 2008
Universe: MARS with Imputation Adjustment

	Total Population			White Alone			Native American Alone		
Age	Total	Male	Female	Total	Male	Female	Total	Male	Female
0-4	56,237	29,142	27,095	33,114	17,251	15,863	11,626	5,972	5,654
5-9	54,175	28,192	25,983	34,634	18,207	16,427	10,030	5,256	4,774
10-14	52,666	26,725	25,941	34,270	17,413	16,857	9,656	5,090	4,566
15-19	55,013	28,234	26,779	35,438	18,220	17,218	11,086	5,748	5,338
20-24	45,446	22,648	22,798	27,632	13,253	14,379	9,705	5,111	4,594
25-29	43,892	22,502	21,390	28,819	14,595	14,224	7,741	4,024	3,717
30-34	45,740	23,467	22,273	34,092	17,712	16,380	6,170	3,013	3,157
35-39	47,401	24,199	23,202	35,826	18,374	17,452	6,450	3,255	3,195
40-44	48,018	24,432	23,586	35,309	17,941	17,368	7,430	3,830	3,600
45-49	53,974	27,482	26,492	41,038	21,224	19,814	7,250	3,535	3,715
50-54	53,265	27,211	26,054	41,635	21,627	20,008	6,338	3,197	3,141
55-59	44,043	22,967	21,076	34,603	18,485	16,118	5,035	2,450	2,585
60-64	30,395	15,938	14,457	23,829	12,910	10,919	3,518	1,649	1,869
65-69	19,077	9,895	9,182	14,871	7,931	6,940	2,435	1,193	1,242
70-74	11,942	5,961	5,981	8,762	4,527	4,235	1,880	868	1,012
75-79	8,331	3,856	4,475	6,026	2,882	3,144	1,360	586	774
80-84	5,464	2,319	3,145	4,102	1,807	2,295	743	307	436
85-89	3,034	1,259	1,775	2,253	971	1,282	396	156	240
90-94	1,193	438	755	888	331	557	158	62	96
95+	414	119	295	249	72	177	109	35	74
Total	679,720	346,986	332,734	477,390	245,733	231,657	109,116	55,337	53,779
Selected ages:									
Under 1	11,400	5,925	5,475	6,426	3,300	3,126	2,412	1,256	1,156
1-2	22,709	11,738	10,971	13,303	6,953	6,350	4,744	2,416	2,328
5	11,000	5,796	5,204	6,820	3,651	3,169	2,146	1,107	1,039
6	10,929	5,634	5,295	6,995	3,676	3,319	2,037	1,016	1,021
10-11	20,586	10,530	10,056	13,194	6,777	6,417	3,876	2,073	1,803
12-13	21,175	10,689	10,486	13,879	6,974	6,905	3,803	2,011	1,792
15	11,048	5,640	5,408	7,212	3,703	3,509	2,107	1,097	1,010
16	11,313	5,851	5,462	7,369	3,846	3,523	2,239	1,157	1,082
17	11,439	5,915	5,524	7,519	3,923	3,596	2,264	1,176	1,088
18	11,206	5,735	5,471	7,220	3,661	3,559	2,272	1,203	1,069
19	10,007	5,093	4,914	6,118	3,087	3,031	2,204	1,115	1,089
20	9,556	4,785	4,771	5,856	2,892	2,964	2,088	1,065	1,023
21	9,168	4,575	4,593	5,568	2,663	2,905	1,976	1,028	948
22	9,048	4,577	4,471	5,474	2,669	2,805	1,944	1,047	897
60-61	14,727	7,814	6,913	11,762	6,442	5,320	1,544	723	821
16+	505,594	257,287	248,307	368,160	189,159	179,001	75,697	37,922	37,775
18+	482,842	245,521	237,321	353,272	181,390	171,882	71,194	35,589	35,605
65+	49,455	23,847	25,608	37,151	18,521	18,630	7,081	3,207	3,874
Median Age:	33.5	33.4	33.7	36.6	36.8	36.3	26.4	25.5	27.5
Males /100 Females:	104.3			106.1			102.9		
Youth Dependency: (<18/18-64)	45.4			39.3			59.1		
Aged Dependency: (65+/18-64)	11.4			11.8			11.0		

Sources: U.S. Census Bureau and Alaska Department of Labor and Workforce Development, Research and Analysis Section, Demographics Unit

Table 1.9 (continued)
Alaska Population by Age, Race Alone and Sex, July 1, 2008
Universe: MARS with Imputation Adjustment

	African American Alone			Asian Alone			Hawaiian & Pacific Islander Alone			Two or More Races		
Age	Total	Male	Female	Total	Male	Female	Total	Male	Female	Total	Male	Female
0-4	1,869	927	942	2,258	1,170	1,088	511	264	247	6,859	3,558	3,301
5-9	2,130	979	1,151	2,003	958	1,045	365	169	196	5,013	2,623	2,390
10-14	2,120	925	1,195	2,100	961	1,139	374	191	183	4,146	2,145	2,001
15-19	1,953	905	1,048	2,120	1,097	1,023	437	235	202	3,979	2,029	1,950
20-24	2,522	1,424	1,098	1,927	974	953	382	193	189	3,278	1,693	1,585
25-29	3,308	1,987	1,321	1,702	834	868	297	125	172	2,025	937	1,088
30-34	2,322	1,272	1,050	1,569	768	801	269	140	129	1,318	562	756
35-39	1,910	997	913	1,758	880	878	232	118	114	1,225	575	650
40-44	1,690	977	713	2,130	1,041	1,089	243	131	112	1,216	512	704
45-49	1,585	866	719	2,403	1,100	1,303	233	126	107	1,465	631	834
50-54	1,544	657	887	2,267	978	1,289	144	68	76	1,337	684	653
55-59	1,341	670	671	1,940	796	1,144	126	65	61	998	501	497
60-64	763	338	425	1,528	664	864	117	64	53	640	313	327
65-69	375	160	215	976	429	547	51	31	20	369	151	218
70-74	293	145	148	718	285	433	34	19	15	255	117	138
75-79	173	84	89	535	212	323	35	14	21	202	78	124
80-84	145	52	93	358	112	246	16	9	7	100	32	68
85-89	99	32	67	229	78	151	5	1	4	52	21	31
90-94	56	14	42	68	22	46	1	0	1	22	9	13
95+	25	2	23	21	7	14	0	0	0	10	3	7
Total	26,223	13,413	12,810	28,610	13,366	15,244	3,872	1,963	1,909	34,509	17,174	17,335
Selected ages:												
Under 1	405	214	191	498	276	222	116	62	54	1,543	817	726
1-2	738	354	384	900	457	443	207	106	101	2,817	1,452	1,365
5	378	189	189	433	211	222	81	44	37	1,142	594	548
6	409	195	214	371	178	193	76	37	39	1,041	532	509
10-11	904	394	510	830	375	455	143	69	74	1,639	842	797
12-13	837	358	479	852	386	466	145	75	70	1,659	885	774
15	393	168	225	444	231	213	78	39	39	814	402	412
16	393	175	218	412	218	194	89	48	41	811	407	404
17	382	173	209	424	207	217	89	52	37	761	384	377
18	397	191	206	424	218	206	91	49	42	802	413	389
19	388	198	190	416	223	193	90	47	43	791	423	368
20	388	209	179	422	219	203	82	40	42	720	360	360
21	459	259	200	409	224	185	72	31	41	684	370	314
22	510	280	230	383	187	196	77	43	34	660	351	309
60-61	356	155	201	702	307	395	47	23	24	316	164	152
16+	19,711	10,414	9,297	21,805	10,046	11,759	2,544	1,300	1,244	17,677	8,446	9,231
18+	18,936	10,066	8,870	20,969	9,621	11,348	2,366	1,200	1,166	16,105	7,655	8,450
65+	1,166	489	677	2,905	1,145	1,760	142	74	68	1,010	411	599
Median Age:	28.8	28.9	28.7	36.8	34.5	39.0	23.2	23.2	23.2	16.5	15.6	17.4
Males /100 Females:	104.7			87.7			102.8			99.1		
Youth Dependency: (<18/18-64)	41.0			42.3			67.7			121.9		
Aged Dependency: (65+/18-64)	6.6			16.1			6.4			6.7		

Sources: U.S. Census Bureau and Alaska Department of Labor and Workforce Development, Research and Analysis Section, Demographics Unit

Table 1.10
Alaska Population by Age, Race Alone or in Combination, Ethnicity and Sex, July 1, 2008
Universe: MARS with Imputation Adjustment

	Total Responses			White Alone or in Combination			Native American Alone or in Combination		
Age	Total	Male	Female	Total	Male	Female	Total	Male	Female
0-4	64,182	33,171	31,011	39,627	20,692	18,935	15,857	8,154	7,703
5-9	61,573	31,879	29,694	40,443	21,296	19,147	13,272	6,951	6,321
10-14	58,636	29,565	29,071	38,943	19,802	19,141	12,467	6,560	5,907
15-19	60,072	30,688	29,384	39,505	20,279	19,226	13,976	7,238	6,738
20-24	49,322	24,529	24,793	30,382	14,567	15,815	12,316	6,502	5,814
25-29	46,789	23,928	22,861	30,928	15,601	15,327	9,333	4,860	4,473
30-34	48,222	24,715	23,507	35,960	18,628	17,332	7,314	3,567	3,747
35-39	49,334	25,136	24,198	37,331	19,093	18,238	7,545	3,810	3,735
40-44	49,954	25,344	24,610	36,717	18,573	18,144	8,627	4,407	4,220
45-49	55,583	28,260	27,323	42,375	21,849	20,526	8,492	4,116	4,376
50-54	54,576	27,809	26,767	42,765	22,185	20,580	7,445	3,758	3,687
55-59	45,126	23,519	21,607	35,470	18,938	16,532	5,917	2,914	3,003
60-64	31,070	16,268	14,802	24,387	13,190	11,197	4,102	1,934	2,168
65-69	19,546	10,138	9,408	15,217	8,109	7,108	2,777	1,367	1,410
70-74	12,209	6,071	6,138	8,983	4,632	4,351	2,096	966	1,130
75-79	8,552	3,943	4,609	6,200	2,956	3,244	1,534	659	875
80-84	5,613	2,381	3,232	4,210	1,850	2,360	841	341	500
85-89	3,089	1,283	1,806	2,295	988	1,307	435	170	265
90-94	1,203	440	763	902	334	568	169	66	103
95+	427	124	303	254	74	180	118	39	79
Total	725,078	369,191	355,887	512,894	263,636	249,258	134,633	68,379	66,254
Selected ages:									
Under 1	13,035	6,759	6,276	7,761	3,995	3,766	3,313	1,727	1,586
1-2	25,920	13,350	12,570	15,958	8,360	7,598	6,481	3,304	3,177
5	12,549	6,601	5,948	8,050	4,320	3,730	2,895	1,495	1,400
6	12,488	6,419	6,069	8,218	4,329	3,889	2,738	1,367	1,371
10-11	23,159	11,806	11,353	15,107	7,785	7,322	5,003	2,676	2,327
12-13	23,562	11,803	11,759	15,749	7,919	7,830	4,960	2,623	2,337
15	12,129	6,159	5,970	8,076	4,132	3,944	2,647	1,374	1,273
16	12,211	6,302	5,909	8,147	4,244	3,903	2,774	1,423	1,351
17	12,602	6,491	6,111	8,418	4,394	4,024	2,881	1,490	1,391
18	12,289	6,305	5,984	8,083	4,109	3,974	2,891	1,554	1,337
19	10,841	5,431	5,410	6,781	3,400	3,381	2,783	1,397	1,386
20	10,413	5,234	5,179	6,481	3,221	3,260	2,651	1,373	1,278
21	9,942	4,957	4,985	6,124	2,927	3,197	2,494	1,291	1,203
22	9,790	4,891	4,899	5,995	2,909	3,086	2,480	1,328	1,152
60-61	15,046	7,963	7,083	12,038	6,580	5,458	1,820	861	959
16+	528,558	268,417	260,141	385,805	197,714	188,091	90,390	45,340	45,050
18+	503,745	255,624	248,121	369,240	189,076	180,164	84,735	42,427	42,308
65+	50,639	24,380	26,259	38,061	18,943	19,118	7,970	3,608	4,362
Median Age:	32.3	32.1	32.4	35.1	35.3	34.9	24.8	24.0	25.6
Males /100 Females:	103.7			105.8			103.2		
Youth Dependency: (<18/18-64)	48.8			43.4			65.0		
Aged Dependency: (65+/18-64)	11.2			11.5			10.4		

Sources: U.S. Census Bureau and Alaska Department of Labor and Workforce Development, Research and Analysis Section, Demographics Unit

Table 1.10 (continued)
Alaska Population by Age, Race Alone or in Combination, Ethnicity and Sex, July 1, 2008
Universe: MARS with Imputation Adjustment

	African American Alone or in Combination			Asian Alone or in Combination			Hawaiian & Pacific Islander Alone or in Combination			Hispanic Origin or Latino		
Age	Total	Male	Female	Total	Male	Female	Total	Male	Female	Total	Male	Female
0-4	4,015	2,023	1,992	3,846	1,998	1,848	837	304	533	3,717	1,978	1,739
5-9	3,820	1,815	2,005	3,430	1,637	1,793	608	180	428	3,161	1,562	1,599
10-14	3,259	1,406	1,853	3,489	1,615	1,874	478	182	296	2,578	1,278	1,300
15-19	2,722	1,258	1,464	3,352	1,718	1,634	517	195	322	2,227	1,071	1,156
20-24	3,311	1,843	1,468	2,842	1,441	1,401	471	176	295	2,325	1,244	1,081
25-29	3,865	2,260	1,605	2,284	1,109	1,175	379	98	281	2,459	1,321	1,138
30-34	2,613	1,416	1,197	2,039	995	1,044	296	109	187	1,778	814	964
35-39	2,070	1,076	994	2,133	1,070	1,063	255	87	168	2,096	1,066	1,030
40-44	1,810	1,036	774	2,508	1,230	1,278	292	98	194	2,184	1,151	1,033
45-49	1,707	926	781	2,753	1,269	1,484	256	100	156	1,877	972	905
50-54	1,662	708	954	2,532	1,102	1,430	172	56	116	1,572	833	739
55-59	1,448	725	723	2,130	888	1,242	161	54	107	1,168	582	586
60-64	824	365	459	1,650	729	921	107	50	57	635	261	374
65-69	406	171	235	1,046	464	582	100	27	73	413	142	271
70-74	310	151	159	768	309	459	52	13	39	300	110	190
75-79	188	90	98	572	229	343	58	9	49	173	87	86
80-84	160	56	104	384	121	263	18	13	5	59	34	25
85-89	110	35	75	244	89	155	5	1	4	45	18	27
90-94	58	15	43	73	25	48	1	0	1	19	5	14
95+	30	3	27	25	8	17	0	0	0	11	4	7
Total	34,388	17,378	17,010	38,100	18,046	20,054	5,063	1,752	3,311	28,797	14,533	14,264
Selected ages:												
Under 1	907	486	421	861	478	383	193	73	120	760	414	346
1-2	1,601	780	821	1,538	783	755	342	123	219	1,369	726	643
5	758	385	373	721	352	369	125	49	76	753	381	372
6	800	388	412	613	295	318	119	40	79	728	369	359
10-11	1,442	624	818	1,408	651	757	199	70	129	1,061	509	552
12-13	1,267	530	737	1,423	659	764	163	72	91	1,026	524	502
15	578	244	334	738	377	361	90	32	58	494	272	222
16	557	247	310	639	347	292	94	41	53	475	230	245
17	516	236	280	683	327	356	104	44	60	445	222	223
18	538	262	276	668	338	330	109	42	67	402	171	231
19	533	269	264	624	329	295	120	36	84	411	176	235
20	521	284	237	634	322	312	126	34	92	391	189	202
21	631	365	266	618	344	274	75	30	45	434	236	198
22	662	347	315	556	271	285	97	36	61	478	258	220
60-61	388	170	218	757	333	424	43	19	24	288	118	170
16+	22,716	11,890	10,826	26,597	12,419	14,178	3,050	1,054	1,996	18,847	9,443	9,404
18+	21,643	11,407	10,236	25,275	11,745	13,530	2,852	969	1,883	17,927	8,991	8,936
65+	1,262	521	741	3,112	1,245	1,867	234	63	171	1,020	400	620
Median Age:	25.1	25.7	24.2	29.6	27.7	31.5	20.7	20.4	20.8	25.7	25.5	26.0
Males /100 Females:	102.2			90.0			52.9			101.9		
Youth Dependency: (<18/18-64)	62.5			57.9			84.5			64.3		
Aged Dependency: (65+/18-64)	6.2			14.0			8.9			6.0		

Note: Persons of Hispanic Origin may be of any race.
Sources: U.S. Census Bureau and Alaska Department of Labor and Workforce Development, Research and Analysis Section, Demographics Unit

Table 1.11
Alaska Population by Age, Race Alone and Sex, July 1, 2007
Universe: MARS with Imputation Adjustment

	Total Population			White Alone			Native American Alone		
Age	Total	Male	Female	Total	Male	Female	Total	Male	Female
0-4	55,120	28,520	26,600	32,476	16,940	15,536	11,537	5,914	5,623
5-9	53,317	27,573	25,744	33,998	17,722	16,276	10,011	5,270	4,741
10-14	53,193	27,017	26,176	34,506	17,541	16,965	9,889	5,187	4,702
15-19	55,407	28,477	26,930	35,658	18,387	17,271	11,238	5,790	5,448
20-24	45,655	22,900	22,755	27,818	13,439	14,379	9,657	5,115	4,542
25-29	42,812	22,175	20,637	28,567	14,754	13,813	7,327	3,734	3,593
30-34	45,449	23,285	22,164	33,800	17,537	16,263	6,247	3,090	3,157
35-39	47,531	24,236	23,295	35,720	18,258	17,462	6,602	3,359	3,243
40-44	50,324	25,739	24,585	36,988	18,971	18,017	7,797	3,974	3,823
45-49	54,933	28,017	26,916	42,035	21,824	20,211	7,225	3,513	3,712
50-54	52,948	27,172	25,776	41,595	21,701	19,894	6,157	3,089	3,068
55-59	42,217	22,187	20,030	33,216	17,907	15,309	4,804	2,345	2,459
60-64	28,638	15,054	13,584	22,475	12,207	10,268	3,328	1,567	1,761
65-69	17,594	9,160	8,434	13,583	7,275	6,308	2,381	1,160	1,221
70-74	11,432	5,615	5,817	8,318	4,234	4,084	1,863	847	1,016
75-79	8,203	3,859	4,344	5,986	2,916	3,070	1,309	572	737
80-84	5,347	2,234	3,113	4,035	1,727	2,308	731	314	417
85-89	2,882	1,190	1,692	2,158	922	1,236	366	144	222
90-94	1,098	358	740	802	269	533	170	53	117
95+	410	117	293	270	72	198	91	32	59
Total	674,510	344,885	329,625	474,004	244,603	229,401	108,730	55,069	53,661
Selected ages:									
Under 1	11,179	5,648	5,531	6,230	3,142	3,088	2,472	1,270	1,202
1-2	22,024	11,437	10,587	12,908	6,769	6,139	4,659	2,358	2,301
5	10,843	5,608	5,235	6,863	3,624	3,239	2,069	1,030	1,039
6	10,981	5,730	5,251	6,939	3,620	3,319	2,095	1,119	976
10-11	20,624	10,538	10,086	13,257	6,764	6,493	3,832	2,053	1,779
12-13	21,462	10,824	10,638	14,038	7,085	6,953	3,921	2,023	1,898
15	11,373	5,865	5,508	7,365	3,836	3,529	2,268	1,168	1,100
16	11,672	6,018	5,654	7,682	3,999	3,683	2,294	1,189	1,105
17	11,702	6,015	5,687	7,652	3,917	3,735	2,304	1,217	1,087
18	10,665	5,499	5,166	6,720	3,471	3,249	2,238	1,130	1,108
19	9,995	5,080	4,915	6,239	3,164	3,075	2,134	1,086	1,048
20	9,479	4,764	4,715	5,841	2,836	3,005	2,015	1,046	969
21	9,366	4,741	4,625	5,752	2,812	2,940	1,989	1,070	919
22	9,209	4,615	4,594	5,686	2,755	2,931	1,897	1,009	888
60-61	13,347	7,065	6,282	10,605	5,837	4,768	1,403	628	775
16+	501,507	255,910	245,597	365,659	188,564	177,095	75,025	37,530	37,495
18+	478,133	243,877	234,256	350,325	180,648	169,677	70,427	35,124	35,303
65+	46,966	22,533	24,433	35,152	17,415	17,737	6,911	3,122	3,789
Median Age:	33.5	33.4	33.6	36.5	36.7	36.3	26.3	25.3	27.4
Males /100 Females:	104.6			106.6			102.6		
Youth Dependency: (<18/18-64)	45.5			39.2			60.3		
Aged Dependency: (65+/18-64)	10.9			11.2			10.9		

Sources: U.S. Census Bureau and Alaska Department of Labor and Workforce Development, Research and Analysis Section, Demographics Unit

Table 1.11 (continued)
Alaska Population by Age, Race Alone and Sex, July 1, 2007
Universe: MARS with Imputation Adjustment

	African American Alone			Asian Alone			Hawaiian & Pacific Islander Alone			Two or More Races		
Age	Total	Male	Female	Total	Male	Female	Total	Male	Female	Total	Male	Female
0-4	1,832	901	931	2,205	1,114	1,091	481	250	231	6,589	3,401	3,188
5-9	2,204	998	1,206	1,954	926	1,028	355	162	193	4,795	2,495	2,300
10-14	2,087	922	1,165	2,130	1,008	1,122	389	202	187	4,192	2,157	2,035
15-19	1,941	930	1,011	2,122	1,095	1,027	447	237	210	4,001	2,038	1,963
20-24	2,635	1,500	1,135	1,910	958	952	371	192	179	3,264	1,696	1,568
25-29	3,196	1,925	1,271	1,662	830	832	300	126	174	1,760	806	954
30-34	2,144	1,148	996	1,644	793	851	264	135	129	1,350	582	768
35-39	1,894	987	907	1,839	906	933	242	127	115	1,234	599	635
40-44	1,733	1,011	722	2,226	1,086	1,140	243	126	117	1,337	571	766
45-49	1,565	824	741	2,427	1,090	1,337	227	122	105	1,454	644	810
50-54	1,538	673	865	2,226	975	1,251	147	73	74	1,285	661	624
55-59	1,247	622	625	1,860	759	1,101	126	60	66	964	494	470
60-64	695	317	378	1,445	621	824	112	66	46	583	276	307
65-69	353	151	202	900	402	498	40	25	15	337	147	190
70-74	282	142	140	680	263	417	35	17	18	254	112	142
75-79	158	80	78	523	202	321	37	16	21	190	73	117
80-84	140	42	98	326	109	217	12	8	4	103	34	69
85-89	97	34	63	209	71	138	3	0	3	49	19	30
90-94	50	11	39	54	17	37	2	0	2	20	8	12
95+	19	1	18	20	8	12	0	0	0	10	4	6
Total	25,810	13,219	12,591	28,362	13,233	15,129	3,833	1,944	1,889	33,771	16,817	16,954
Selected ages:												
Under 1	404	186	218	465	230	235	117	61	56	1,491	759	732
1-2	684	340	344	891	473	418	198	101	97	2,684	1,396	1,288
5	405	196	209	367	178	189	76	38	38	1,063	542	521
6	426	215	211	385	188	197	71	34	37	1,065	554	511
10-11	882	390	492	841	387	454	146	72	74	1,666	872	794
12-13	802	359	443	844	390	454	164	91	73	1,693	876	817
15	404	180	224	414	218	196	90	48	42	832	415	417
16	392	176	216	429	209	220	90	52	38	785	393	392
17	400	190	210	428	219	209	92	49	43	826	423	403
18	380	191	189	422	226	196	91	47	44	814	434	380
19	365	193	172	429	223	206	84	41	43	744	373	371
20	422	235	187	419	231	188	73	32	41	709	384	325
21	468	253	215	395	196	199	79	45	34	683	365	318
22	523	303	220	381	186	195	78	39	39	644	323	321
60-61	324	147	177	682	287	395	49	28	21	284	138	146
16+	19,283	10,218	9,065	21,659	9,967	11,692	2,518	1,282	1,236	17,363	8,349	9,014
18+	18,491	9,852	8,639	20,802	9,539	11,263	2,336	1,181	1,155	15,752	7,533	8,219
65+	1,099	461	638	2,712	1,072	1,640	129	66	63	963	397	566
Median Age:	28.4	28.4	28.3	36.6	34.4	38.7	23.2	23.1	23.3	16.6	15.9	17.4
Males /100 Females:	105.0			87.5			102.9			99.2		
Youth Dependency: (<18/18-64)	42.1			41.8			67.8			121.8		
Aged Dependency: (65+/18-64)	6.3			15.0			5.8			6.5		

Sources: U.S. Census Bureau and Alaska Department of Labor and Workforce Development, Research and Analysis Section, Demographics Unit

Table 1.12
Alaska Population by Age, Race Alone or in Combination, Ethnicity and Sex, July 1, 2007
Universe: MARS with Imputation Adjustment

	Total Responses			White Alone or in Combination			Native American Alone or in Combination		
Age	Total	Male	Female	Total	Male	Female	Total	Male	Female
0-4	63,069	32,543	30,526	38,861	20,318	18,543	15,736	8,075	7,661
5-9	60,832	31,297	29,535	39,704	20,732	18,972	13,236	6,965	6,271
10-14	59,209	29,911	29,298	39,210	19,945	19,265	12,765	6,682	6,083
15-19	60,498	30,954	29,544	39,746	20,462	19,284	14,161	7,286	6,875
20-24	49,570	24,805	24,765	30,585	14,768	15,817	12,257	6,507	5,750
25-29	45,820	23,663	22,157	30,643	15,765	14,878	8,829	4,508	4,321
30-34	47,892	24,509	23,383	35,648	18,443	17,205	7,406	3,658	3,748
35-39	49,483	25,167	24,316	37,221	18,974	18,247	7,720	3,931	3,789
40-44	52,286	26,661	25,625	38,464	19,641	18,823	9,049	4,572	4,477
45-49	56,580	28,795	27,785	43,404	22,469	20,935	8,464	4,093	4,371
50-54	54,275	27,776	26,499	42,725	22,261	20,464	7,230	3,630	3,600
55-59	43,240	22,700	20,540	34,049	18,345	15,704	5,641	2,787	2,854
60-64	29,296	15,385	13,911	23,001	12,470	10,531	3,879	1,838	2,041
65-69	18,021	9,384	8,637	13,901	7,439	6,462	2,711	1,329	1,382
70-74	11,694	5,720	5,974	8,527	4,331	4,196	2,077	944	1,133
75-79	8,432	3,953	4,479	6,159	2,991	3,168	1,478	646	832
80-84	5,489	2,290	3,199	4,140	1,768	2,372	823	348	475
85-89	2,931	1,212	1,719	2,198	937	1,261	402	158	244
90-94	1,110	359	751	816	272	544	181	56	125
95+	421	121	300	276	74	202	99	36	63
Total	720,148	367,205	352,943	509,278	262,405	246,873	134,144	68,049	66,095
Selected ages:									
Under 1	12,822	6,443	6,379	7,524	3,804	3,720	3,395	1,746	1,649
1-2	25,181	13,039	12,142	15,483	8,139	7,344	6,365	3,225	3,140
5	12,434	6,417	6,017	8,101	4,288	3,813	2,791	1,391	1,400
6	12,551	6,545	6,006	8,152	4,263	3,889	2,816	1,506	1,310
10-11	23,160	11,782	11,378	15,178	7,770	7,408	4,946	2,650	2,296
12-13	23,848	11,968	11,880	15,930	8,044	7,886	5,114	2,639	2,475
15	12,480	6,400	6,080	8,247	4,281	3,966	2,850	1,463	1,387
16	12,648	6,502	6,146	8,493	4,413	4,080	2,841	1,462	1,379
17	12,841	6,576	6,265	8,567	4,387	4,180	2,932	1,542	1,390
18	11,659	6,008	5,651	7,524	3,896	3,628	2,844	1,459	1,385
19	10,870	5,468	5,402	6,915	3,485	3,430	2,694	1,360	1,334
20	10,337	5,194	5,143	6,463	3,158	3,305	2,560	1,349	1,211
21	10,154	5,135	5,019	6,327	3,091	3,236	2,510	1,344	1,166
22	9,980	4,961	5,019	6,228	3,003	3,225	2,420	1,280	1,140
60-61	13,644	7,204	6,440	10,854	5,961	4,893	1,654	748	906
16+	524,558	267,054	257,504	383,256	197,129	186,127	89,557	44,864	44,693
18+	499,069	253,976	245,093	366,196	188,329	177,867	83,784	41,860	41,924
65+	48,098	23,039	25,059	36,017	17,812	18,205	7,771	3,517	4,254
Median Age:	32.2	32.1	32.3	35.0	35.2	34.8	24.5	23.8	25.4
Males /100 Females:	104.0			106.3			103.0		
Youth Dependency: (<18/18-64)	49.0			43.3			66.3		
Aged Dependency: (65+/18-64)	10.7			10.9			10.2		

Sources: U.S. Census Bureau and Alaska Department of Labor and Workforce Development, Research and Analysis Section, Demographics Unit

Table 1.12 (continued)
Alaska Population by Age, Race Alone or in Combination, Ethnicity and Sex, July 1, 2007
Universe: MARS with Imputation Adjustment

	African American Alone or in Combination			Asian Alone or in Combination			Hawaiian & Pacific Islander Alone or in Combination			Hispanic Origin or Latino		
Age	Total	Male	Female	Total	Male	Female	Total	Male	Female	Total	Male	Female
0-4	3,930	1,961	1,969	3,755	1,901	1,854	787	288	499	3,752	1,968	1,784
5-9	3,951	1,848	2,103	3,347	1,580	1,767	594	172	422	3,014	1,464	1,550
10-14	3,202	1,401	1,801	3,533	1,689	1,844	499	194	305	2,594	1,337	1,257
15-19	2,707	1,293	1,414	3,349	1,713	1,636	535	200	335	2,178	1,015	1,163
20-24	3,456	1,940	1,516	2,812	1,415	1,397	460	175	285	2,443	1,308	1,135
25-29	3,730	2,188	1,542	2,232	1,105	1,127	386	97	289	2,376	1,290	1,086
30-34	2,412	1,277	1,135	2,131	1,024	1,107	295	107	188	1,797	811	986
35-39	2,054	1,066	988	2,228	1,102	1,126	260	94	166	2,141	1,116	1,025
40-44	1,858	1,072	786	2,619	1,282	1,337	296	94	202	2,163	1,135	1,028
45-49	1,684	880	804	2,781	1,257	1,524	247	96	151	1,882	977	905
50-54	1,657	726	931	2,487	1,100	1,387	176	59	117	1,500	806	694
55-59	1,343	670	673	2,042	847	1,195	165	51	114	1,062	505	557
60-64	749	341	408	1,562	682	880	105	54	51	600	247	353
65-69	381	159	222	963	435	528	65	22	43	416	151	265
70-74	298	148	150	728	285	443	64	12	52	275	109	166
75-79	174	87	87	560	219	341	61	10	51	152	78	74
80-84	154	44	110	351	118	233	21	12	9	61	33	28
85-89	106	37	69	222	80	142	3	0	3	32	9	23
90-94	52	12	40	59	19	40	2	0	2	23	7	16
95+	22	1	21	24	10	14	0	0	0	6	2	4
Total	33,920	17,151	16,769	37,785	17,863	19,922	5,021	1,737	3,284	28,467	14,368	14,099
Selected ages:												
Under 1	904	423	481	803	398	405	196	72	124	642	347	295
1-2	1,482	748	734	1,523	810	713	328	117	211	1,534	834	700
5	811	399	412	611	297	314	120	42	78	740	376	364
6	835	428	407	636	311	325	112	37	75	546	279	267
10-11	1,406	617	789	1,427	672	755	203	73	130	1,052	537	515
12-13	1,212	532	680	1,407	665	742	185	88	97	1,031	519	512
15	593	261	332	688	355	333	102	40	62	493	240	253
16	556	249	307	664	333	331	94	45	49	464	233	231
17	541	259	282	689	346	343	112	42	70	417	179	238
18	516	262	254	664	350	314	111	41	70	418	179	239
19	501	262	239	644	329	315	116	32	84	386	184	202
20	568	320	248	629	340	289	117	27	90	418	224	194
21	642	356	286	595	301	294	80	43	37	462	246	216
22	677	376	301	553	270	283	102	32	70	461	249	212
60-61	353	160	193	736	311	425	47	24	23	288	122	166
16+	22,244	11,680	10,564	26,462	12,338	14,124	3,039	1,043	1,996	18,614	9,359	9,255
18+	21,147	11,172	9,975	25,109	11,659	13,450	2,833	956	1,877	17,733	8,947	8,786
65+	1,187	488	699	2,907	1,166	1,741	216	56	160	965	389	576
Median Age:	24.7	25.3	23.8	29.7	27.8	31.6	20.8	20.5	20.9	25.5	25.3	25.7
Males /100 Females:	102.3			89.7			52.9			101.9		
Youth Dependency: (<18/18-64)	64.0			57.1			83.6			64.0		
Aged Dependency: (65+/18-64)	5.9			13.1			8.3			5.8		

Note: Persons of Hispanic Origin may be of any race.
Sources: U.S. Census Bureau and Alaska Department of Labor and Workforce Development, Research and Analysis Section, Demographics Unit

Table 1.13
Alaska Population by Age, Race Alone and Sex, July 1, 2006
Universe: MARS with Imputation Adjustment

	Total Population			White Alone			Native American Alone		
Age	Total	Male	Female	Total	Male	Female	Total	Male	Female
0-4	54,149	28,037	26,112	32,282	16,873	15,409	11,174	5,691	5,483
5-9	52,320	27,054	25,266	33,177	17,213	15,964	9,891	5,274	4,617
10-14	54,429	27,662	26,767	35,253	17,955	17,298	10,269	5,332	4,937
15-19	55,330	28,430	26,900	35,691	18,374	17,317	11,074	5,686	5,388
20-24	45,127	22,848	22,279	27,746	13,622	14,124	9,348	4,970	4,378
25-29	42,674	22,203	20,471	29,084	15,156	13,928	6,948	3,503	3,445
30-34	45,190	23,209	21,981	33,472	17,443	16,029	6,245	3,090	3,155
35-39	47,862	24,376	23,486	35,785	18,285	17,500	6,760	3,423	3,337
40-44	52,621	26,874	25,747	38,915	19,953	18,962	7,841	3,961	3,880
45-49	55,749	28,559	27,190	42,884	22,383	20,501	7,150	3,493	3,657
50-54	52,127	26,847	25,280	41,121	21,542	19,579	5,922	2,961	2,961
55-59	41,150	21,842	19,308	32,605	17,775	14,830	4,556	2,208	2,348
60-64	25,988	13,658	12,330	20,334	11,063	9,271	3,140	1,483	1,657
65-69	16,419	8,548	7,871	12,478	6,664	5,814	2,342	1,153	1,189
70-74	11,011	5,399	5,612	8,031	4,086	3,945	1,800	800	1,000
75-79	8,217	3,866	4,351	6,030	2,940	3,090	1,303	573	730
80-84	5,245	2,210	3,035	3,952	1,698	2,254	730	320	410
85-89	2,651	1,062	1,589	1,998	821	1,177	333	127	206
90-94	1,075	356	719	796	271	525	174	53	121
95+	382	103	279	263	66	197	76	26	50
Total	669,716	343,143	326,573	471,897	244,183	227,714	107,076	54,127	52,949
Selected ages:									
Under 1	10,818	5,603	5,215	6,181	3,231	2,950	2,352	1,189	1,163
1-2	21,732	11,214	10,518	12,786	6,621	6,165	4,558	2,344	2,214
5	10,909	5,710	5,199	6,835	3,581	3,254	2,107	1,122	985
6	10,632	5,539	5,093	6,837	3,585	3,252	1,905	1,021	884
10-11	20,954	10,634	10,320	13,548	6,839	6,709	3,844	2,033	1,811
12-13	22,044	11,148	10,896	14,330	7,281	7,049	4,145	2,130	2,015
15	11,736	6,034	5,702	7,684	3,999	3,685	2,311	1,191	1,120
16	11,930	6,113	5,817	7,811	3,996	3,815	2,322	1,219	1,103
17	11,141	5,767	5,374	7,133	3,720	3,413	2,256	1,134	1,122
18	10,622	5,464	5,158	6,824	3,540	3,284	2,150	1,089	1,061
19	9,901	5,052	4,849	6,239	3,119	3,120	2,035	1,053	982
20	9,663	4,918	4,745	6,050	2,998	3,052	2,001	1,071	930
21	9,520	4,774	4,746	5,997	2,919	3,078	1,917	1,017	900
22	8,691	4,376	4,315	5,200	2,519	2,681	1,896	1,007	889
60-61	11,334	5,954	5,380	8,766	4,791	3,975	1,382	616	766
16+	497,082	254,356	242,726	363,501	188,143	175,358	73,431	36,639	36,792
18+	474,011	242,476	231,535	348,557	180,427	168,130	68,853	34,286	34,567
65+	45,000	21,544	23,456	33,548	16,546	17,002	6,758	3,052	3,706
Median Age:	33.4	33.3	33.5	36.3	36.4	36.1	26.2	25.1	27.3
Males /100 Females:	105.1			107.2			102.2		
Youth Dependency: (<18/18-64)	45.6			39.2			61.6		
Aged Dependency: (65+/18-64)	10.5			10.6			10.9		

Sources: U.S. Census Bureau and Alaska Department of Labor and Workforce Development, Research and Analysis Section, Demographics Unit

Table 1.13 (continued)
Alaska Population by Age, Race Alone and Sex, July 1, 2006
Universe: MARS with Imputation Adjustment

	African American Alone			Asian Alone			Hawaiian & Pacific Islander Alone			Two or More Races		
Age	Total	Male	Female	Total	Male	Female	Total	Male	Female	Total	Male	Female
0-4	1,856	928	928	2,119	1,074	1,045	449	234	215	6,269	3,237	3,032
5-9	2,290	1,047	1,243	1,977	940	1,037	359	167	192	4,626	2,413	2,213
10-14	2,134	963	1,171	2,108	1,027	1,081	413	215	198	4,252	2,170	2,082
15-19	1,980	976	1,004	2,158	1,118	1,040	444	226	218	3,983	2,050	1,933
20-24	2,618	1,499	1,119	1,923	953	970	366	190	176	3,126	1,614	1,512
25-29	3,114	1,844	1,270	1,629	823	806	312	144	168	1,587	733	854
30-34	2,098	1,131	967	1,701	808	893	275	135	140	1,399	602	797
35-39	1,910	997	913	1,929	936	993	263	138	125	1,215	597	618
40-44	1,834	1,072	762	2,337	1,138	1,199	258	134	124	1,436	616	820
45-49	1,598	813	785	2,450	1,085	1,365	210	110	100	1,457	675	782
50-54	1,511	691	820	2,170	942	1,228	146	74	72	1,257	637	620
55-59	1,127	568	559	1,839	763	1,076	126	61	65	897	467	430
60-64	609	285	324	1,283	536	747	98	56	42	524	235	289
65-69	368	161	207	871	394	477	37	23	14	323	153	170
70-74	265	137	128	629	245	384	40	19	21	246	112	134
75-79	158	74	84	515	191	324	31	15	16	180	73	107
80-84	133	43	90	316	112	204	9	5	4	105	32	73
85-89	87	32	55	186	62	124	3	0	3	44	20	24
90-94	39	9	30	44	16	28	2	0	2	20	7	13
95+	17	1	16	17	7	10	0	0	0	9	3	6
Total	25,746	13,271	12,475	28,201	13,170	15,031	3,841	1,946	1,895	32,955	16,446	16,509
Selected ages:												
Under 1	336	168	168	451	234	217	94	47	47	1,404	734	670
1-2	728	365	363	870	446	424	194	101	93	2,596	1,337	1,259
5	431	221	210	379	188	191	72	35	37	1,085	563	522
6	461	202	259	404	199	205	60	25	35	965	507	458
10-11	885	398	487	835	380	455	152	79	73	1,690	905	785
12-13	825	375	450	858	429	429	170	88	82	1,716	845	871
15	416	186	230	431	208	223	92	52	40	802	398	404
16	421	198	223	433	219	214	95	50	45	848	431	417
17	393	194	199	428	228	200	94	48	46	837	443	394
18	359	185	174	437	226	211	87	42	45	765	382	383
19	391	213	178	429	237	192	76	34	42	731	396	335
20	418	220	198	408	205	203	82	47	35	704	377	327
21	463	264	199	396	196	200	82	42	40	665	336	329
22	523	295	228	361	180	181	79	45	34	632	330	302
60-61	300	143	157	587	248	339	47	26	21	252	130	122
16+	19,050	10,147	8,903	21,566	9,921	11,645	2,528	1,278	1,250	17,006	8,228	8,778
18+	18,236	9,755	8,481	20,705	9,474	11,231	2,339	1,180	1,159	15,321	7,354	7,967
65+	1,067	457	610	2,578	1,027	1,551	122	62	60	927	400	527
Median Age:	28.0	28.1	27.9	36.3	34.0	38.3	23.2	22.9	23.5	16.6	16.0	17.3
Males /100 Females:	106.4			87.6			102.7			99.6		
Youth Dependency: (<18/18-64)	43.7			41.4			67.7			122.5		
Aged Dependency: (65+/18-64)	6.2			14.2			5.5			6.4		

Sources: U.S. Census Bureau and Alaska Department of Labor and Workforce Development, Research and Analysis Section, Demographics Unit

Table 1.14
Alaska Population by Age, Race Alone or in Combination, Ethnicity and Sex, July 1, 2006
Universe: MARS with Imputation Adjustment

	Total Responses			White Alone or in Combination			Native American Alone or in Combination		
Age	Total	Male	Female	Total	Male	Female	Total	Male	Female
0-4	61,831	31,950	29,881	38,450	20,145	18,305	15,187	7,743	7,444
5-9	59,367	30,546	28,821	38,521	20,018	18,503	12,959	6,905	6,054
10-14	60,286	30,470	29,816	39,878	20,299	19,579	13,179	6,827	6,352
15-19	60,296	30,877	29,419	39,693	20,437	19,256	13,985	7,196	6,789
20-24	48,779	24,606	24,173	30,386	14,886	15,500	11,809	6,280	5,529
25-29	45,433	23,594	21,839	31,030	16,125	14,905	8,287	4,184	4,103
30-34	47,525	24,324	23,201	35,249	18,290	16,959	7,413	3,653	3,760
35-39	49,673	25,224	24,449	37,208	18,960	18,248	7,831	3,968	3,863
40-44	54,605	27,800	26,805	40,440	20,648	19,792	9,150	4,578	4,572
45-49	57,383	29,342	28,041	44,239	23,041	21,198	8,391	4,087	4,304
50-54	53,442	27,441	26,001	42,233	22,086	20,147	6,981	3,489	3,492
55-59	42,083	22,314	19,769	33,377	18,187	15,190	5,330	2,620	2,710
60-64	26,604	13,946	12,658	20,809	11,292	9,517	3,636	1,716	1,920
65-69	16,815	8,764	8,051	12,777	6,828	5,949	2,657	1,322	1,335
70-74	11,248	5,499	5,749	8,233	4,181	4,052	2,006	896	1,110
75-79	8,435	3,962	4,473	6,200	3,017	3,183	1,463	646	817
80-84	5,366	2,251	3,115	4,047	1,730	2,317	817	348	469
85-89	2,701	1,084	1,617	2,036	836	1,200	369	141	228
90-94	1,084	358	726	807	274	533	186	57	129
95+	382	100	282	269	66	203	79	26	53
Total	713,338	364,452	348,886	505,882	261,346	244,536	131,715	66,682	65,033
Selected ages:									
Under 1	12,318	6,354	5,964	7,431	3,894	3,537	3,219	1,629	1,590
1-2	24,807	12,780	12,027	15,266	7,925	7,341	6,205	3,194	3,011
5	12,448	6,517	5,931	8,031	4,218	3,813	2,833	1,510	1,323
6	12,247	6,319	5,928	8,031	4,203	3,828	2,557	1,369	1,188
10-11	23,370	11,856	11,514	15,417	7,831	7,586	4,991	2,656	2,335
12-13	24,378	12,201	12,177	16,203	8,189	8,014	5,323	2,707	2,616
15	12,712	6,517	6,195	8,495	4,413	4,082	2,863	1,465	1,398
16	13,081	6,679	6,402	8,745	4,476	4,269	2,954	1,544	1,410
17	12,176	6,301	5,875	7,986	4,175	3,811	2,868	1,465	1,403
18	11,546	5,880	5,666	7,562	3,899	3,663	2,715	1,364	1,351
19	10,781	5,500	5,281	6,905	3,474	3,431	2,585	1,358	1,227
20	10,451	5,310	5,141	6,654	3,295	3,359	2,525	1,345	1,180
21	10,294	5,119	5,175	6,568	3,182	3,386	2,445	1,290	1,155
22	9,397	4,739	4,658	5,707	2,766	2,941	2,399	1,284	1,115
60-61	11,589	6,091	5,498	8,982	4,910	4,072	1,601	731	870
16+	519,142	264,969	254,173	380,538	196,471	184,067	87,527	43,742	43,785
18+	493,885	251,989	241,896	363,807	187,820	175,987	81,705	40,733	40,972
65+	46,031	22,018	24,013	34,369	16,932	17,437	7,577	3,436	4,141
Median Age:	32.2	32.1	32.3	35.0	35.1	34.8	24.4	23.6	25.4
Males /100 Females:	104.5			106.9			102.5		
Youth Dependency: (<18/18-64)	49.0			43.1			67.5		
Aged Dependency: (65+/18-64)	10.3			10.4			10.2		

Sources: U.S. Census Bureau and Alaska Department of Labor and Workforce Development, Research and Analysis Section, Demographics Unit

Table 1.14 (continued)
Alaska Population by Age, Race Alone or in Combination, Ethnicity and Sex, July 1, 2006
Universe: MARS with Imputation Adjustment

	African American Alone or in Combination			Asian Alone or in Combination			Hawaiian & Pacific Islander Alone or in Combination			Hispanic Origin or Latino		
Age	Total	Male	Female	Total	Male	Female	Total	Male	Female	Total	Male	Female
0-4	3,888	1,975	1,913	3,582	1,820	1,762	724	267	457	4,136	2,140	1,996
5-9	3,926	1,839	2,087	3,389	1,610	1,779	572	174	398	3,092	1,506	1,586
10-14	3,218	1,440	1,778	3,491	1,706	1,785	520	198	322	2,835	1,455	1,380
15-19	2,711	1,340	1,371	3,336	1,712	1,624	571	192	379	2,361	1,136	1,225
20-24	3,379	1,886	1,493	2,762	1,380	1,382	443	174	269	2,659	1,427	1,232
25-29	3,572	2,075	1,497	2,176	1,094	1,082	368	116	252	2,600	1,408	1,192
30-34	2,347	1,247	1,100	2,201	1,034	1,167	315	100	215	2,047	979	1,068
35-39	2,058	1,072	986	2,299	1,124	1,175	277	100	177	2,294	1,192	1,102
40-44	1,966	1,134	832	2,742	1,338	1,404	307	102	205	2,284	1,186	1,098
45-49	1,725	877	848	2,791	1,249	1,542	237	88	149	1,884	983	901
50-54	1,627	742	885	2,422	1,061	1,361	179	63	116	1,443	775	668
55-59	1,216	614	602	2,000	841	1,159	160	52	108	1,016	489	527
60-64	654	304	350	1,389	591	798	116	43	73	577	252	325
65-69	394	169	225	931	425	506	56	20	36	389	136	253
70-74	280	143	137	673	266	407	56	13	43	257	107	150
75-79	173	81	92	548	206	342	51	12	39	154	81	73
80-84	146	45	101	339	120	219	17	8	9	51	26	25
85-89	94	35	59	199	72	127	3	0	3	36	7	29
90-94	42	10	32	47	17	30	2	0	2	16	7	9
95+	17	1	16	17	7	10	0	0	0	6	1	5
Total	33,433	17,029	16,404	37,334	17,673	19,661	4,974	1,722	3,252	30,137	15,293	14,844
Selected ages:												
Under 1	737	374	363	773	402	371	158	55	103	797	413	384
1-2	1,545	787	758	1,476	758	718	315	116	199	1,720	905	815
5	845	440	405	626	311	315	113	38	75	604	309	295
6	827	393	434	705	327	378	127	27	100	648	314	334
10-11	1,360	617	743	1,404	671	733	198	81	117	1,158	592	566
12-13	1,236	548	688	1,398	680	718	218	77	141	1,125	591	534
15	590	263	327	667	331	336	97	45	52	529	269	260
16	569	270	299	697	346	351	116	43	73	480	213	267
17	533	266	267	673	353	320	116	42	74	474	210	264
18	493	251	242	655	333	322	121	33	88	432	208	224
19	526	290	236	644	349	295	121	29	92	446	236	210
20	574	310	264	615	315	300	83	45	38	475	249	226
21	600	328	272	574	284	290	107	35	72	471	250	221
22	679	378	301	529	267	262	83	44	39	558	303	255
60-61	322	154	168	637	275	362	47	21	26	279	129	150
16+	21,811	11,512	10,299	26,205	12,206	13,999	3,061	1,038	2,023	19,545	9,923	9,622
18+	20,709	10,976	9,733	24,835	11,507	13,328	2,829	953	1,876	18,591	9,500	9,091
65+	1,146	484	662	2,754	1,113	1,641	185	53	132	909	365	544
Median Age:	24.5	25.1	23.6	29.8	27.8	31.8	21.2	20.7	21.4	25.0	24.9	25.0
Males /100 Females:	103.8			89.9			53.0			103.0		
Youth Dependency: (<18/18-64)	65.0			56.6			81.1			65.3		
Aged Dependency: (65+/18-64)	5.9			12.5			7.0			5.1		

Note: Persons of Hispanic Origin may be of any race.
Sources: U.S. Census Bureau and Alaska Department of Labor and Workforce Development, Research and Analysis Section, Demographics Unit

Table 1.15
Alaska Population by Age, Race Alone and Sex, July 1, 2005
Universe: MARS with Imputation Adjustment

	Total Population			White Alone			Native American Alone		
Age	Total	Male	Female	Total	Male	Female	Total	Male	Female
0-4	53,444	27,625	25,819	31,933	16,592	15,341	10,980	5,648	5,332
5-9	51,498	26,476	25,022	32,588	16,777	15,811	9,754	5,191	4,563
10-14	55,483	28,279	27,204	35,823	18,353	17,470	10,688	5,511	5,177
15-19	54,791	28,214	26,577	35,362	18,206	17,156	10,852	5,588	5,264
20-24	43,585	22,270	21,315	26,821	13,370	13,451	8,970	4,742	4,228
25-29	42,564	22,164	20,400	29,427	15,420	14,007	6,700	3,345	3,355
30-34	45,666	23,399	22,267	33,816	17,587	16,229	6,296	3,101	3,195
35-39	47,867	24,529	23,338	35,386	18,210	17,176	7,034	3,580	3,454
40-44	54,713	27,882	26,831	40,879	20,959	19,920	7,762	3,874	3,888
45-49	55,872	28,709	27,163	43,122	22,560	20,562	7,009	3,455	3,554
50-54	50,782	26,318	24,464	40,122	21,196	18,926	5,746	2,853	2,893
55-59	38,877	20,711	18,166	30,871	16,919	13,952	4,250	2,043	2,207
60-64	24,692	13,031	11,661	19,273	10,479	8,794	3,109	1,497	1,612
65-69	15,394	8,021	7,373	11,642	6,221	5,421	2,217	1,104	1,113
70-74	10,788	5,245	5,543	7,881	3,990	3,891	1,799	781	1,018
75-79	8,035	3,780	4,255	5,916	2,878	3,038	1,264	567	697
80-84	5,114	2,163	2,951	3,871	1,668	2,203	711	309	402
85-89	2,541	989	1,552	1,920	757	1,163	335	130	205
90-94	1,028	340	688	754	258	496	169	48	121
95+	351	87	264	265	63	202	57	18	39
Total	663,085	340,232	322,853	467,672	242,463	225,209	105,702	53,385	52,317
Selected ages:									
Under 1	10,514	5,364	5,150	5,897	2,997	2,900	2,332	1,183	1,149
1-2	21,469	11,145	10,324	12,735	6,655	6,080	4,442	2,301	2,141
5	10,529	5,502	5,027	6,705	3,531	3,174	1,916	1,024	892
6	10,325	5,321	5,004	6,536	3,378	3,158	1,960	1,037	923
10-11	21,200	10,744	10,456	13,687	6,935	6,752	3,927	2,027	1,900
12-13	22,517	11,499	11,018	14,471	7,438	7,033	4,437	2,288	2,149
15	11,961	6,115	5,846	7,787	3,982	3,805	2,337	1,221	1,116
16	11,326	5,847	5,479	7,262	3,782	3,480	2,272	1,138	1,134
17	11,035	5,698	5,337	7,185	3,759	3,426	2,167	1,093	1,074
18	10,454	5,395	5,059	6,754	3,452	3,302	2,051	1,057	994
19	10,015	5,159	4,856	6,374	3,231	3,143	2,025	1,079	946
20	9,755	4,919	4,836	6,229	3,071	3,158	1,931	1,020	911
21	8,932	4,499	4,433	5,434	2,640	2,794	1,916	1,016	900
22	9,089	4,650	4,439	5,520	2,772	2,748	1,897	997	900
60-61	10,919	5,741	5,178	8,408	4,533	3,875	1,418	679	739
16+	490,699	251,737	238,962	359,541	186,759	172,782	71,943	35,814	36,129
18+	468,338	240,192	228,146	345,094	179,218	165,876	67,504	33,583	33,921
65+	43,251	20,625	22,626	32,249	15,835	16,414	6,552	2,957	3,595
Median Age:	33.4	33.3	33.4	36.1	36.3	35.9	26.1	25.0	27.3
Males /100 Females:	105.4			107.7			102.0		
Youth Dependency: (<18/18-64)	45.8			39.2			62.7		
Aged Dependency: (65+/18-64)	10.2			10.3			10.7		

Sources: U.S. Census Bureau and Alaska Department of Labor and Workforce Development, Research and Analysis Section, Demographics Unit

Table 1.15 (continued)
Alaska Population by Age, Race Alone and Sex, July 1, 2005
Universe: MARS with Imputation Adjustment

	African American Alone			Asian Alone			Hawaiian & Pacific Islander Alone			Two or More Races		
Age	Total	Male	Female	Total	Male	Female	Total	Male	Female	Total	Male	Female
0-4	1,957	989	968	2,053	1,036	1,017	428	222	206	6,093	3,138	2,955
5-9	2,322	1,053	1,269	1,976	940	1,036	360	167	193	4,498	2,348	2,150
10-14	2,165	993	1,172	2,107	1,035	1,072	431	232	199	4,269	2,155	2,114
15-19	1,987	995	992	2,158	1,123	1,035	435	222	213	3,997	2,080	1,917
20-24	2,651	1,542	1,109	1,880	947	933	354	175	179	2,909	1,494	1,415
25-29	2,910	1,696	1,214	1,639	820	819	308	151	157	1,580	732	848
30-34	2,088	1,125	963	1,777	837	940	267	123	144	1,422	626	796
35-39	1,924	1,012	912	2,012	977	1,035	267	142	125	1,244	608	636
40-44	1,886	1,101	785	2,401	1,150	1,251	274	142	132	1,511	656	855
45-49	1,624	791	833	2,436	1,091	1,345	203	104	99	1,478	708	770
50-54	1,458	696	762	2,128	900	1,228	143	75	68	1,185	598	587
55-59	1,008	517	491	1,783	740	1,043	133	64	69	832	428	404
60-64	554	272	282	1,183	509	674	84	49	35	489	225	264
65-69	373	164	209	815	361	454	33	21	12	314	150	164
70-74	231	121	110	595	229	366	42	19	23	240	105	135
75-79	158	68	90	493	181	312	28	15	13	176	71	105
80-84	126	43	83	305	109	196	9	3	6	92	31	61
85-89	85	32	53	150	48	102	1	0	1	50	22	28
90-94	40	8	32	45	20	25	2	0	2	18	6	12
95+	11	0	11	12	4	8	0	0	0	6	2	4
Total	25,558	13,218	12,340	27,948	13,057	14,891	3,802	1,926	1,876	32,403	16,183	16,220
Selected ages:												
Under 1	360	178	182	458	247	211	109	56	53	1,358	703	655
1-2	753	384	369	855	419	436	170	92	78	2,514	1,294	1,220
5	461	205	256	398	199	199	60	25	35	989	518	471
6	463	203	260	373	181	192	78	34	44	915	488	427
10-11	864	408	456	824	382	442	168	93	75	1,730	899	831
12-13	868	391	477	851	445	406	171	87	84	1,719	850	869
15	439	205	234	434	218	216	95	50	45	869	439	430
16	408	199	209	431	228	203	94	48	46	859	452	407
17	366	185	181	442	227	215	87	42	45	788	392	396
18	384	205	179	435	240	195	76	34	42	754	407	347
19	390	201	189	416	210	206	83	48	35	727	390	337
20	416	233	183	407	203	204	84	43	41	688	349	339
21	470	261	209	375	191	184	82	47	35	655	344	311
22	560	322	238	387	190	197	69	36	33	656	333	323
60-61	284	146	138	525	233	292	45	27	18	239	123	116
16+	18,675	9,978	8,697	21,378	9,828	11,550	2,488	1,255	1,233	16,674	8,103	8,571
18+	17,901	9,594	8,307	20,505	9,373	11,132	2,307	1,165	1,142	15,027	7,259	7,768
65+	1,024	436	588	2,415	952	1,463	115	58	57	896	387	509
Median Age:	27.6	27.7	27.4	36.0	33.8	37.9	23.2	22.8	23.5	16.6	16.0	17.1
Males /100 Females:	107.1			87.7			102.7			99.8		
Youth Dependency: (<18/18-64)	45.4			41.1			68.2			123.0		
Aged Dependency: (65+/18-64)	6.1			13.3			5.2			6.3		

Sources: U.S. Census Bureau and Alaska Department of Labor and Workforce Development, Research and Analysis Section, Demographics Unit

Table 1.16
Alaska Population by Age, Race Alone or in Combination, Ethnicity and Sex, July 1, 2005
Universe: MARS with Imputation Adjustment

	Total Responses			White Alone or in Combination			Native American Alone or in Combination		
Age	Total	Male	Female	Total	Male	Female	Total	Male	Female
0-4	60,861	31,424	29,437	37,857	19,717	18,140	14,869	7,657	7,212
5-9	58,110	29,721	28,389	37,631	19,413	18,218	12,672	6,740	5,932
10-14	60,939	30,896	30,043	40,237	20,576	19,661	13,596	6,981	6,615
15-19	59,632	30,612	29,020	39,294	20,240	19,054	13,759	7,105	6,654
20-24	46,922	23,868	23,054	29,276	14,556	14,720	11,250	5,961	5,289
25-29	45,180	23,490	21,690	31,316	16,369	14,947	7,977	3,986	3,991
30-34	47,784	24,391	23,393	35,463	18,373	17,090	7,435	3,655	3,780
35-39	49,621	25,331	24,290	36,787	18,863	17,924	8,114	4,118	3,996
40-44	56,646	28,783	27,863	42,409	21,664	20,745	9,094	4,501	4,593
45-49	57,497	29,479	28,018	44,467	23,221	21,246	8,261	4,060	4,201
50-54	51,983	26,884	25,099	41,157	21,708	19,449	6,736	3,356	3,380
55-59	39,755	21,134	18,621	31,594	17,297	14,297	4,976	2,419	2,557
60-64	25,270	13,320	11,950	19,722	10,702	9,020	3,575	1,725	1,850
65-69	15,758	8,202	7,556	11,922	6,370	5,552	2,515	1,259	1,256
70-74	11,041	5,341	5,700	8,092	4,084	4,008	2,006	869	1,137
75-79	8,256	3,879	4,377	6,085	2,955	3,130	1,423	640	783
80-84	5,217	2,200	3,017	3,954	1,699	2,255	787	336	451
85-89	2,579	1,006	1,573	1,957	771	1,186	368	142	226
90-94	1,035	342	693	764	261	503	178	51	127
95+	349	85	264	267	63	204	59	18	41
Total	704,435	360,388	344,047	500,251	258,902	241,349	129,650	65,579	64,071
Selected ages:									
Under 1	11,968	6,084	5,884	7,057	3,595	3,462	3,180	1,615	1,565
1-2	24,432	12,675	11,757	15,136	7,929	7,207	6,025	3,125	2,900
5	12,096	6,265	5,831	7,875	4,139	3,736	2,572	1,373	1,199
6	11,634	5,993	5,641	7,547	3,931	3,616	2,538	1,353	1,185
10-11	23,522	11,863	11,659	15,531	7,873	7,658	5,122	2,644	2,478
12-13	24,685	12,520	12,165	16,232	8,311	7,921	5,595	2,866	2,729
15	13,101	6,674	6,427	8,718	4,460	4,258	2,974	1,547	1,427
16	12,366	6,383	5,983	8,130	4,245	3,885	2,888	1,470	1,418
17	11,983	6,128	5,855	7,961	4,140	3,821	2,736	1,369	1,367
18	11,369	5,868	5,501	7,475	3,844	3,631	2,605	1,363	1,242
19	10,813	5,559	5,254	7,010	3,551	3,459	2,556	1,356	1,200
20	10,525	5,261	5,264	6,821	3,347	3,474	2,464	1,294	1,170
21	9,636	4,860	4,776	5,963	2,899	3,064	2,425	1,296	1,129
22	9,828	5,001	4,827	6,059	3,030	3,029	2,415	1,268	1,147
60-61	11,165	5,869	5,296	8,613	4,641	3,972	1,639	790	849
16+	511,424	261,673	249,751	375,808	194,736	181,072	85,539	42,654	42,885
18+	487,075	249,162	237,913	359,717	186,351	173,366	79,915	39,815	40,100
65+	44,235	21,055	23,180	33,041	16,203	16,838	7,336	3,315	4,021
Median Age:	32.2	32.1	32.2	34.9	35.1	34.7	24.3	23.4	25.4
Males /100 Females:	104.7			107.3			102.4		
Youth Dependency: (<18/18-64)	49.1			43.0			68.5		
Aged Dependency: (65+/18-64)	10.0			10.1			10.1		

Sources: U.S. Census Bureau and Alaska Department of Labor and Workforce Development, Research and Analysis Section, Demographics Unit

Table 1.16 (continued)
Alaska Population by Age, Race Alone or in Combination, Ethnicity and Sex, July 1, 2005
Universe: MARS with Imputation Adjustment

	African American Alone or in Combination			Asian Alone or in Combination			Hawaiian & Pacific Islander Alone or in Combination			Hispanic Origin or Latino		
Age	Total	Male	Female	Total	Male	Female	Total	Male	Female	Total	Male	Female
0-4	4,009	2,058	1,951	3,445	1,742	1,703	681	250	431	3,904	2,019	1,885
5-9	3,823	1,765	2,058	3,413	1,632	1,781	571	171	400	3,076	1,505	1,571
10-14	3,186	1,447	1,739	3,417	1,684	1,733	503	208	295	2,812	1,442	1,370
15-19	2,701	1,366	1,335	3,320	1,708	1,612	558	193	365	2,315	1,116	1,199
20-24	3,311	1,861	1,450	2,644	1,335	1,309	441	155	286	2,605	1,401	1,204
25-29	3,336	1,910	1,426	2,195	1,100	1,095	356	125	231	2,456	1,323	1,133
30-34	2,306	1,229	1,077	2,255	1,048	1,207	325	86	239	2,052	983	1,069
35-39	2,064	1,084	980	2,375	1,159	1,216	281	107	174	2,232	1,181	1,051
40-44	2,019	1,160	859	2,809	1,352	1,457	315	106	209	2,250	1,162	1,088
45-49	1,758	862	896	2,770	1,251	1,519	241	85	156	1,807	943	864
50-54	1,565	743	822	2,359	1,011	1,348	166	66	100	1,345	715	630
55-59	1,091	560	531	1,930	808	1,122	164	50	114	945	454	491
60-64	593	290	303	1,279	564	715	101	39	62	524	235	289
65-69	399	170	229	869	385	484	53	18	35	378	141	237
70-74	245	127	118	638	249	389	60	12	48	238	94	144
75-79	174	75	99	526	195	331	48	14	34	129	69	60
80-84	136	44	92	325	117	208	15	4	11	55	22	33
85-89	91	35	56	162	58	104	1	0	1	35	10	25
90-94	43	9	34	48	21	27	2	0	2	14	5	9
95+	11	0	11	12	4	8	0	0	0	4	0	4
Total	32,861	16,795	16,066	36,791	17,423	19,368	4,882	1,689	3,193	29,176	14,820	14,356
Selected ages:												
Under 1	772	388	384	780	421	359	179	65	114	835	469	366
1-2	1,564	810	754	1,439	707	732	268	104	164	1,676	838	838
5	828	399	429	694	327	367	127	27	100	648	316	332
6	763	347	416	658	329	329	128	33	95	644	305	339
10-11	1,306	605	701	1,374	651	723	189	90	99	1,146	580	566
12-13	1,266	568	698	1,375	702	673	217	73	144	1,127	587	540
15	594	280	314	699	344	355	116	43	73	496	222	274
16	554	273	281	678	353	325	116	42	74	488	218	270
17	502	251	251	663	335	328	121	33	88	440	212	228
18	516	279	237	652	353	299	121	29	92	441	232	209
19	535	283	252	628	323	305	84	46	38	450	232	218
20	539	289	250	591	295	296	110	36	74	432	224	208
21	611	335	276	551	284	267	86	46	40	513	273	240
22	714	395	319	554	274	280	86	34	52	552	282	270
60-61	303	156	147	570	259	311	40	23	17	247	119	128
16+	21,249	11,245	10,004	25,817	12,021	13,796	3,011	1,017	1,994	18,888	9,632	9,256
18+	20,193	10,721	9,472	24,476	11,333	13,143	2,774	942	1,832	17,960	9,202	8,758
65+	1,099	460	639	2,580	1,029	1,551	179	48	131	853	341	512
Median Age:	24.2	24.8	23.4	29.9	27.8	31.9	21.2	20.6	21.8	24.8	24.8	24.8
Males /100 Females:	104.5			90.0			52.9			103.2		
Youth Dependency: (<18/18-64)	66.3			56.2			81.2			65.6		
Aged Dependency: (65+/18-64)	5.8			11.8			6.9			5.0		

Note: Persons of Hispanic Origin may be of any race.
Sources: U.S. Census Bureau and Alaska Department of Labor and Workforce Development, Research and Analysis Section, Demographics Unit

Table 1.17
Alaska Population by Age, Race Alone and Sex, July 1, 2004
Universe: MARS with Imputation Adjustment

	Total Population			White Alone			Native American Alone		
Age	Total	Male	Female	Total	Male	Female	Total	Male	Female
0-4	52,674	27,245	25,429	32,211	16,721	15,490	10,591	5,497	5,094
5-9	50,978	26,074	24,904	32,567	16,590	15,977	9,789	5,180	4,609
10-14	56,875	29,027	27,848	37,007	19,012	17,995	11,121	5,728	5,393
15-19	54,138	27,931	26,207	35,496	18,340	17,156	10,522	5,405	5,117
20-24	42,351	21,947	20,404	26,757	13,695	13,062	8,556	4,498	4,058
25-29	42,463	22,153	20,310	30,245	15,930	14,315	6,507	3,226	3,281
30-34	46,109	23,642	22,467	34,610	18,006	16,604	6,394	3,136	3,258
35-39	48,337	24,693	23,644	35,835	18,369	17,466	7,254	3,709	3,545
40-44	56,254	28,802	27,452	42,714	22,117	20,597	7,642	3,773	3,869
45-49	56,001	28,678	27,323	43,554	22,676	20,878	6,844	3,396	3,448
50-54	49,221	25,840	23,381	39,065	20,895	18,170	5,535	2,744	2,791
55-59	36,195	19,213	16,982	28,804	15,728	13,076	3,986	1,887	2,099
60-64	23,386	12,441	10,945	18,412	10,069	8,343	2,912	1,423	1,489
65-69	14,629	7,583	7,046	10,986	5,865	5,121	2,181	1,069	1,112
70-74	10,637	5,188	5,449	7,767	3,924	3,843	1,800	808	992
75-79	7,796	3,645	4,151	5,823	2,802	3,021	1,178	527	651
80-84	4,932	2,083	2,849	3,725	1,597	2,128	709	306	403
85-89	2,339	903	1,436	1,788	694	1,094	309	121	188
90-94	934	296	638	673	229	444	171	43	128
95+	320	70	250	249	47	202	50	16	34
Total	656,569	337,454	319,115	468,288	243,306	224,982	104,051	52,492	51,559
Selected ages:									
Under 1	10,466	5,354	5,112	6,073	3,097	2,976	2,249	1,174	1,075
1-2	21,101	10,907	10,194	12,839	6,708	6,131	4,299	2,172	2,127
5	10,225	5,285	4,940	6,512	3,371	3,141	1,969	1,039	930
6	10,193	5,185	5,008	6,442	3,273	3,169	2,032	1,072	960
10-11	21,738	11,047	10,691	14,109	7,207	6,902	4,155	2,136	2,019
12-13	23,147	11,864	11,283	15,058	7,801	7,257	4,617	2,369	2,248
15	11,359	5,851	5,508	7,303	3,801	3,502	2,285	1,141	1,144
16	11,219	5,775	5,444	7,374	3,854	3,520	2,180	1,093	1,087
17	10,867	5,627	5,240	7,183	3,704	3,479	2,065	1,060	1,005
18	10,579	5,506	5,073	6,973	3,609	3,364	2,044	1,083	961
19	10,114	5,172	4,942	6,663	3,372	3,291	1,948	1,028	920
20	9,178	4,648	4,530	5,779	2,854	2,925	1,934	1,020	914
21	9,326	4,768	4,558	5,876	2,966	2,910	1,907	997	910
22	8,245	4,315	3,930	5,170	2,670	2,500	1,678	894	784
60-61	10,759	5,739	5,020	8,502	4,643	3,859	1,277	637	640
16+	484,683	249,257	235,426	359,200	187,182	172,018	70,265	34,946	35,319
18+	462,597	237,855	224,742	344,643	179,624	165,019	66,020	32,793	33,227
65+	41,587	19,768	21,819	31,011	15,158	15,853	6,398	2,890	3,508
Median Age:	33.2	33.2	33.3	35.7	35.9	35.5	26.0	24.9	27.2
Males /100 Females:	105.7			108.1			101.8		
Youth Dependency: (<18/18-64)	46.1			39.4			63.8		
Aged Dependency: (65+/18-64)	9.9			9.9			10.7		

Sources: U.S. Census Bureau and Alaska Department of Labor and Workforce Development, Research and Analysis Section, Demographics Unit

Table 1.17 (continued)
Alaska Population by Age, Race Alone and Sex, July 1, 2004
Universe: MARS with Imputation Adjustment

	African American Alone			Asian Alone			Hawaiian & Pacific Islander Alone			Two or More Races		
Age	Total	Male	Female	Total	Male	Female	Total	Male	Female	Total	Male	Female
0-4	1,813	906	907	1,916	957	959	349	176	173	5,794	2,988	2,806
5-9	1,990	929	1,061	1,880	888	992	346	173	173	4,406	2,314	2,092
10-14	1,978	900	1,078	2,034	1,020	1,014	419	223	196	4,316	2,144	2,172
15-19	1,756	889	867	2,075	1,074	1,001	395	200	195	3,894	2,023	1,871
20-24	2,320	1,342	978	1,766	905	861	313	150	163	2,639	1,357	1,282
25-29	2,303	1,340	963	1,573	782	791	280	144	136	1,555	731	824
30-34	1,728	928	800	1,736	820	916	226	104	122	1,415	648	767
35-39	1,715	909	806	1,990	952	1,038	232	122	110	1,311	632	679
40-44	1,766	997	769	2,370	1,119	1,251	233	126	107	1,529	670	859
45-49	1,564	751	813	2,414	1,070	1,344	185	91	94	1,440	694	746
50-54	1,351	689	662	2,038	866	1,172	129	75	54	1,103	571	532
55-59	862	439	423	1,647	700	947	113	55	58	783	404	379
60-64	477	239	238	1,076	471	605	62	38	24	447	201	246
65-69	357	163	194	781	329	452	32	19	13	292	138	154
70-74	211	108	103	562	217	345	39	18	21	258	113	145
75-79	159	79	80	451	161	290	24	11	13	161	65	96
80-84	106	39	67	296	104	192	6	2	4	90	35	55
85-89	77	28	49	124	42	82	1	0	1	40	18	22
90-94	32	5	27	38	15	23	2	0	2	18	4	14
95+	7	0	7	8	4	4	0	0	0	6	3	3
Total	22,572	11,680	10,892	26,775	12,496	14,279	3,386	1,727	1,659	31,497	15,753	15,744
Selected ages:												
Under 1	339	170	169	410	197	213	80	42	38	1,315	674	641
1-2	693	354	339	768	385	383	149	80	69	2,353	1,208	1,145
5	395	177	218	350	173	177	71	31	40	928	494	434
6	403	189	214	363	171	192	65	32	33	888	448	440
10-11	765	354	411	808	406	402	158	82	76	1,743	862	881
12-13	798	355	443	809	406	403	172	94	78	1,693	839	854
15	396	191	205	415	217	198	88	45	43	872	456	416
16	350	174	176	430	218	212	82	39	43	803	397	406
17	355	186	169	423	232	191	70	31	39	771	414	357
18	334	165	169	407	206	201	77	45	32	744	398	346
19	321	173	148	400	201	199	78	40	38	704	358	346
20	345	183	162	371	192	179	78	46	32	671	353	318
21	422	235	187	384	192	192	65	35	30	672	343	329
22	434	258	176	384	197	187	52	21	31	527	275	252
60-61	239	127	112	487	207	280	39	24	15	215	101	114
16+	16,395	8,754	7,641	20,530	9,414	11,116	2,184	1,110	1,074	16,109	7,851	8,258
18+	15,690	8,394	7,296	19,677	8,964	10,713	2,032	1,040	992	14,535	7,040	7,495
65+	949	422	527	2,260	872	1,388	104	50	54	865	376	489
Median Age:	27.8	27.9	27.6	36.1	33.9	38.0	22.8	22.5	23.0	16.4	15.9	17.0
Males /100 Females:	107.2			87.5			104.1			100.1		
Youth Dependency: (<18/18-64)	46.7			40.8			70.2			124.1		
Aged Dependency: (65+/18-64)	6.4			13.0			5.4			6.3		

Sources: U.S. Census Bureau and Alaska Department of Labor and Workforce Development, Research and Analysis Section, Demographics Unit

Table 1.18
Alaska Population by Age, Race Alone or in Combination, Ethnicity and Sex, July 1, 2004
Universe: MARS with Imputation Adjustment

	Total Responses			White Alone or in Combination			Native American Alone or in Combination		
Age	Total	Male	Female	Total	Male	Female	Total	Male	Female
0-4	59,732	30,841	28,891	38,044	19,779	18,265	14,296	7,425	6,871
5-9	56,803	29,006	27,797	37,319	19,087	18,232	12,645	6,703	5,942
10-14	62,209	31,552	30,657	41,483	21,246	20,237	14,085	7,203	6,882
15-19	58,619	30,130	28,489	39,264	20,278	18,986	13,345	6,875	6,470
20-24	45,342	23,404	21,938	29,078	14,844	14,234	10,602	5,592	5,010
25-29	44,839	23,355	21,484	32,078	16,852	15,226	7,741	3,843	3,898
30-34	48,048	24,553	23,495	36,198	18,767	17,431	7,513	3,686	3,827
35-39	50,122	25,495	24,627	37,275	19,035	18,240	8,394	4,268	4,126
40-44	58,097	29,677	28,420	44,241	22,829	21,412	8,955	4,387	4,568
45-49	57,544	29,384	28,160	44,849	23,303	21,546	8,047	3,975	4,072
50-54	50,345	26,406	23,939	40,043	21,399	18,644	6,475	3,236	3,239
55-59	37,034	19,629	17,405	29,496	16,092	13,404	4,673	2,246	2,427
60-64	23,917	12,695	11,222	18,828	10,269	8,559	3,347	1,629	1,718
65-69	14,951	7,742	7,209	11,244	6,000	5,244	2,447	1,206	1,241
70-74	10,914	5,299	5,615	7,995	4,027	3,968	2,028	908	1,120
75-79	8,002	3,730	4,272	5,976	2,870	3,106	1,322	590	732
80-84	5,029	2,120	2,909	3,805	1,627	2,178	782	334	448
85-89	2,369	915	1,454	1,818	704	1,114	336	130	206
90-94	941	297	644	683	231	452	181	45	136
95+	321	70	251	253	49	204	53	17	36
Total	695,178	356,300	338,878	499,970	259,288	240,682	127,267	64,298	62,969
Selected ages:									
Under 1	11,823	6,039	5,784	7,234	3,698	3,536	3,056	1,597	1,459
1-2	23,919	12,358	11,561	15,188	7,955	7,233	5,810	2,939	2,871
5	11,455	5,927	5,528	7,520	3,923	3,597	2,550	1,356	1,194
6	11,402	5,754	5,648	7,432	3,766	3,666	2,598	1,357	1,241
10-11	23,955	12,053	11,902	15,954	8,106	7,848	5,336	2,714	2,622
12-13	25,147	12,837	12,310	16,751	8,655	8,096	5,760	2,940	2,820
15	12,378	6,377	6,001	8,176	4,266	3,910	2,904	1,474	1,430
16	12,163	6,201	5,962	8,171	4,245	3,926	2,753	1,369	1,384
17	11,798	6,113	5,685	7,951	4,125	3,826	2,623	1,367	1,256
18	11,399	5,920	5,479	7,670	3,967	3,703	2,580	1,361	1,219
19	10,881	5,519	5,362	7,296	3,675	3,621	2,485	1,304	1,181
20	9,864	5,000	4,864	6,342	3,134	3,208	2,447	1,301	1,146
21	10,044	5,108	4,936	6,449	3,242	3,207	2,427	1,268	1,159
22	8,810	4,590	4,220	5,607	2,892	2,715	2,076	1,112	964
60-61	10,980	5,838	5,142	8,688	4,729	3,959	1,478	730	748
16+	504,056	258,524	245,532	374,948	194,910	180,038	83,337	41,493	41,844
18+	480,095	246,210	233,885	358,826	186,540	172,286	77,961	38,757	39,204
65+	42,527	20,173	22,354	31,774	15,508	16,266	7,149	3,230	3,919
Median Age:	32.2	32.1	32.2	34.6	34.7	34.4	24.2	23.3	25.4
Males /100 Females:	105.1			107.7			102.1		
Youth Dependency: (<18/18-64)	49.2			43.2			69.6		
Aged Dependency: (65+/18-64)	9.7			9.7			10.1		

Sources: U.S. Census Bureau and Alaska Department of Labor and Workforce Development, Research and Analysis Section, Demographics Unit

Table 1.18 (continued)
Alaska Population by Age, Race Alone or in Combination, Ethnicity and Sex, July 1, 2004
Universe: MARS with Imputation Adjustment

	African American Alone or in Combination			Asian Alone or in Combination			Hawaiian & Pacific Islander Alone or in Combination			Hispanic Origin or Latino		
Age	Total	Male	Female	Total	Male	Female	Total	Male	Female	Total	Male	Female
0-4	3,582	1,844	1,738	3,229	1,597	1,632	581	196	385	3,693	1,856	1,837
5-9	3,148	1,475	1,673	3,210	1,564	1,646	481	177	304	3,028	1,500	1,528
10-14	2,859	1,287	1,572	3,283	1,625	1,658	499	191	308	2,758	1,385	1,373
15-19	2,369	1,198	1,171	3,128	1,608	1,520	513	171	342	2,263	1,121	1,142
20-24	2,820	1,582	1,238	2,445	1,256	1,189	397	130	267	2,619	1,433	1,186
25-29	2,622	1,502	1,120	2,095	1,040	1,055	303	118	185	2,301	1,204	1,097
30-34	1,899	1,010	889	2,168	1,015	1,153	270	75	195	2,100	1,039	1,061
35-39	1,839	971	868	2,347	1,130	1,217	267	91	176	2,201	1,155	1,046
40-44	1,894	1,056	838	2,753	1,305	1,448	254	100	154	2,143	1,108	1,035
45-49	1,691	816	875	2,724	1,219	1,505	233	71	162	1,734	911	823
50-54	1,448	735	713	2,248	969	1,279	131	67	64	1,315	695	620
55-59	935	479	456	1,785	768	1,017	145	44	101	828	396	432
60-64	513	255	258	1,156	514	642	73	28	45	497	215	282
65-69	380	169	211	831	352	479	49	15	34	327	128	199
70-74	227	115	112	606	237	369	58	12	46	223	93	130
75-79	174	85	89	481	174	307	49	11	38	100	54	46
80-84	116	41	75	318	115	203	8	3	5	54	19	35
85-89	80	31	49	134	50	84	1	0	1	30	8	22
90-94	34	5	29	41	16	25	2	0	2	17	4	13
95+	7	0	7	8	4	4	0	0	0	2	0	2
Total	28,637	14,656	13,981	34,990	16,558	18,432	4,314	1,500	2,814	28,233	14,324	13,909
Selected ages:												
Under 1	711	362	349	693	334	359	129	48	81	850	419	431
1-2	1,406	730	676	1,283	645	638	232	89	143	1,598	813	785
5	651	303	348	618	315	303	116	30	86	646	307	339
6	645	297	348	631	300	331	96	34	62	619	290	329
10-11	1,146	518	628	1,316	643	673	203	72	131	1,142	600	542
12-13	1,152	509	643	1,296	654	642	188	79	109	1,108	556	552
15	537	262	275	653	336	317	108	39	69	502	226	276
16	480	236	244	645	321	324	114	30	84	455	221	234
17	477	253	224	635	342	293	112	26	86	449	236	213
18	457	232	225	614	317	297	78	43	35	445	228	217
19	418	215	203	581	292	289	101	33	68	412	210	202
20	449	235	214	544	285	259	82	45	37	477	249	228
21	538	288	250	550	277	273	80	33	47	512	255	257
22	540	308	232	508	261	247	79	17	62	501	277	224
60-61	256	135	121	524	227	297	34	17	17	212	92	120
16+	18,511	9,788	8,723	24,615	11,436	13,179	2,645	897	1,748	18,252	9,357	8,895
18+	17,554	9,299	8,255	23,335	10,773	12,562	2,419	841	1,578	17,348	8,900	8,448
65+	1,018	446	572	2,419	948	1,471	167	41	126	753	306	447
Median Age:	24.3	24.9	23.6	30.3	28.0	32.2	21.0	20.3	21.7	24.6	24.6	24.5
Males /100 Females:	104.8			89.8			53.3			103.0		
Youth Dependency: (<18/18-64)	67.0			55.7			84.1			65.6		
Aged Dependency: (65+/18-64)	6.2			11.6			7.4			4.5		

Note: Persons of Hispanic Origin may be of any race.
Sources: U.S. Census Bureau and Alaska Department of Labor and Workforce Development, Research and Analysis Section, Demographics Unit

Table 1.19
Alaska Population by Age, Race Alone and Sex, July 1, 2003
Universe: MARS with Imputation Adjustment

	Total Population			White Alone			Native American Alone		
Age	Total	Male	Female	Total	Male	Female	Total	Male	Female
0-4	51,408	26,544	24,864	31,474	16,277	15,197	10,327	5,369	4,958
5-9	50,891	25,933	24,958	32,346	16,420	15,926	9,837	5,155	4,682
10-14	57,100	29,243	27,857	36,777	18,972	17,805	11,405	5,846	5,559
15-19	53,243	27,496	25,747	35,037	18,090	16,947	10,243	5,303	4,940
20-24	41,207	21,635	19,572	26,266	13,749	12,517	8,064	4,214	3,850
25-29	41,697	21,575	20,122	29,777	15,551	14,226	6,364	3,148	3,216
30-34	46,474	23,950	22,524	34,757	18,177	16,580	6,377	3,136	3,241
35-39	49,450	25,420	24,030	36,361	18,813	17,548	7,499	3,823	3,676
40-44	56,511	28,812	27,699	43,007	22,229	20,778	7,494	3,654	3,840
45-49	56,163	28,820	27,343	43,929	22,865	21,064	6,655	3,327	3,328
50-54	47,411	25,048	22,363	37,629	20,286	17,343	5,329	2,626	2,703
55-59	33,692	17,951	15,741	26,804	14,658	12,146	3,765	1,797	1,968
60-64	21,822	11,657	10,165	17,197	9,445	7,752	2,731	1,349	1,382
65-69	14,034	7,266	6,768	10,395	5,582	4,813	2,220	1,067	1,153
70-74	10,525	5,141	5,384	7,734	3,909	3,825	1,735	780	955
75-79	7,524	3,488	4,036	5,676	2,695	2,981	1,108	500	608
80-84	4,637	1,962	2,675	3,495	1,503	1,992	679	288	391
85-89	2,243	825	1,418	1,716	645	1,071	322	111	211
90-94	860	264	596	612	191	421	173	50	123
95+	296	72	224	228	46	182	48	17	31
Total	647,188	333,102	314,086	461,217	240,103	221,114	102,375	51,560	50,815
Selected ages:									
Under 1	10,210	5,277	4,933	5,911	3,062	2,849	2,204	1,134	1,070
1-2	20,862	10,751	10,111	12,758	6,591	6,167	4,224	2,169	2,055
5	10,048	5,126	4,922	6,273	3,200	3,073	2,035	1,071	964
6	9,783	5,040	4,743	6,123	3,137	2,986	1,931	1,029	902
10-11	22,127	11,351	10,776	14,156	7,316	6,840	4,435	2,287	2,148
12-13	23,627	12,061	11,566	15,370	7,889	7,481	4,677	2,418	2,259
15	11,215	5,761	5,454	7,320	3,824	3,496	2,190	1,094	1,096
16	11,010	5,682	5,328	7,273	3,745	3,528	2,079	1,061	1,018
17	10,937	5,711	5,226	7,280	3,796	3,484	2,060	1,088	972
18	10,620	5,486	5,134	7,125	3,671	3,454	1,966	1,034	932
19	9,461	4,856	4,605	6,039	3,054	2,985	1,948	1,026	922
20	9,493	4,872	4,621	6,029	3,067	2,962	1,920	1,000	920
21	8,409	4,387	4,022	5,325	2,742	2,583	1,689	895	794
22	7,587	4,038	3,549	4,706	2,496	2,210	1,577	827	750
60-61	10,213	5,471	4,742	8,193	4,548	3,645	1,160	561	599
16+	476,574	245,621	230,953	353,300	184,610	168,690	68,616	34,096	34,520
18+	454,627	234,228	220,399	338,747	177,069	161,678	64,477	31,947	32,530
65+	40,119	19,018	21,101	29,856	14,571	15,285	6,285	2,813	3,472
Median Age:	33.1	33.0	33.2	35.6	35.8	35.4	26.0	24.9	27.2
Males /100 Females:	106.1			108.6			101.5		
Youth Dependency: (<18/18-64)	46.5			39.6			65.1		
Aged Dependency: (65+/18-64)	9.7			9.7			10.8		

Sources: U.S. Census Bureau and Alaska Department of Labor and Workforce Development, Research and Analysis Section, Demographics Unit

Table 1.19 (continued)
Alaska Population by Age, Race Alone and Sex, July 1, 2003
Universe: MARS with Imputation Adjustment

	African American Alone			Asian Alone			Hawaiian & Pacific Islander Alone			Two or More Races		
Age	Total	Male	Female	Total	Male	Female	Total	Male	Female	Total	Male	Female
0-4	1,940	952	988	1,855	939	916	353	172	181	5,459	2,835	2,624
5-9	2,066	994	1,072	1,881	895	986	367	197	170	4,394	2,272	2,122
10-14	2,118	985	1,133	2,039	1,040	999	435	227	208	4,326	2,173	2,153
15-19	1,769	902	867	2,048	1,052	996	402	206	196	3,744	1,943	1,801
20-24	2,472	1,437	1,035	1,748	907	841	318	145	173	2,339	1,183	1,156
25-29	2,173	1,239	934	1,583	774	809	283	148	135	1,517	715	802
30-34	1,854	993	861	1,806	847	959	257	123	134	1,423	674	749
35-39	1,862	1,005	857	2,094	996	1,098	248	126	122	1,386	657	729
40-44	1,812	1,013	799	2,421	1,121	1,300	256	138	118	1,521	657	864
45-49	1,589	771	818	2,407	1,068	1,339	186	89	97	1,397	700	697
50-54	1,292	683	609	1,972	836	1,136	144	79	65	1,045	538	507
55-59	773	391	382	1,513	661	852	108	59	49	729	385	344
60-64	426	202	224	1,005	445	560	49	28	21	414	188	226
65-69	354	168	186	749	297	452	35	19	16	281	133	148
70-74	197	102	95	561	219	342	40	17	23	258	114	144
75-79	161	79	82	410	144	266	17	9	8	152	61	91
80-84	97	40	57	281	98	183	6	1	5	79	32	47
85-89	68	21	47	97	33	64	2	1	1	38	14	24
90-94	28	4	24	33	16	17	1	0	1	13	3	10
95+	5	0	5	9	5	4	0	0	0	6	4	2
Total	23,056	11,981	11,075	26,512	12,393	14,119	3,507	1,784	1,723	30,521	15,281	15,240
Selected ages:												
Under 1	347	180	167	427	214	213	82	46	36	1,239	641	598
1-2	762	395	367	705	359	346	142	71	71	2,271	1,166	1,105
5	420	199	221	356	170	186	67	34	33	897	452	445
6	416	205	211	377	183	194	72	39	33	864	447	417
10-11	840	386	454	802	422	380	164	83	81	1,730	857	873
12-13	859	396	463	824	403	421	180	98	82	1,717	857	860
15	375	186	189	431	216	215	86	40	46	813	401	412
16	379	196	183	425	231	194	74	32	42	780	417	363
17	352	172	180	410	206	204	80	46	34	755	403	352
18	328	174	154	405	203	202	81	41	40	715	363	352
19	335	174	161	377	196	181	81	47	34	681	359	322
20	397	218	179	394	199	195	71	39	32	682	349	333
21	407	240	167	395	205	190	58	25	33	535	280	255
22	499	298	201	325	173	152	63	28	35	417	216	201
60-61	192	96	96	449	175	274	25	13	12	194	78	116
16+	16,557	8,864	7,693	20,306	9,303	11,003	2,266	1,148	1,118	15,529	7,600	7,929
18+	15,826	8,496	7,330	19,471	8,866	10,605	2,112	1,070	1,042	13,994	6,780	7,214
65+	910	414	496	2,140	812	1,328	101	47	54	827	361	466
Median Age:	27.4	27.7	27.2	35.7	33.5	37.6	23.1	22.9	23.2	16.3	15.9	16.9
Males /100 Females:	108.2			87.8			103.5			100.3		
Youth Dependency: (<18/18-64)	48.5			40.6			69.4			125.5		
Aged Dependency: (65+/18-64)	6.1			12.3			5.0			6.3		

Sources: U.S. Census Bureau and Alaska Department of Labor and Workforce Development, Research and Analysis Section, Demographics Unit

Table 1.20
Alaska Population by Age, Race Alone or in Combination, Ethnicity and Sex, July 1, 2003
Universe: MARS with Imputation Adjustment

	Total Responses			White Alone or in Combination			Native American Alone or in Combination		
Age	Total	Male	Female	Total	Male	Female	Total	Male	Female
0-4	58,155	29,985	28,170	36,946	19,158	17,788	13,813	7,194	6,619
5-9	56,558	28,706	27,852	36,954	18,778	18,176	12,723	6,654	6,069
10-14	62,230	31,751	30,479	41,097	21,174	19,923	14,380	7,359	7,021
15-19	57,496	29,575	27,921	38,597	19,909	18,688	12,976	6,724	6,252
20-24	43,982	22,964	21,018	28,392	14,806	13,586	9,868	5,158	4,710
25-29	43,881	22,662	21,219	31,475	16,399	15,076	7,550	3,741	3,809
30-34	48,320	24,816	23,504	36,287	18,919	17,368	7,495	3,690	3,805
35-39	51,259	26,213	25,046	37,817	19,481	18,336	8,690	4,392	4,298
40-44	58,277	29,627	28,650	44,483	22,905	21,578	8,783	4,245	4,538
45-49	57,649	29,513	28,136	45,172	23,485	21,687	7,821	3,909	3,912
50-54	48,525	25,592	22,933	38,570	20,768	17,802	6,235	3,096	3,139
55-59	34,427	18,330	16,097	27,437	14,997	12,440	4,400	2,131	2,269
60-64	22,344	11,919	10,425	17,594	9,645	7,949	3,137	1,552	1,585
65-69	14,341	7,406	6,935	10,643	5,707	4,936	2,473	1,192	1,281
70-74	10,802	5,248	5,554	7,962	4,012	3,950	1,957	879	1,078
75-79	7,718	3,570	4,148	5,822	2,759	3,063	1,247	559	688
80-84	4,713	1,993	2,720	3,559	1,528	2,031	743	313	430
85-89	2,276	836	1,440	1,746	653	1,093	350	119	231
90-94	867	267	600	620	193	427	181	52	129
95+	301	79	222	232	50	182	55	24	31
Total	684,121	351,052	333,069	491,405	255,326	236,079	124,877	62,983	61,894
Selected ages:									
Under 1	11,548	5,964	5,584	7,009	3,640	3,369	2,984	1,537	1,447
1-2	23,615	12,174	11,441	15,023	7,781	7,242	5,689	2,924	2,765
5	11,227	5,685	5,542	7,237	3,682	3,555	2,602	1,356	1,246
6	10,885	5,597	5,288	7,015	3,601	3,414	2,490	1,325	1,165
10-11	24,199	12,336	11,863	15,878	8,175	7,703	5,593	2,866	2,727
12-13	25,669	13,062	12,607	17,101	8,771	8,330	5,873	3,019	2,854
15	12,157	6,183	5,974	8,111	4,212	3,899	2,765	1,370	1,395
16	11,957	6,172	5,785	8,051	4,171	3,880	2,640	1,368	1,272
17	11,789	6,142	5,647	8,007	4,172	3,835	2,600	1,367	1,233
18	11,429	5,857	5,572	7,801	4,001	3,800	2,507	1,311	1,196
19	10,164	5,221	4,943	6,627	3,353	3,274	2,464	1,308	1,156
20	10,218	5,215	5,003	6,616	3,352	3,264	2,444	1,272	1,172
21	8,980	4,662	4,318	5,775	2,970	2,805	2,090	1,114	976
22	8,079	4,283	3,796	5,084	2,690	2,394	1,905	1,005	900
60-61	10,456	5,563	4,893	8,373	4,623	3,750	1,342	637	705
16+	495,021	254,427	240,594	368,297	192,004	176,293	81,196	40,406	40,790
18+	471,275	242,113	229,162	352,239	183,661	168,578	75,956	37,671	38,285
65+	41,018	19,399	21,619	30,584	14,902	15,682	7,006	3,138	3,868
Median Age:	32.1	32.1	32.2	34.5	34.6	34.3	24.2	23.2	25.3
Males /100 Females:	105.4			108.2			101.8		
Youth Dependency: (<18/18-64)	49.5			43.3			71.0		
Aged Dependency: (65+/18-64)	9.5			9.5			10.2		

Sources: U.S. Census Bureau and Alaska Department of Labor and Workforce Development, Research and Analysis Section, Demographics Unit

Table 1.20 (continued)
Alaska Population by Age, Race Alone or in Combination, Ethnicity and Sex, July 1, 2003
Universe: MARS with Imputation Adjustment

	African American Alone or in Combination			Asian Alone or in Combination			Hawaiian & Pacific Islander Alone or in Combination			Hispanic Origin or Latino		
Age	Total	Male	Female	Total	Male	Female	Total	Male	Female	Total	Male	Female
0-4	3,656	1,859	1,797	3,152	1,588	1,564	588	186	402	3,448	1,726	1,722
5-9	3,228	1,532	1,696	3,183	1,545	1,638	470	197	273	2,957	1,489	1,468
10-14	2,983	1,388	1,595	3,247	1,637	1,610	523	193	330	2,715	1,337	1,378
15-19	2,367	1,199	1,168	3,044	1,561	1,483	512	182	330	2,247	1,146	1,101
20-24	2,933	1,655	1,278	2,377	1,227	1,150	412	118	294	2,520	1,387	1,133
25-29	2,458	1,384	1,074	2,086	1,019	1,067	312	119	193	2,161	1,115	1,046
30-34	2,022	1,075	947	2,225	1,043	1,182	291	89	202	2,113	1,061	1,052
35-39	1,998	1,069	929	2,463	1,176	1,287	291	95	196	2,197	1,162	1,035
40-44	1,946	1,076	870	2,791	1,296	1,495	274	105	169	2,014	1,038	976
45-49	1,716	836	880	2,701	1,211	1,490	239	72	167	1,680	888	792
50-54	1,386	729	657	2,171	933	1,238	163	66	97	1,238	638	600
55-59	837	427	410	1,637	726	911	116	49	67	739	356	383
60-64	461	216	245	1,079	484	595	73	22	51	468	204	264
65-69	375	175	200	797	319	478	53	13	40	299	120	179
70-74	214	109	105	604	238	366	65	10	55	209	95	114
75-79	175	84	91	439	156	283	35	12	23	79	42	37
80-84	105	42	63	299	109	190	7	1	6	54	19	35
85-89	71	23	48	106	39	67	3	2	1	29	5	24
90-94	30	5	25	35	17	18	1	0	1	14	4	10
95+	5	0	5	9	5	4	0	0	0	1	0	1
Total	28,966	14,883	14,083	34,445	16,329	18,116	4,428	1,531	2,897	27,182	13,832	13,350
Selected ages:												
Under 1	712	375	337	716	360	356	127	52	75	794	402	392
1-2	1,511	795	716	1,169	596	573	223	78	145	1,368	702	666
5	672	313	359	618	298	320	98	36	62	618	291	327
6	661	320	341	631	311	320	88	40	48	594	305	289
10-11	1,226	561	665	1,295	665	630	207	69	138	1,139	593	546
12-13	1,189	549	640	1,302	639	663	204	84	120	1,064	512	552
15	514	252	262	646	318	328	121	31	90	469	229	240
16	509	266	243	638	340	298	119	27	92	465	245	220
17	482	242	240	619	317	302	81	44	37	452	232	220
18	427	216	211	588	295	293	106	34	72	408	207	201
19	435	223	212	553	291	262	85	46	39	453	233	220
20	507	267	240	564	287	277	87	37	50	473	229	244
21	506	286	220	523	272	251	86	20	66	458	248	210
22	581	337	244	437	230	207	72	21	51	509	283	226
60-61	209	103	106	484	192	292	48	8	40	211	99	112
16+	18,585	9,852	8,733	24,217	11,241	12,976	2,726	924	1,802	17,593	9,051	8,542
18+	17,594	9,344	8,250	22,960	10,584	12,376	2,526	853	1,673	16,676	8,574	8,102
65+	975	438	537	2,289	883	1,406	164	38	126	685	285	400
Median Age:	24.0	24.5	23.3	30.3	27.9	32.3	21.4	20.2	22.0	24.4	24.4	24.4
Males /100 Females:	105.7			90.1			52.8			103.6		
Youth Dependency: (<18/18-64)	68.4			55.6			80.5			65.7		
Aged Dependency: (65+/18-64)	5.9			11.1			6.9			4.3		

Note: Persons of Hispanic Origin may be of any race.
Sources: U.S. Census Bureau and Alaska Department of Labor and Workforce Development, Research and Analysis Section, Demographics Unit

Table 1.21
Alaska Population by Age, Race Alone and Sex, July 1, 2002
Universe: MARS with Imputation Adjustment

	Total Population			White Alone			Native American Alone		
Age	Total	Male	Female	Total	Male	Female	Total	Male	Female
0-4	50,432	25,884	24,548	30,839	15,808	15,031	10,112	5,277	4,835
5-9	51,323	26,176	25,147	32,510	16,527	15,983	9,916	5,166	4,750
10-14	57,303	29,305	27,998	36,849	18,994	17,855	11,420	5,802	5,618
15-19	52,916	27,360	25,556	34,931	18,037	16,894	9,991	5,188	4,803
20-24	40,022	21,223	18,799	26,018	13,849	12,169	7,434	3,834	3,600
25-29	41,455	21,407	20,048	29,625	15,420	14,205	6,230	3,125	3,105
30-34	46,371	23,862	22,509	34,528	18,002	16,526	6,324	3,126	3,198
35-39	51,525	26,548	24,977	37,867	19,707	18,160	7,711	3,890	3,821
40-44	57,323	29,231	28,092	43,897	22,720	21,177	7,346	3,562	3,784
45-49	55,595	28,604	26,991	43,722	22,795	20,927	6,369	3,167	3,202
50-54	45,560	24,284	21,276	36,301	19,755	16,546	5,021	2,489	2,532
55-59	31,677	16,884	14,793	25,231	13,798	11,433	3,533	1,699	1,834
60-64	20,083	10,718	9,365	15,653	8,582	7,071	2,662	1,314	1,348
65-69	13,485	6,904	6,581	9,928	5,278	4,650	2,190	1,042	1,148
70-74	10,344	5,142	5,202	7,660	3,937	3,723	1,659	760	899
75-79	7,322	3,353	3,969	5,539	2,580	2,959	1,094	508	586
80-84	4,346	1,835	2,511	3,308	1,421	1,887	617	253	364
85-89	2,010	699	1,311	1,523	548	975	314	97	217
90-94	839	255	584	612	183	429	159	45	114
95+	252	74	178	185	43	142	46	22	24
Total	640,183	329,748	310,435	456,726	237,984	218,742	100,148	50,366	49,782
Selected ages:									
Under 1	10,095	5,147	4,948	6,026	3,105	2,921	2,089	1,037	1,052
1-2	20,427	10,590	9,837	12,483	6,448	6,035	4,033	2,143	1,890
5	9,756	5,017	4,739	6,067	3,098	2,969	1,926	1,023	903
6	10,073	5,125	4,948	6,356	3,204	3,152	1,933	1,021	912
10-11	22,842	11,711	11,131	14,661	7,579	7,082	4,597	2,358	2,239
12-13	23,231	11,853	11,378	14,896	7,627	7,269	4,631	2,353	2,278
15	10,992	5,659	5,333	7,204	3,707	3,497	2,081	1,056	1,025
16	11,106	5,777	5,329	7,392	3,844	3,548	2,067	1,087	980
17	10,979	5,650	5,329	7,435	3,827	3,608	1,972	1,028	944
18	10,078	5,217	4,861	6,622	3,410	3,212	1,949	1,020	929
19	9,761	5,057	4,704	6,278	3,249	3,029	1,922	997	925
20	8,639	4,559	4,080	5,545	2,912	2,633	1,689	891	798
21	7,808	4,110	3,698	4,929	2,575	2,354	1,573	821	752
22	7,981	4,308	3,673	5,168	2,834	2,334	1,466	756	710
60-61	9,265	4,940	4,325	7,312	4,026	3,286	1,174	564	610
16+	470,133	242,724	227,409	349,324	182,948	166,376	66,619	33,065	33,554
18+	448,048	231,297	216,751	334,497	175,277	159,220	62,580	30,950	31,630
65+	38,598	18,262	20,336	28,755	13,990	14,765	6,079	2,727	3,352
Median Age:	32.9	32.8	32.9	35.4	35.7	35.2	26.0	24.9	27.1
Males /100 Females:	106.2			108.8			101.2		
Youth Dependency: (<18/18-64)	46.9			40.0			66.5		
Aged Dependency: (65+/18-64)	9.4			9.4			10.8		

Sources: U.S. Census Bureau and Alaska Department of Labor and Workforce Development, Research and Analysis Section, Demographics Unit

Table 1.21 (continued)
Alaska Population by Age, Race Alone and Sex, July 1, 2002
Universe: MARS with Imputation Adjustment

	African American Alone			Asian Alone			Hawaiian & Pacific Islander Alone			Two or More Races		
Age	Total	Male	Female	Total	Male	Female	Total	Male	Female	Total	Male	Female
0-4	2,059	1,000	1,059	1,791	904	887	339	160	179	5,292	2,735	2,557
5-9	2,128	1,036	1,092	1,905	938	967	377	203	174	4,487	2,306	2,181
10-14	2,175	1,047	1,128	2,040	1,034	1,006	448	230	218	4,371	2,198	2,173
15-19	1,830	939	891	2,036	1,044	992	390	206	184	3,738	1,946	1,792
20-24	2,460	1,440	1,020	1,697	896	801	317	145	172	2,096	1,059	1,037
25-29	2,087	1,169	918	1,660	802	858	280	144	136	1,573	747	826
30-34	1,921	1,028	893	1,887	874	1,013	267	131	136	1,444	701	743
35-39	1,993	1,082	911	2,183	1,033	1,150	249	121	128	1,522	715	807
40-44	1,834	1,007	827	2,465	1,123	1,342	249	133	116	1,532	686	846
45-49	1,598	797	801	2,364	1,065	1,299	189	96	93	1,353	684	669
50-54	1,195	634	561	1,890	802	1,088	140	70	70	1,013	534	479
55-59	708	371	337	1,426	610	816	105	61	44	674	345	329
60-64	413	197	216	930	417	513	39	22	17	386	186	200
65-69	343	166	177	706	269	437	36	18	18	282	131	151
70-74	188	103	85	552	215	337	40	18	22	245	109	136
75-79	147	63	84	376	135	241	13	8	5	153	59	94
80-84	93	44	49	251	87	164	5	0	5	72	30	42
85-89	59	16	43	79	27	52	3	1	2	32	10	22
90-94	23	4	19	30	17	13	0	0	0	15	6	9
95+	5	0	5	10	6	4	0	0	0	6	3	3
Total	23,259	12,143	11,116	26,278	12,298	13,980	3,486	1,767	1,719	30,286	15,190	15,096
Selected ages:												
Under 1	379	191	188	352	177	175	75	38	37	1,174	599	575
1-2	828	409	419	740	382	358	124	56	68	2,219	1,152	1,067
5	426	213	213	371	183	188	73	40	33	893	460	433
6	429	206	223	372	181	191	70	35	35	913	478	435
10-11	887	418	469	785	397	388	177	96	81	1,735	863	872
12-13	894	433	461	823	421	402	185	94	91	1,802	925	877
15	401	206	195	427	231	196	75	32	43	804	427	377
16	372	180	192	414	207	207	81	46	35	780	413	367
17	342	178	164	410	204	206	81	41	40	739	372	367
18	336	171	165	383	198	185	81	47	34	707	371	336
19	379	204	175	402	204	198	72	40	32	708	363	345
20	376	220	156	406	213	193	61	27	34	562	296	266
21	460	272	188	337	181	156	66	30	36	443	231	212
22	553	321	232	333	173	160	67	28	39	394	196	198
60-61	170	92	78	410	171	239	19	9	10	180	78	102
16+	16,496	8,854	7,642	20,115	9,191	10,924	2,247	1,142	1,105	15,332	7,524	7,808
18+	15,782	8,496	7,286	19,291	8,780	10,511	2,085	1,055	1,030	13,813	6,739	7,074
65+	858	396	462	2,004	756	1,248	97	45	52	805	348	457
Median Age:	27.2	27.5	26.9	35.3	33.1	37.2	22.9	23.0	22.9	16.2	15.8	16.7
Males /100 Females:	109.2			88.0			102.8			100.6		
Youth Dependency: (<18/18-64)	50.1			40.4			70.5			126.6		
Aged Dependency: (65+/18-64)	5.7			11.6			4.9			6.2		

Sources: U.S. Census Bureau and Alaska Department of Labor and Workforce Development, Research and Analysis Section, Demographics Unit

Table 1.22
Alaska Population by Age, Race Alone or in Combination, Ethnicity and Sex, July 1, 2002
Universe: MARS with Imputation Adjustment

	Total Responses			White Alone or in Combination			Native American Alone or in Combination		
Age	Total	Male	Female	Total	Male	Female	Total	Male	Female
0-4	57,186	29,268	27,918	36,008	18,489	17,519	13,609	7,107	6,502
5-9	57,195	29,082	28,113	36,942	18,791	18,151	12,883	6,710	6,173
10-14	62,669	31,919	30,750	41,068	21,133	19,935	14,553	7,367	7,186
15-19	57,187	29,475	27,712	38,400	19,819	18,581	12,670	6,598	6,072
20-24	43,111	22,763	20,348	27,924	14,811	13,113	9,319	4,819	4,500
25-29	43,586	22,449	21,137	31,241	16,213	15,028	7,416	3,724	3,692
30-34	48,281	24,703	23,578	35,975	18,707	17,268	7,470	3,685	3,785
35-39	53,265	27,354	25,911	39,376	20,403	18,973	8,903	4,477	4,426
40-44	59,072	30,013	29,059	45,328	23,393	21,935	8,610	4,140	4,470
45-49	57,056	29,272	27,784	44,907	23,382	21,525	7,506	3,722	3,784
50-54	46,626	24,802	21,824	37,207	20,236	16,971	5,889	2,929	2,960
55-59	32,387	17,226	15,161	25,819	14,095	11,724	4,140	2,015	2,125
60-64	20,568	10,976	9,592	16,018	8,775	7,243	3,060	1,511	1,549
65-69	13,843	7,061	6,782	10,176	5,398	4,778	2,484	1,188	1,296
70-74	10,575	5,238	5,337	7,878	4,037	3,841	1,853	847	1,006
75-79	7,497	3,438	4,059	5,682	2,641	3,041	1,231	574	657
80-84	4,431	1,859	2,572	3,369	1,444	1,925	687	276	411
85-89	2,046	712	1,334	1,547	555	992	346	107	239
90-94	848	257	591	623	187	436	170	48	122
95+	255	73	182	193	45	148	47	22	25
Total	677,684	347,940	329,744	485,681	252,554	233,127	122,846	61,866	60,980
Selected ages:									
Under 1	11,396	5,801	5,595	7,113	3,674	3,439	2,819	1,401	1,418
1-2	23,116	11,951	11,165	14,664	7,576	7,088	5,417	2,879	2,538
5	11,091	5,686	5,405	6,951	3,556	3,395	2,585	1,372	1,213
6	11,248	5,730	5,518	7,272	3,683	3,589	2,503	1,332	1,171
10-11	25,161	12,875	12,286	16,310	8,409	7,901	5,995	3,076	2,919
12-13	25,390	12,875	12,515	16,678	8,552	8,126	5,842	2,949	2,893
15	11,950	6,139	5,811	7,974	4,128	3,846	2,649	1,338	1,311
16	12,012	6,237	5,775	8,130	4,225	3,905	2,629	1,404	1,225
17	11,826	6,034	5,792	8,140	4,171	3,969	2,490	1,288	1,202
18	10,885	5,623	5,262	7,267	3,744	3,523	2,476	1,315	1,161
19	10,514	5,442	5,072	6,889	3,551	3,338	2,426	1,253	1,173
20	9,326	4,888	4,438	6,013	3,154	2,859	2,154	1,130	1,024
21	8,477	4,469	4,008	5,325	2,775	2,550	1,990	1,047	943
22	8,667	4,650	4,017	5,533	3,020	2,513	1,866	961	905
60-61	9,483	5,059	4,424	7,482	4,108	3,374	1,358	655	703
16+	488,684	251,532	237,152	363,689	190,013	173,676	79,152	39,344	39,808
18+	464,846	239,261	225,585	347,419	181,617	165,802	74,033	36,652	37,381
65+	39,495	18,638	20,857	29,468	14,307	15,161	6,818	3,062	3,756
Median Age:	31.9	31.9	31.9	34.3	34.5	34.1	24.0	23.0	25.1
Males /100 Females:	105.5			108.3			101.5		
Youth Dependency: (<18/18-64)	50.0			43.5			72.6		
Aged Dependency: (65+/18-64)	9.3			9.3			10.1		

Sources: U.S. Census Bureau and Alaska Department of Labor and Workforce Development, Research and Analysis Section, Demographics Unit

Table 1.22 (continued)
Alaska Population by Age, Race Alone or in Combination, Ethnicity and Sex, July 1, 2002
Universe: MARS with Imputation Adjustment

	African American Alone or in Combination			Asian Alone or in Combination			Hawaiian & Pacific Islander Alone or in Combination			Hispanic Origin or Latino		
Age	Total	Male	Female	Total	Male	Female	Total	Male	Female	Total	Male	Female
0-4	4,001	1,999	2,002	3,000	1,498	1,502	568	175	393	3,236	1,601	1,635
5-9	3,510	1,741	1,769	3,293	1,631	1,662	567	209	358	2,926	1,527	1,399
10-14	3,206	1,526	1,680	3,316	1,687	1,629	526	206	320	2,634	1,265	1,369
15-19	2,490	1,290	1,200	3,136	1,591	1,545	491	177	314	2,258	1,147	1,111
20-24	3,082	1,745	1,337	2,389	1,264	1,125	397	124	273	2,377	1,331	1,046
25-29	2,395	1,317	1,078	2,226	1,078	1,148	308	117	191	2,106	1,072	1,034
30-34	2,123	1,124	999	2,393	1,094	1,299	320	93	227	2,081	1,067	1,014
35-39	2,136	1,158	978	2,577	1,224	1,353	273	92	181	2,127	1,122	1,005
40-44	1,968	1,062	906	2,881	1,319	1,562	285	99	186	1,990	1,023	967
45-49	1,731	868	863	2,686	1,220	1,466	226	80	146	1,587	848	739
50-54	1,281	677	604	2,095	901	1,194	154	59	95	1,128	560	568
55-59	767	403	364	1,543	666	877	118	47	71	695	343	352
60-64	443	211	232	1,004	461	543	43	18	25	452	201	251
65-69	367	173	194	753	287	466	63	15	48	267	115	152
70-74	199	108	91	594	234	360	51	12	39	184	87	97
75-79	163	69	94	402	146	256	19	8	11	84	39	45
80-84	101	45	56	268	94	174	6	0	6	48	12	36
85-89	65	17	48	85	32	53	3	1	2	30	8	22
90-94	25	5	20	30	17	13	0	0	0	10	2	8
95+	5	0	5	10	6	4	0	0	0	1	0	1
Total	30,058	15,538	14,520	34,681	16,450	18,231	4,418	1,532	2,886	26,221	13,370	12,851
Selected ages:												
Under 1	760	389	371	586	295	291	118	42	76	765	391	374
1-2	1,554	805	749	1,255	630	625	226	61	165	1,217	613	604
5	771	414	357	647	301	346	137	43	94	594	307	287
6	708	352	356	656	329	327	109	34	75	590	308	282
10-11	1,342	619	723	1,316	678	638	198	93	105	1,118	560	558
12-13	1,305	630	675	1,331	665	666	234	79	155	1,037	470	567
15	543	281	262	687	365	322	97	27	70	479	253	226
16	505	247	258	652	321	331	96	40	56	466	240	226
17	470	242	228	616	301	315	110	32	78	416	212	204
18	452	233	219	575	291	284	115	40	75	448	229	219
19	520	287	233	606	313	293	73	38	35	449	213	236
20	487	273	214	589	309	280	83	22	61	419	222	197
21	597	349	248	495	269	226	70	29	41	466	254	212
22	705	394	311	476	249	227	87	26	61	515	304	211
60-61	181	98	83	444	190	254	18	8	10	196	98	98
16+	18,798	9,991	8,807	24,385	11,269	13,116	2,660	915	1,745	16,946	8,724	8,222
18+	17,823	9,502	8,321	23,117	10,647	12,470	2,454	843	1,611	16,064	8,272	7,792
65+	925	417	508	2,142	816	1,326	142	36	106	624	263	361
Median Age:	23.0	23.5	22.5	30.0	27.6	32.0	20.7	20.0	21.0	24.3	24.3	24.4
Males /100 Females:	107.0			90.2			53.1			104.0		
Youth Dependency: (<18/18-64)	72.4			55.1			84.9			65.8		
Aged Dependency: (65+/18-64)	5.5			10.2			6.1			4.0		

Note: Persons of Hispanic Origin may be of any race.
Sources: U.S. Census Bureau and Alaska Department of Labor and Workforce Development, Research and Analysis Section, Demographics Unit

Table 1.23
Alaska Population by Age, Race Alone and Sex, July 1, 2001
Universe: MARS with Imputation Adjustment

	Total Population			White Alone			Native American Alone		
Age	Total	Male	Female	Total	Male	Female	Total	Male	Female
0-4	49,485	25,493	23,992	30,053	15,425	14,628	10,033	5,300	4,733
5-9	52,440	26,748	25,692	33,107	16,867	16,240	10,333	5,330	5,003
10-14	56,933	29,113	27,820	36,618	18,826	17,792	11,269	5,713	5,556
15-19	51,638	26,907	24,731	34,128	17,822	16,306	9,696	5,057	4,639
20-24	39,295	20,853	18,442	25,950	13,864	12,086	7,081	3,622	3,459
25-29	41,453	21,395	20,058	29,559	15,397	14,162	6,275	3,147	3,128
30-34	46,344	23,749	22,595	34,232	17,763	16,469	6,534	3,218	3,316
35-39	53,480	27,561	25,919	39,422	20,554	18,868	7,819	3,917	3,902
40-44	57,666	29,421	28,245	44,259	22,912	21,347	7,272	3,543	3,729
45-49	54,399	28,115	26,284	42,864	22,460	20,404	6,155	3,055	3,100
50-54	44,135	23,703	20,432	35,328	19,383	15,945	4,765	2,354	2,411
55-59	28,927	15,395	13,532	22,992	12,567	10,425	3,359	1,622	1,737
60-64	18,654	9,922	8,732	14,306	7,789	6,517	2,632	1,318	1,314
65-69	12,901	6,574	6,327	9,487	5,015	4,472	2,123	996	1,127
70-74	10,217	5,050	5,167	7,568	3,860	3,708	1,644	760	884
75-79	7,097	3,221	3,876	5,370	2,463	2,907	1,069	503	566
80-84	4,019	1,677	2,342	3,047	1,300	1,747	588	230	358
85-89	1,910	678	1,232	1,444	536	908	316	95	221
90-94	747	223	524	549	154	395	141	44	97
95+	217	62	155	156	37	119	45	17	28
Total	631,957	325,860	306,097	450,439	234,994	215,445	99,149	49,841	49,308
Selected ages:									
Under 1	10,112	5,264	4,848	5,943	3,077	2,866	2,132	1,130	1,002
1-2	19,827	10,231	9,596	12,136	6,257	5,879	3,915	2,068	1,847
5	10,014	5,097	4,917	6,264	3,157	3,107	1,950	1,027	923
6	10,144	5,174	4,970	6,430	3,252	3,178	1,935	1,005	930
10-11	23,353	11,907	11,446	14,998	7,662	7,336	4,674	2,416	2,258
12-13	22,556	11,550	11,006	14,429	7,478	6,951	4,498	2,236	2,262
15	11,156	5,803	5,353	7,393	3,854	3,539	2,080	1,090	990
16	11,058	5,694	5,364	7,456	3,852	3,604	1,993	1,036	957
17	10,455	5,427	5,028	6,947	3,606	3,341	1,970	1,026	944
18	10,140	5,272	4,868	6,615	3,449	3,166	1,945	1,007	938
19	8,829	4,711	4,118	5,717	3,061	2,656	1,708	898	810
20	8,014	4,254	3,760	5,125	2,719	2,406	1,594	830	764
21	8,031	4,303	3,728	5,212	2,829	2,383	1,492	768	724
22	7,733	4,124	3,609	5,028	2,705	2,323	1,420	735	685
60-61	8,522	4,564	3,958	6,610	3,619	2,991	1,162	569	593
16+	461,943	238,703	223,240	343,268	180,022	163,246	65,434	32,408	33,026
18+	440,430	227,582	212,848	328,865	172,564	156,301	61,471	30,346	31,125
65+	37,108	17,485	19,623	27,621	13,365	14,256	5,926	2,645	3,281
Median Age:	32.6	32.6	32.7	35.2	35.4	35.0	25.9	24.8	27.0
Males /100 Females:	106.5			109.1			101.1		
Youth Dependency: (<18/18-64)	47.5			40.4			67.8		
Aged Dependency: (65+/18-64)	9.2			9.2			10.7		

Sources: U.S. Census Bureau and Alaska Department of Labor and Workforce Development, Research and Analysis Section, Demographics Unit

Table 1.23 (continued)
Alaska Population by Age, Race Alone and Sex, July 1, 2001
Universe: MARS with Imputation Adjustment

	African American Alone			Asian Alone			Hawaiian & Pacific Islander Alone			Two or More Races		
Age	Total	Male	Female	Total	Male	Female	Total	Male	Female	Total	Male	Female
0-4	2,113	1,030	1,083	1,800	910	890	337	162	175	5,149	2,666	2,483
5-9	2,160	1,060	1,100	1,872	949	923	390	209	181	4,578	2,333	2,245
10-14	2,197	1,088	1,109	2,055	1,049	1,006	435	216	219	4,359	2,221	2,138
15-19	1,814	940	874	2,021	1,024	997	377	202	175	3,602	1,862	1,740
20-24	2,366	1,354	1,012	1,637	871	766	317	156	161	1,944	986	958
25-29	2,017	1,133	884	1,683	804	879	283	140	143	1,636	774	862
30-34	1,915	1,027	888	1,950	896	1,054	284	143	141	1,429	702	727
35-39	2,081	1,132	949	2,265	1,071	1,194	257	124	133	1,636	763	873
40-44	1,864	995	869	2,484	1,116	1,368	239	125	114	1,548	730	818
45-49	1,574	814	760	2,298	1,031	1,267	186	97	89	1,322	658	664
50-54	1,088	586	502	1,868	804	1,064	138	68	70	948	508	440
55-59	617	333	284	1,260	526	734	92	51	41	607	296	311
60-64	421	207	214	883	392	491	37	21	16	375	195	180
65-69	320	159	161	654	252	402	41	20	21	276	132	144
70-74	189	98	91	548	207	341	34	17	17	234	108	126
75-79	140	62	78	365	138	227	9	5	4	144	50	94
80-84	86	40	46	222	75	147	5	0	5	71	32	39
85-89	51	14	37	68	24	44	3	1	2	28	8	20
90-94	16	2	14	28	18	10	0	0	0	13	5	8
95+	3	0	3	8	5	3	0	0	0	5	3	2
Total	23,032	12,074	10,958	25,969	12,162	13,807	3,464	1,757	1,707	29,904	15,032	14,872
Selected ages:												
Under 1	402	214	188	365	188	177	68	33	35	1,202	622	580
1-2	851	391	460	721	369	352	129	55	74	2,075	1,091	984
5	430	210	220	363	179	184	70	35	35	937	489	448
6	432	212	220	368	173	195	73	44	29	906	488	418
10-11	925	446	479	797	393	404	182	98	84	1,777	892	885
12-13	857	429	428	834	427	407	178	86	92	1,760	894	866
15	390	188	202	412	204	208	81	46	35	800	421	379
16	358	183	175	410	202	208	81	41	40	760	380	380
17	344	171	173	384	197	187	81	47	34	729	380	349
18	373	197	176	405	205	200	72	40	32	730	374	356
19	349	201	148	410	216	194	62	28	34	583	307	276
20	417	243	174	345	187	158	68	32	36	465	243	222
21	500	287	213	342	180	162	69	30	39	416	209	207
22	512	290	222	326	177	149	65	31	34	382	186	196
60-61	176	93	83	386	180	206	20	12	8	168	91	77
16+	16,172	8,708	7,464	19,830	9,050	10,780	2,221	1,124	1,097	15,018	7,391	7,627
18+	15,470	8,354	7,116	19,036	8,651	10,385	2,059	1,036	1,023	13,529	6,631	6,898
65+	805	375	430	1,893	719	1,174	92	43	49	771	338	433
Median Age:	27.1	27.4	26.6	34.9	32.7	36.7	22.9	22.9	22.8	16.1	15.7	16.5
Males /100 Females:	110.2			88.1			102.9			101.1		
Youth Dependency: (<18/18-64)	51.6			40.4			71.4			128.4		
Aged Dependency: (65+/18-64)	5.5			11.0			4.7			6.0		

Sources: U.S. Census Bureau and Alaska Department of Labor and Workforce Development, Research and Analysis Section, Demographics Unit

Table 1.24
Alaska Population by Age, Race Alone or in Combination, Ethnicity and Sex, July 1, 2001
Universe: MARS with Imputation Adjustment

	Total Responses			White Alone or in Combination			Native American Alone or in Combination		
Age	Total	Male	Female	Total	Male	Female	Total	Male	Female
0-4	55,722	28,643	27,079	35,056	18,024	17,032	13,250	6,999	6,251
5-9	59,019	30,067	28,952	38,211	19,504	18,707	13,422	6,921	6,501
10-14	62,620	31,872	30,748	41,156	21,125	20,031	14,369	7,258	7,111
15-19	56,275	29,269	27,006	37,933	19,817	18,116	12,296	6,431	5,865
20-24	42,845	22,650	20,195	28,304	15,089	13,215	8,877	4,552	4,325
25-29	43,823	22,571	21,252	31,464	16,347	15,117	7,472	3,751	3,721
30-34	48,553	24,697	23,856	35,905	18,557	17,348	7,714	3,793	3,921
35-39	55,200	28,374	26,826	40,978	21,287	19,691	9,028	4,510	4,518
40-44	59,623	30,254	29,369	45,920	23,684	22,236	8,525	4,117	4,408
45-49	55,991	28,852	27,139	44,201	23,115	21,086	7,253	3,588	3,665
50-54	45,209	24,206	21,003	36,236	19,852	16,384	5,585	2,767	2,818
55-59	29,601	15,746	13,855	23,529	12,847	10,682	3,937	1,923	2,014
60-64	19,126	10,147	8,979	14,640	7,956	6,684	3,028	1,519	1,509
65-69	13,240	6,725	6,515	9,715	5,135	4,580	2,410	1,136	1,274
70-74	10,444	5,137	5,307	7,770	3,951	3,819	1,835	846	989
75-79	7,283	3,319	3,964	5,523	2,529	2,994	1,204	568	636
80-84	4,111	1,698	2,413	3,114	1,325	1,789	655	250	405
85-89	1,947	692	1,255	1,469	544	925	347	104	243
90-94	752	224	528	555	155	400	150	47	103
95+	215	59	156	157	37	120	47	17	30
Total	671,599	345,202	326,397	481,836	250,880	230,956	121,404	61,097	60,307
Selected ages:									
Under 1	11,346	5,918	5,428	6,982	3,624	3,358	2,866	1,521	1,345
1-2	22,262	11,450	10,812	14,133	7,308	6,825	5,160	2,735	2,425
5	11,523	5,818	5,705	7,358	3,701	3,657	2,617	1,377	1,240
6	11,396	5,815	5,581	7,423	3,784	3,639	2,505	1,311	1,194
10-11	26,051	13,277	12,774	17,020	8,700	8,320	6,095	3,151	2,944
12-13	24,690	12,528	12,162	16,185	8,357	7,828	5,676	2,802	2,874
15	12,212	6,315	5,897	8,278	4,317	3,961	2,647	1,381	1,266
16	12,114	6,261	5,853	8,347	4,323	4,024	2,535	1,338	1,197
17	11,335	5,815	5,520	7,698	3,972	3,726	2,487	1,285	1,202
18	11,008	5,744	5,264	7,323	3,841	3,482	2,471	1,299	1,172
19	9,606	5,134	4,472	6,287	3,364	2,923	2,156	1,128	1,028
20	8,776	4,616	4,160	5,611	2,964	2,647	2,034	1,053	981
21	8,832	4,749	4,083	5,720	3,106	2,614	1,887	979	908
22	8,526	4,531	3,995	5,516	2,956	2,560	1,808	935	873
60-61	8,740	4,677	4,063	6,771	3,705	3,066	1,344	663	681
16+	482,026	248,305	233,721	359,135	187,910	171,225	77,716	38,538	39,178
18+	458,577	236,229	222,348	343,090	179,615	163,475	72,694	35,915	36,779
65+	37,992	17,854	20,138	28,303	13,676	14,627	6,648	2,968	3,680
Median Age:	31.6	31.5	31.7	34.0	34.2	33.8	24.0	23.0	25.1
Males /100 Females:	105.8			108.6			101.3		
Youth Dependency: (<18/18-64)	50.6			44.1			73.8		
Aged Dependency: (65+/18-64)	9.0			9.0			10.1		

Sources: U.S. Census Bureau and Alaska Department of Labor and Workforce Development, Research and Analysis Section, Demographics Unit

Table 1.24 (continued)
Alaska Population by Age, Race Alone or in Combination, Ethnicity and Sex, July 1, 2001
Universe: MARS with Imputation Adjustment

	African American Alone or in Combination			Asian Alone or in Combination			Hawaiian & Pacific Islander Alone or in Combination			Hispanic Origin or Latino		
Age	Total	Male	Female	Total	Male	Female	Total	Male	Female	Total	Male	Female
0-4	3,787	1,900	1,887	3,075	1,548	1,527	554	172	382	3,115	1,545	1,570
5-9	3,563	1,779	1,784	3,236	1,648	1,588	587	215	372	2,970	1,540	1,430
10-14	3,238	1,586	1,652	3,338	1,708	1,630	519	195	324	2,624	1,280	1,344
15-19	2,466	1,290	1,176	3,114	1,559	1,555	466	172	294	2,263	1,149	1,114
20-24	2,974	1,648	1,326	2,302	1,227	1,075	388	134	254	2,369	1,315	1,054
25-29	2,318	1,279	1,039	2,253	1,079	1,174	316	115	201	2,154	1,121	1,033
30-34	2,117	1,124	993	2,477	1,123	1,354	340	100	240	2,136	1,098	1,038
35-39	2,231	1,212	1,019	2,673	1,269	1,404	290	96	194	2,147	1,119	1,028
40-44	1,998	1,048	950	2,905	1,312	1,593	275	93	182	1,946	1,008	938
45-49	1,708	888	820	2,613	1,182	1,431	216	79	137	1,499	793	706
50-54	1,166	625	541	2,071	904	1,167	151	58	93	1,062	531	531
55-59	669	362	307	1,364	575	789	102	39	63	641	326	315
60-64	452	221	231	954	434	520	52	17	35	420	186	234
65-69	342	166	176	699	270	429	74	18	56	246	111	135
70-74	200	103	97	590	226	364	49	11	38	176	87	89
75-79	155	69	86	388	149	239	13	4	9	80	33	47
80-84	93	41	52	239	82	157	10	0	10	48	10	38
85-89	55	14	41	72	28	44	4	2	2	23	8	15
90-94	18	3	15	29	19	10	0	0	0	11	2	9
95+	3	0	3	8	5	3	0	0	0	1	0	1
Total	29,553	15,358	14,195	34,400	16,347	18,053	4,406	1,520	2,886	25,931	13,262	12,669
Selected ages:												
Under 1	788	426	362	603	311	292	107	36	71	588	304	284
1-2	1,469	715	754	1,262	636	626	238	56	182	1,295	630	665
5	777	408	369	633	294	339	138	38	100	604	316	288
6	714	362	352	649	315	334	105	43	62	605	312	293
10-11	1,399	661	738	1,331	670	661	206	95	111	1,098	529	569
12-13	1,251	624	627	1,349	673	676	229	72	157	1,028	487	541
15	527	256	271	664	322	342	96	39	57	488	252	236
16	486	251	235	646	313	333	100	36	64	437	224	213
17	472	232	240	576	290	286	102	36	66	465	238	227
18	501	268	233	609	302	307	104	34	70	458	217	241
19	480	283	197	619	332	287	64	27	37	415	218	197
20	540	302	238	500	271	229	91	26	65	450	242	208
21	649	368	281	502	267	235	74	29	45	495	289	206
22	653	356	297	467	255	212	82	29	53	483	271	212
60-61	188	99	89	419	200	219	18	10	8	196	92	104
16+	18,438	9,837	8,601	24,087	11,121	12,966	2,650	899	1,751	16,734	8,645	8,089
18+	17,480	9,354	8,126	22,865	10,518	12,347	2,448	827	1,621	15,832	8,183	7,649
65+	866	396	470	2,025	779	1,246	150	35	115	585	251	334
Median Age:	22.8	23.3	22.3	29.8	27.4	31.8	20.8	20.2	21.1	24.2	24.2	24.2
Males /100 Females:	108.2			90.6			52.7			104.7		
Youth Dependency: (<18/18-64)	72.7			55.4			85.2			66.2		
Aged Dependency: (65+/18-64)	5.2			9.7			6.5			3.8		

Note: Persons of Hispanic Origin may be of any race.
Sources: U.S. Census Bureau and Alaska Department of Labor and Workforce Development, Research and Analysis Section, Demographics Unit

Table 1.25
Alaska Population by Age, Race Alone and Sex, April 1, 2000
Universe: MARS with Imputation Adjustment

	Total Population			White Alone			Native American Alone		
Age	Total	Male	Female	Total	Male	Female	Total	Male	Female
0-4	48,525	24,887	23,638	29,073	14,839	14,234	10,083	5,316	4,767
5-9	53,822	27,515	26,307	33,693	17,265	16,428	10,942	5,608	5,334
10-14	56,061	28,803	27,258	35,912	18,525	17,387	11,083	5,645	5,438
15-19	49,709	26,163	23,546	32,897	17,432	15,465	9,295	4,820	4,475
20-24	39,892	21,192	18,700	26,893	14,459	12,434	6,948	3,522	3,426
25-29	42,987	22,186	20,801	30,709	16,055	14,654	6,475	3,191	3,284
30-34	46,486	24,121	22,365	33,633	17,719	15,914	7,034	3,507	3,527
35-39	55,723	28,555	27,168	41,288	21,394	19,894	7,848	3,912	3,936
40-44	58,326	29,799	28,527	44,990	23,290	21,700	7,141	3,507	3,634
45-49	53,515	27,950	25,565	42,387	22,487	19,900	5,962	2,949	3,013
50-54	41,437	22,311	19,126	33,315	18,344	14,971	4,398	2,155	2,243
55-59	27,423	14,698	12,725	21,722	11,916	9,806	3,357	1,650	1,707
60-64	17,327	9,208	8,119	13,227	7,191	6,036	2,447	1,239	1,208
65-69	12,626	6,371	6,255	9,291	4,857	4,434	2,129	998	1,131
70-74	9,881	4,862	5,019	7,368	3,727	3,641	1,552	727	825
75-79	6,863	3,066	3,797	5,222	2,357	2,865	1,030	470	560
80-84	3,695	1,522	2,173	2,833	1,187	1,646	542	208	334
85-89	1,779	644	1,135	1,309	486	823	343	109	234
90-94	663	201	462	527	146	381	96	38	58
95+	192	58	134	145	42	103	36	11	25
Total	626,932	324,114	302,818	446,434	233,718	212,716	98,741	49,584	49,157
Selected ages:									
Under 1	9,625	5,026	4,599	5,665	2,978	2,687	1,978	1,059	919
1-2	19,432	9,870	9,562	11,569	5,839	5,730	4,155	2,174	1,981
5	10,082	5,169	4,913	6,311	3,211	3,100	1,961	1,013	948
6	10,268	5,185	5,083	6,361	3,226	3,135	2,072	1,038	1,034
10-11	22,709	11,628	11,081	14,227	7,303	6,924	4,673	2,362	2,311
12-13	22,113	11,321	10,792	14,265	7,339	6,926	4,300	2,167	2,133
15	11,051	5,682	5,369	7,409	3,834	3,575	1,998	1,029	969
16	10,553	5,522	5,031	6,970	3,664	3,306	2,011	1,043	968
17	10,705	5,592	5,113	7,085	3,735	3,350	1,976	1,020	956
18	9,106	4,929	4,177	6,052	3,294	2,758	1,685	892	793
19	8,294	4,438	3,856	5,381	2,905	2,476	1,625	836	789
20	8,341	4,482	3,859	5,492	3,005	2,487	1,510	773	737
21	7,927	4,244	3,683	5,208	2,819	2,389	1,465	760	705
22	7,915	4,208	3,707	5,395	2,921	2,474	1,352	651	701
60-61	7,726	4,154	3,572	6,021	3,288	2,733	997	514	483
16+	457,473	237,225	220,248	340,347	179,255	161,092	64,635	31,984	32,651
18+	436,215	226,111	210,104	326,292	171,856	154,436	60,648	29,921	30,727
65+	35,699	16,724	18,975	26,695	12,802	13,893	5,728	2,561	3,167
Median Age:	32.4	32.4	32.5	35.1	35.1	35.0	25.8	24.8	26.8
Males /100 Females:	107.0			109.9			100.9		
Youth Dependency: (<18/18-64)	47.6			40.1			69.4		
Aged Dependency: (65+/18-64)	8.9			8.9			10.4		

Sources: U.S. Census Bureau and Alaska Department of Labor and Workforce Development, Research and Analysis Section, Demographics Unit

Table 1.25 (continued)
Alaska Population by Age, Race Alone and Sex, April 1, 2000
Universe: MARS with Imputation Adjustment

	African American Alone			Asian Alone			Hawaiian & Pacific Islander Alone			Two or More Races		
Age	Total	Male	Female	Total	Male	Female	Total	Male	Female	Total	Male	Female
0-4	2,186	1,052	1,134	1,772	892	880	357	172	185	5,054	2,616	2,438
5-9	2,258	1,120	1,138	1,882	960	922	413	231	182	4,634	2,331	2,303
10-14	2,187	1,098	1,089	2,049	1,051	998	424	212	212	4,406	2,272	2,134
15-19	1,864	999	865	1,962	1,014	948	362	187	175	3,329	1,711	1,618
20-24	2,129	1,181	948	1,639	859	780	306	160	146	1,977	1,011	966
25-29	2,058	1,161	897	1,777	837	940	276	127	149	1,692	815	877
30-34	1,997	1,074	923	2,050	951	1,099	286	147	139	1,486	723	763
35-39	2,193	1,194	999	2,355	1,092	1,263	284	139	145	1,755	824	931
40-44	1,893	976	917	2,478	1,129	1,349	221	111	110	1,603	786	817
45-49	1,503	815	688	2,237	976	1,261	175	97	78	1,251	626	625
50-54	924	512	412	1,787	771	1,016	138	68	70	875	461	414
55-59	566	318	248	1,134	486	648	73	41	32	571	287	284
60-64	429	214	215	824	356	468	31	17	14	369	191	178
65-69	276	135	141	613	235	378	40	18	22	277	128	149
70-74	190	92	98	519	196	323	25	13	12	227	107	120
75-79	125	59	66	352	128	224	8	3	5	126	49	77
80-84	82	39	43	171	59	112	4	1	3	63	28	35
85-89	37	13	24	67	31	36	2	0	2	21	5	16
90-94	10	0	10	20	12	8	0	0	0	10	5	5
95+	1	0	1	7	3	4	0	0	0	3	2	1
Total	22,908	12,052	10,856	25,695	12,038	13,657	3,425	1,744	1,681	29,729	14,978	14,751
Selected ages:												
Under 1	444	197	247	344	179	165	70	29	41	1,124	584	540
1-2	865	414	451	701	348	353	140	67	73	2,002	1,028	974
5	443	222	221	362	171	191	76	49	27	929	503	426
6	414	220	194	357	185	172	84	47	37	980	469	511
10-11	945	477	468	795	417	378	184	92	92	1,885	977	908
12-13	845	435	410	847	442	405	156	68	88	1,700	870	830
15	374	195	179	412	204	208	81	39	42	777	381	396
16	359	174	185	383	196	187	80	49	31	750	396	354
17	394	208	186	420	209	211	69	37	32	761	383	378
18	330	192	138	415	223	192	60	26	34	564	302	262
19	407	230	177	332	182	150	72	36	36	477	249	228
20	466	262	204	360	189	171	70	30	40	443	223	220
21	452	247	205	331	185	146	65	33	32	406	200	206
22	413	246	167	310	164	146	61	33	28	384	193	191
60-61	170	83	87	352	170	182	13	8	5	173	91	82
16+	15,903	8,587	7,316	19,580	8,931	10,649	2,150	1,090	1,060	14,858	7,378	7,480
18+	15,150	8,205	6,945	18,777	8,526	10,251	2,001	1,004	997	13,347	6,599	6,748
65+	721	338	383	1,749	664	1,085	79	35	44	727	324	403
Median Age:	27.0	27.5	26.3	34.4	32.2	36.1	22.4	22.2	22.5	16.0	15.7	16.3
Males /100 Females:	111.0			88.1			103.7			101.5		
Youth Dependency: (<18/18-64)	53.8			40.6			74.1			129.8		
Aged Dependency: (65+/18-64)	5.0			10.3			4.1			5.8		

Sources: U.S. Census Bureau and Alaska Department of Labor and Workforce Development, Research and Analysis Section, Demographics Unit

Table 1.26
Alaska Population by Age, Race Alone or in Combination, Ethnicity and Sex, April 1, 2000
Universe: MARS with Imputation Adjustment

	Total Responses			White Alone or in Combination			Native American Alone or in Combination		
Age	Total	Male	Female	Total	Male	Female	Total	Male	Female
0-4	54,034	27,743	26,291	33,561	17,166	16,395	13,099	6,903	6,196
5-9	58,824	30,020	28,804	37,839	19,356	18,483	13,921	7,104	6,817
10-14	60,766	31,227	29,539	39,888	20,584	19,304	14,050	7,176	6,874
15-19	53,269	27,989	25,280	35,911	18,983	16,928	11,656	6,058	5,598
20-24	42,014	22,281	19,733	28,626	15,352	13,274	8,272	4,196	4,076
25-29	44,773	23,045	21,728	32,202	16,772	15,430	7,644	3,761	3,883
30-34	48,048	24,880	23,168	34,961	18,353	16,608	8,115	4,035	4,080
35-39	57,554	29,411	28,143	42,833	22,114	20,719	9,194	4,545	4,649
40-44	60,026	30,630	29,396	46,393	23,972	22,421	8,416	4,121	4,295
45-49	54,837	28,613	26,224	43,479	23,030	20,449	6,987	3,469	3,518
50-54	42,378	22,804	19,574	34,094	18,754	15,340	5,151	2,551	2,600
55-59	28,024	15,007	13,017	22,228	12,170	10,058	3,859	1,902	1,957
60-64	17,709	9,403	8,306	13,544	7,363	6,181	2,774	1,412	1,362
65-69	12,916	6,503	6,413	9,538	4,971	4,567	2,373	1,110	1,263
70-74	10,121	4,977	5,144	7,576	3,826	3,750	1,747	822	925
75-79	6,997	3,116	3,881	5,333	2,400	2,933	1,140	511	629
80-84	3,761	1,553	2,208	2,886	1,207	1,679	595	227	368
85-89	1,806	654	1,152	1,328	491	837	362	114	248
90-94	672	206	466	536	151	385	106	43	63
95+	194	59	135	147	43	104	38	12	26
Total	658,723	340,121	318,602	472,903	247,058	225,845	119,499	59,910	59,331
Selected ages:									
Under 1	10,862	5,663	5,199	6,654	3,491	3,163	2,655	1,420	1,235
1-2	21,608	10,993	10,615	13,352	6,757	6,595	5,346	2,794	2,552
5	11,085	5,710	5,375	7,142	3,662	3,480	2,558	1,336	1,222
6	11,326	5,690	5,636	7,238	3,647	3,591	2,702	1,339	1,363
10-11	24,721	12,670	12,051	15,928	8,188	7,740	5,942	3,020	2,922
12-13	23,928	12,250	11,678	15,799	8,128	7,671	5,445	2,754	2,691
15	11,883	6,089	5,794	8,112	4,179	3,933	2,549	1,305	1,244
16	11,356	5,945	5,411	7,649	4,023	3,626	2,544	1,330	1,214
17	11,517	6,000	5,517	7,774	4,082	3,692	2,515	1,297	1,218
18	9,709	5,251	4,458	6,563	3,568	2,995	2,085	1,110	975
19	8,804	4,704	4,100	5,813	3,131	2,682	1,963	1,016	947
20	8,817	4,723	4,094	5,880	3,202	2,678	1,807	922	885
21	8,363	4,460	3,903	5,564	2,996	2,568	1,737	893	844
22	8,326	4,416	3,910	5,731	3,091	2,640	1,609	780	829
60-61	7,904	4,247	3,657	6,169	3,370	2,799	1,151	597	554
16+	473,216	245,042	228,174	353,503	185,773	167,730	75,880	37,584	38,296
18+	450,343	233,097	217,246	338,080	177,668	160,412	70,821	34,957	35,864
65+	36,467	17,068	19,399	27,344	13,089	14,255	6,361	2,839	3,522
Median Age:	31.6	31.5	31.7	34.1	34.2	34.0	24.2	23.2	25.1
Males /100 Females:	106.8			109.4			101.0		
Youth Dependency: (<18/18-64)	50.3			43.4			75.5		
Aged Dependency: (65+/18-64)	8.8			8.8			9.9		

Sources: U.S. Census Bureau and Alaska Department of Labor and Workforce Development, Research and Analysis Section, Demographics Unit

Table 1.26 (continued)
Alaska Population by Age, Race Alone or in Combination, Ethnicity and Sex, April 1, 2000
Universe: MARS with Imputation Adjustment

	African American Alone or in Combination			Asian Alone or in Combination			Hawaiian & Pacific Islander Alone or in Combination			Hispanic Origin or Latino		
Age	Total	Male	Female	Total	Male	Female	Total	Male	Female	Total	Male	Female
0-4	3,599	1,759	1,840	3,061	1,549	1,512	714	366	348	3,202	1,587	1,615
5-9	3,316	1,631	1,685	3,048	1,561	1,487	700	368	332	3,007	1,557	1,450
10-14	2,970	1,505	1,465	3,149	1,598	1,551	709	364	345	2,621	1,289	1,332
15-19	2,344	1,209	1,135	2,757	1,426	1,331	601	313	288	2,302	1,175	1,127
20-24	2,443	1,331	1,112	2,196	1,152	1,044	477	250	227	2,330	1,287	1,043
25-29	2,272	1,269	1,003	2,254	1,049	1,205	401	194	207	2,256	1,168	1,088
30-34	2,141	1,150	991	2,419	1,127	1,292	412	215	197	2,149	1,129	1,020
35-39	2,351	1,258	1,093	2,753	1,283	1,470	423	211	212	2,169	1,122	1,047
40-44	2,052	1,064	988	2,818	1,294	1,524	347	179	168	1,908	986	922
45-49	1,612	870	742	2,480	1,096	1,384	279	148	131	1,404	740	664
50-54	998	553	445	1,933	841	1,092	202	105	97	980	498	482
55-59	607	340	267	1,224	538	686	106	57	49	585	311	274
60-64	458	223	235	879	380	499	54	25	29	403	189	214
65-69	291	141	150	657	255	402	57	26	31	225	101	124
70-74	208	100	108	553	211	342	37	18	19	149	75	74
75-79	134	60	74	375	138	237	15	7	8	85	29	56
80-84	86	42	44	184	70	114	10	7	3	45	16	29
85-89	41	15	26	72	33	39	3	1	2	23	7	16
90-94	10	0	10	20	12	8	0	0	0	6	1	5
95+	2	1	1	7	3	4	0	0	0	3	1	2
Total	27,935	14,521	13,414	32,839	15,616	17,223	5,547	2,854	2,693	25,852	13,268	12,584
Selected ages:												
Under 1	797	383	414	598	294	304	158	75	83	672	319	353
1-2	1,405	678	727	1,228	622	606	277	142	135	1,301	624	677
5	654	332	322	597	301	296	134	79	55	623	321	302
6	638	323	315	603	306	297	145	75	70	606	310	296
10-11	1,280	652	628	1,265	652	613	306	158	148	1,099	501	598
12-13	1,147	591	556	1,271	651	620	266	126	140	1,012	525	487
15	487	242	245	598	296	302	137	67	70	456	238	218
16	467	223	244	562	291	271	134	78	56	498	251	247
17	504	255	249	601	301	300	123	65	58	480	227	253
18	411	229	182	550	296	254	100	48	52	412	222	190
19	475	260	215	446	242	204	107	55	52	456	237	219
20	536	295	241	485	254	231	109	50	59	475	277	198
21	517	277	240	445	243	202	100	51	49	468	258	210
22	474	275	199	418	220	198	94	50	44	457	254	203
60-61	183	87	96	377	181	196	24	12	12	189	87	102
16+	17,563	9,384	8,179	22,983	10,612	12,371	3,287	1,689	1,598	16,566	8,597	7,969
18+	16,592	8,906	7,686	21,820	10,020	11,800	3,030	1,546	1,484	15,588	8,119	7,469
65+	772	359	413	1,868	722	1,146	122	59	63	536	230	306
Median Age:	23.4	24.3	22.5	29.9	27.5	32.0	20.5	20.3	20.6	23.8	24.0	23.7
Males /100 Females:	108.3			90.7			106.0			105.4		
Youth Dependency: (<18/18-64)	71.7			55.2			86.6			68.2		
Aged Dependency: (65+/18-64)	4.9			9.4			4.2			3.6		

Note: Persons of Hispanic Origin may be of any race.
Sources: U.S. Census Bureau and Alaska Department of Labor and Workforce Development, Research and Analysis Section, Demographics Unit

Table 1.27
Alaska Population and Distribution by Selected Age Groups, 1950-2008

	Age Groups								
Year	0-4	5-13	14-17	18-24	25-34	35-44	45-54	55-64	65+
1950	15,579	17,056	5,835	23,597	26,447	18,517	10,656	6,214	4,742
1960	34,193	43,216	11,487	32,129	39,672	31,981	18,957	9,146	5,386
1965	33,376	54,374	17,390	39,107	44,811	35,257	23,116	11,587	6,181
1970	32,075	64,743	23,041	45,517	49,299	38,021	26,939	13,860	6,887
1975	38,655	68,780	28,595	57,415	77,010	50,287	33,336	18,912	10,111
1980	38,949	62,363	29,433	59,773	90,808	54,022	34,243	20,713	11,547
1985	59,980	77,809	31,698	69,206	127,974	86,068	43,569	28,043	16,953
1990*	55,859	87,602	30,356	56,189	113,233	104,039	53,985	29,422	22,439
1991*	56,719	91,103	31,273	54,987	112,796	110,335	57,675	30,381	23,785
1992*	57,959	94,765	33,216	54,354	112,298	114,379	63,051	31,476	25,224
1993*	58,200	97,255	34,714	52,298	110,169	117,413	67,759	32,293	26,805
1994*	56,874	98,784	36,496	49,612	106,429	119,029	72,199	33,174	28,025
1995*	54,514	99,639	37,951	47,656	101,782	119,821	76,501	34,438	29,279
1996*	52,568	99,966	38,795	48,377	97,426	120,566	81,217	36,047	30,250
1997*	51,970	100,902	40,304	49,474	92,587	120,167	85,182	38,035	31,034
1998*	51,876	101,208	41,116	51,242	88,444	120,318	89,613	40,977	32,288
1999*	51,111	100,645	41,889	53,140	84,518	119,123	94,496	43,437	33,641
2000	48,592	98,421	43,531	57,521	88,916	113,402	95,827	45,277	36,013
2001	49,485	98,349	43,693	58,264	87,797	111,146	98,534	48,581	37,108
2002	50,432	97,396	44,307	59,861	87,826	108,848	101,155	51,760	38,598
2003	51,408	96,645	44,508	61,288	88,171	105,961	103,574	55,514	40,119
2004	52,674	95,863	45,435	63,044	88,572	104,591	105,222	59,581	41,587
2005	53,444	95,215	46,088	64,054	88,230	102,580	106,654	63,569	43,251
2006	54,149	95,318	46,238	65,650	87,864	100,483	107,876	67,138	45,000
2007	55,120	95,403	45,854	66,315	88,261	97,855	107,881	70,855	46,966
2008	56,237	95,936	44,705	66,659	89,632	95,419	107,239	74,438	49,455

* No adjustment has been made for error of closure between 1990's series and the 2000 Census.

	Percent Distribution								
1950	12.1	13.3	4.5	18.3	20.6	14.4	8.3	4.8	3.7
1960	15.1	19.1	5.1	14.2	17.5	14.1	8.4	4.0	2.4
1965	12.6	20.5	6.6	14.7	16.9	13.3	8.7	4.4	2.3
1970	10.7	21.6	7.7	15.2	16.4	12.7	9.0	4.6	2.3
1975	10.1	18.0	7.5	15.0	20.1	13.1	8.7	4.9	2.6
1980	9.7	15.5	7.3	14.9	22.6	13.4	8.5	5.2	2.9
1985	11.1	14.4	5.9	12.8	23.6	15.9	8.0	5.2	3.1
1990	10.1	15.8	5.5	10.2	20.5	18.8	9.8	5.3	4.1
1991	10.0	16.0	5.5	9.7	19.8	19.4	10.1	5.3	4.2
1992	9.9	16.2	5.7	9.3	19.1	19.5	10.7	5.4	4.3
1993	9.8	16.3	5.8	8.8	18.5	19.7	11.4	5.4	4.5
1994	9.5	16.4	6.1	8.3	17.7	19.8	12.0	5.5	4.7
1995	9.1	16.6	6.3	7.9	16.9	19.9	12.7	5.7	4.9
1996	8.7	16.5	6.4	8.0	16.1	19.9	13.4	6.0	5.0
1997	8.5	16.6	6.6	8.1	15.2	19.7	14.0	6.2	5.1
1998	8.4	16.4	6.7	8.3	14.3	19.5	14.5	6.6	5.2
1999	8.2	16.2	6.7	8.5	13.6	19.2	15.2	7.0	5.4
2000	7.7	15.7	6.9	9.2	14.2	18.1	15.3	7.2	5.7
2001	7.8	15.5	6.9	9.2	13.9	17.6	15.6	7.7	5.9
2002	7.9	15.2	6.9	9.4	13.7	17.0	15.8	8.1	6.0
2003	7.9	14.9	6.9	9.5	13.6	16.4	16.0	8.6	6.2
2004	8.0	14.6	6.9	9.6	13.5	15.9	16.0	9.1	6.3
2005	8.1	14.4	7.0	9.7	13.3	15.5	16.1	9.6	6.5
2006	8.1	14.2	6.9	9.8	13.1	15.0	16.1	10.0	6.7
2007	8.2	14.1	6.8	9.8	13.1	14.5	16.0	10.5	7.0
2008	8.3	14.1	6.6	9.8	13.2	14.0	15.8	11.0	7.3

Source: Alaska Department of Labor & Workforce Development, Research and Analysis Section, Demographics Unit; and the U.S. Census Bureau

Table 1.28
Alaska Households by Type, 1990, 2000-2008

	2008 Households		2007 Households		2006 Households		2005 Households		2000 Households		1990 Households	
	Total	%	Total	%	Total	%	Total	%	Total	%	Total	%
Total Households	247,184	100.0	244,167	100.0	241,182	100.0	237,667	100.0	221,600	100.0	188,915	100.0
15-24	10,996	4.4	11,530	4.7	11,844	4.9	11,918	5.0	13,206	6.0	13,696	7.2
25-34	40,465	16.4	40,019	16.4	39,919	16.6	40,170	16.9	41,925	18.9	53,584	28.4
35-44	49,233	19.9	50,699	20.8	52,226	21.7	53,503	22.5	61,277	27.7	57,783	30.6
45-54	63,268	25.6	63,555	26.0	63,425	26.3	62,578	26.3	55,315	25.0	31,760	16.8
55-64	50,764	20.5	47,691	19.5	44,578	18.5	41,621	17.5	27,241	12.3	17,935	9.5
65-74	19,961	8.1	18,658	7.6	17,601	7.3	16,764	7.1	14,431	6.5	10,084	5.3
75+	12,497	5.1	12,015	4.9	11,589	4.8	11,113	4.7	8,205	3.7	4,073	2.2
Family Households	166,720	67.4	165,068	67.6	163,429	67.8	161,422	67.9	152,337	68.7	132,837	70.3
15-24	4,059	1.6	4,666	1.9	5,052	2.1	5,229	2.2	7,156	3.2	7,890	4.2
25-34	25,803	10.4	25,503	10.4	25,755	10.7	26,357	11.1	29,308	13.2	37,293	19.7
35-44	31,284	12.7	33,608	13.8	34,791	14.4	36,286	15.3	45,746	20.6	43,275	22.9
45-54	44,258	17.9	45,019	18.4	45,123	18.7	44,589	18.8	39,010	17.6	23,682	12.5
55-64	39,886	16.1	36,561	15.0	34,421	14.3	31,205	13.1	18,193	8.2	12,645	6.7
65-74	13,601	5.5	12,373	5.1	11,404	4.7	10,925	4.6	8,911	4.0	6,038	3.2
75+	7,829	3.2	7,338	3.0	6,883	2.9	6,831	2.9	4,013	1.8	2,014	1.1
Married Couple Families	122,280	49.5	121,682	49.8	121,076	50.2	120,183	50.6	116,318	52.5	106,079	56.2
With Related Children	---		---		60,214	25.0	60,695	25.5	63,245	28.5	64,720	34.3
Other Families	44,440	18.0	43,387	17.8	42,352	17.6	41,238	17.4	36,019	16.3	26,758	14.2
Male Householder	15,389	6.2	14,972	6.1	14,563	6.0	14,128	5.9	12,082	5.5	8,529	4.5
With Related Children	---		---		8,980	3.7	9,281	3.9	7,996	3.6	5,749	3.0
Female Householder	29,051	11.8	28,415	11.6	27,790	11.5	27,111	11.4	23,937	10.8	18,229	9.6
With Related Children	---		---		18,786	7.8	18,543	7.8	17,243	7.8	14,625	7.7
All Family Groups with children under 18[1]	86,406	0.5	87,206	0.5	87,980	0.5	88,519	0.5	88,484	0.6	85,094	0.6
	Percent of Families with Children under 18				Percent of Married Couple, Male Householder and Female Householder Families							
Two parent	61,729	71.4	62,733	71.9	60,214	68.4	60,695	68.6	63,245	71.5	64,720	76.1
One Parent maintained by												
Father	7,416	8.6	7,161	8.2	8,980	10.2	9,281	10.5	7,996	9.0	5,749	6.8
Mother	17,261	20.0	17,312	19.9	18,786	21.4	18,543	20.9	17,243	19.5	14,625	17.2
Nonfamily Households	80,464	32.6	79,099	32.4	77,753	32.2	76,245	32.1	69,263	31.3	56,078	29.7
15-24	6,937	2.8	6,864	2.8	6,792	2.8	6,689	2.8	6,050	2.7	5,806	3.1
25-34	14,662	5.9	14,516	5.9	14,164	5.9	13,813	5.8	12,617	5.7	16,291	8.6
35-44	17,949	7.3	17,091	7.0	17,435	7.2	17,217	7.2	15,531	7.0	14,508	7.7
45-54	19,010	7.7	18,536	7.6	18,302	7.6	17,989	7.6	16,305	7.4	8,078	4.3
55-64	10,878	4.4	11,130	4.6	10,157	4.2	10,416	4.4	9,048	4.1	5,290	2.8
65-74	6,360	2.6	6,285	2.6	6,197	2.6	5,839	2.5	5,520	2.5	4,046	2.1
75+	4,668	1.9	4,677	1.9	4,706	2.0	4,282	1.8	4,192	1.9	2,059	1.1
Householder Living Alone (100%)	60,829	24.6	59,756	24.5	58,699	24.3	57,522	24.2	52,060	23.5	41,826	22.1
Two or more persons	19,636	7.9	19,342	7.9	19,053	7.9	18,723	7.9	17,203	7.8	14,252	7.5

[1] Family concepts changed in 2007 to better reflect unmarried partners with children.

Source: Alaska Department of Labor and Workforce Development, Research and Development, Demographics Unit. and U.S. Census of Population and Housing, 1990,2000.

Chapter 2

Alaska Boroughs and Census Areas

Introduction

This chapter presents detailed estimates of population by race, age, and male/female for all boroughs and census areas. There is detailed analysis of geographic variation for population trends, households, components of change, and population composition.

Boroughs and Census Areas

Alaska is comprised of both organized boroughs and unorganized census areas. As of July 1, 2008, there were 18 organized boroughs within the state. Boroughs in Alaska are the equivalent of county governments in the rest of the United States. There are three types of borough governments, varying by the services they provide and their relationship with city governments. The Anchorage Municipality, the City and Borough of Juneau, the City and Borough of Sitka and Wrangell Borough are unified home rule municipalities, where the city government and borough government are merged. The other two classes of boroughs are distinguished by the level of services they are mandated to provide. These remaining 14 boroughs are not unified, and though most contain organized cities within the borough boundaries, some do not. Bristol Bay Borough, Haines Borough and the City and Borough of Yakutat contain no incorporated cities.

The remaining unorganized territory, which accounts for about 59 percent of the state's land area, is divided into 11 census areas for statistical purposes by the U.S. Census Bureau. Although these are only statistical units, they are considered county equivalents by the federal government for federal program purposes. Many of the boundaries of the census areas tend to follow native regional corporation (ANRC) and regional educational attendance area (REAA) boundaries. All of the census areas contain incorporated cities. Maps that accompany the place estimates in Chapter Four of this publication can be referred to for help in identifying borough and census area boundaries in Alaska.

Since there have been a number of recent borough formations, there is no direct historical comparison among all of the borough and census area boundaries. The boundaries of the Northwest Arctic Borough correspond to Northwest Arctic Native Association boundaries and include the 3,298 square miles of land transferred from North Slope Borough at the time of incorporation. No population was involved in this land transfer, so the historical series is still 100 percent compatible with the Kobuk Census Area and North Slope Borough for 1980 onward.

Figure 2.1
Population by Labor Market Region, 1960, 1970, 1980, 1990, 2000, 2008

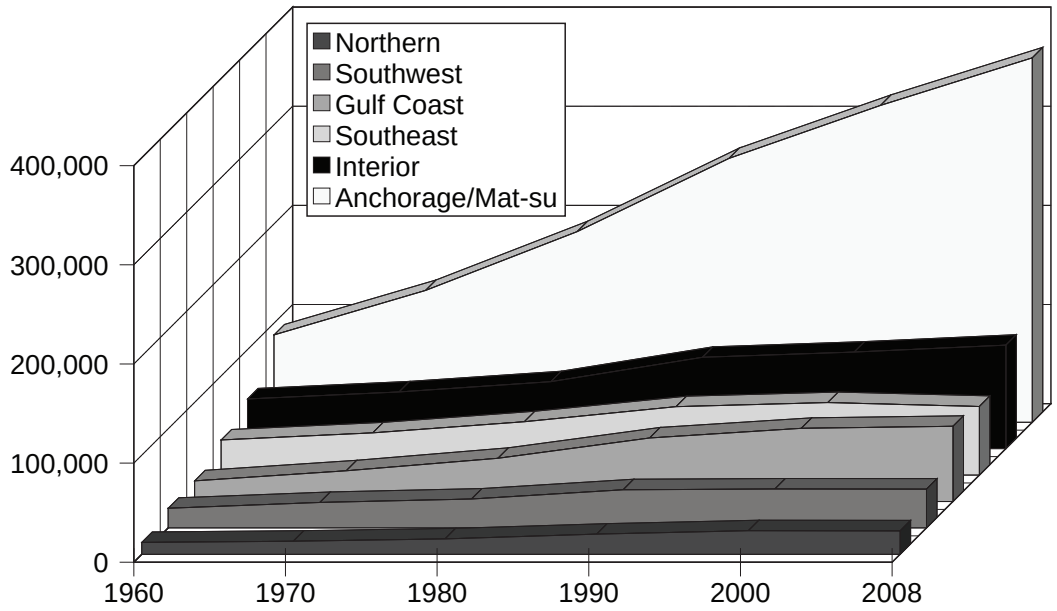

Source: Alaska Department of Labor and Workforce Development, Research and Analysis Section, Demographics Unit

The Aleutians East Borough and Aleutians West Census Area were formed out of the 1980 Aleutian Island Census Area and a small area of unpopulated land transferred from the 1980 Dillingham Census Area. Similarly, Lake and Peninsula Borough and the 1990 Dillingham Census Area were formed out of the 1980 Dillingham Census Area. At the time of its formation, a segment of the 1980 Dillingham Census Area containing 22 housing units, but no population, was annexed to the Kodiak Island Borough. In addition, a segment of the northernmost part of the 1980 Dillingham Census Area was transferred to the Aniak Census Subarea of the Bethel Census Area. This segment contained no population or housing units.

The Denali Borough, incorporated in December of 1990, was formed primarily out of the Yukon-Koyukuk Census Area and includes Denali National Park and all communities on the Parks Highway between Anderson and the Matanuska-Susitna Borough. The borough also included a small portion of Southeast Fairbanks Census Area which has no population.

In 1992, Yakutat Borough was formed out of the Skagway-Yakutat-Angoon Census Area. The remaining area has been renamed the Skagway-Hoonah-Angoon Census Area. In 1997, Yakutat Borough annexed an additional 2,878 square miles from the Valdez-Cordova Census Area. The incorporation of all the remaining unorganized territory into boroughs has been studied, public meetings held and a model borough plan developed by the Alaska Boundary Commission. Bills have surfaced almost annually over a long period in the Alaska legislature to complete the borough formation process, despite the opposition of many local unincorporated areas.

In 2007, The Municipality of Skagway was formed out of Part of Skagway-Hoonah-Angoon Census Area. The remaining area consisting of Kluckwan Census Subarea and Hoonah-Angoon Census Subarea is called the Hoonah-Angoon Census Area,

Wrangell Borough was formed in 2008 out of Wrangell-Petersburg Census Area and Meyers Chuck CDP from Prince of Wales-Outer Ketchikan. The remainder of Wrangell-Petersburg Petersburg Census Area was renamed Petersburg Census Area. Simultaneously, what remained of the Outer Ketchikan Census Subarea with the exception of Hyder CDP was annexed by Ketchikan Gateway Borough. The Prince of Wales Census-Outer Ketchikan Census Area has been renamed Prince of Wales- Hyder Census Area. Metlakatla remains a part of this new census area.

Population Trends

Parts of Alaska had experienced phenomenal growth during recent decades, most of which has been centered in urban and suburban areas of the state. This is evident in Figure 2.1, which shows the dominance by the Anchorage/Matanuska-Susitna region over other labor market regions from about 1959 to the present. Table 2.1 together with Figures 2.1 and 2.2 illustrate the changing demographics during this period.

In 2008, 79.6 percent of Alaska's population was found in the following five boroughs: Municipality of Anchorage (284,994), Fairbanks North Star Borough (89,896), Matanuska-Susitna Borough (82,515), Kenai Peninsula Borough (52,990), and Juneau Borough (30,427). Figure 2.2 compares the growth trend of these boroughs by decade beginning in 1960.

Figure 2.2
Average Annual Growth Rate, Five Most Populous Alaska Boroughs, 1960 to 2008

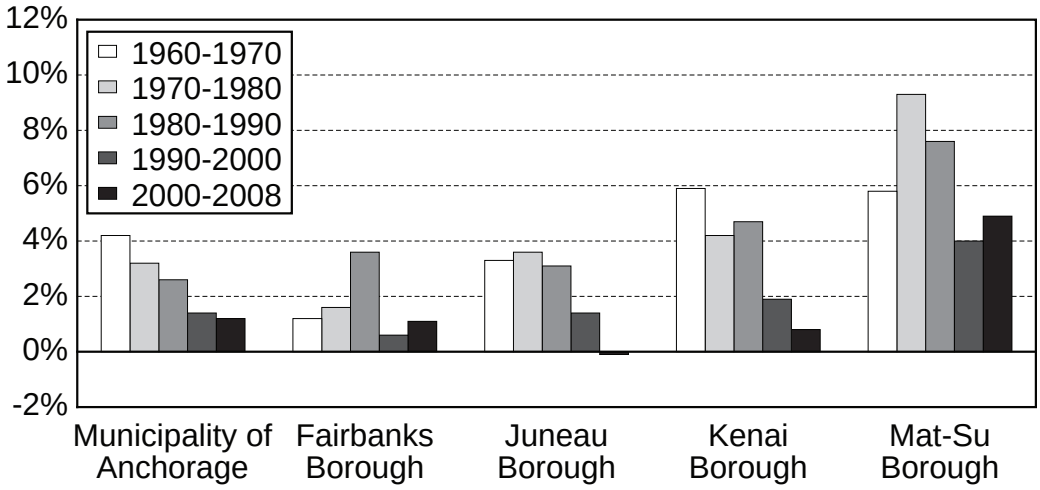

Source: Alaska Department of Labor and Workforce Development, Research and Analysis Section, Demographics Unit

Population growth in Alaska has been uneven in the last three decades. Between 1980 and 1985, the state grew at an average annual rate of 5.9%. During the economic bust between 1985 and 1990, the state only grew at a 0.3% annual rate. For the 1990-1995 period Alaska grew at a 1.8% annual rate and for the 1995-2000 period, the average annual growth slowed to 0.8%.

The 2000-2008 period has seen an average annual increase in growth of 1.0% annually in the state's population. The majority of the state's growth occurred in the Anchorage/Matanuska-Susitna region with the Matanuska-Susitna Borough experiencing the fastest rate of growth. That area's population increased an average of 4.0% annually during the past eight years; four times faster than the statewide average. Above average population growth also occurred in the Southeast Fairbanks Census Area (1.5%), the Municipality of Anchorage (1.1%), and the Wade Hampton Census Area (1.1%). The Fairbanks North Star Borough had 1.0% growth, consistent with the statewide level. Small positive annual growth occurred in the Kenai Peninsula Borough (0.8%), Bethel Census Area (0.7%), Nome Census Area (0.4%), and Northwest Arctic Borough (0.3%).

In contrast, the remaining nineteen of Alaska's county equivalent areas had average annual losses of population between 2000 and 2008. The largest percentage losses were in the City and Borough of Yakutat (-3.7%), Aleutians West Census Area (-2.5%), Hoonah-Angoon Census Area (-2.5%), Bristol Bay Borough (-2.4%). In addition, Lake and Peninsula Borough (-1.9%), Wrangell Borough (-1.8%), Sitka (-1.7%), Yukon-Koyukuk Census Area (-1.7%), Petersburg Census Area (-1.2%), North Slope Borough (-1.2%), Prince of Wales- Hyder (-1.0%), Ketchikan Gateway Borough (-1.0%), Valdez-Cordova (-0.8%), Kodiak (-0.5%), Dillingham Census Area (-0.4%), Haines Borough (-0.4%), Denali Borough (-0.3%) Skagway Municipality (-0.2%), and Juneau (-0.1) all had annual average population loss. Aleutians East Borough had no growth since 2000.

Group Quarters

As indicated in Chapter 1, two general categories of persons in group quarters are recognized: institutionalized persons (such as those in prisons, nursing homes or military barracks) and other persons in group quarters (such as those in rooming houses, group homes, college dorms, emergency shelters, or logging and fish processing bunk houses). In 2008, an estimated 21,083 persons or 3.1% of Alaska's population lived in group quarters housing in Alaska, up slightly from 19,349 persons or 3.1% in 2000. Table 2.2 provides housing information by group quarters for all boroughs and census areas by labor market regions for the period 2001-2008.

According to the 1990 census, the proportion of persons in group quarters housing in Alaska by type was as follows: military (42.5%); fish processing, logging and miscellaneous group quarters (26.5%); correctional institutions (12.7%); college dorms and religious group quarters (6.3%); nursing homes (5.8%); homeless and abused shelters (2.2%); juvenile institutions (1.9%); rooming houses, group homes, halfway houses, etc. (1.6%); visible street locations (0.4%); and hospitals (0.4%).

The 2000 census shows the following proportions in group quarters: military (20.5%); fish processing, logging and miscellaneous group quarters (20.9%); correctional institutions (17.2%); college dorms and religious group quarters (9.5%); nursing homes (4.2%); homeless and abused shelters (not reported); juvenile institutions (2.2%); rooming houses, group homes, halfway houses, etc. (9.2%); visible street locations (not reported); and hospitals (1.4%).

In 2008, approximately 58 percent of Alaska's group quarters population lived in the Municipality of Anchorage and Fairbanks North Star Borough. Military barracks, University of Alaska dormitories, State of Alaska correctional facilities, and a combination of profit and non-profit group homes and nursing homes, and homeless shelters made up the volume of group quarters locations in these more populated areas.

People living in group quarters housing dropped 48% in the Aleutians West Census Area between 1990-2000 due mainly to the closing of the Adak Naval Air Station. However, the Aleutian Chain continues to be dominated by group quarters living connected with fishing and the seafood processing industry, with 46% of its total population in group quarters in 2008. In 2008, the Aleutians East Borough still had the greatest proportion of their population living in group quarters housing (54.4%) followed by the Aleutians West Census Area (41.3%). The overall statewide average was 3.1% in 2008.

Other areas in the state with relatively high proportions of group quarters housing were Fairbanks North Star Borough (6.0%), Northwest Arctic Borough (4.1%), Southeast Fairbanks Census Area (3.4%), Nome Census Area (3.0%) and Kenai Peninsula Borough (2.7%). Group quarters in Southeast Fairbanks Census Area and Fairbanks North Star Borough are largely military in character. Fairbanks North Star Borough is also home to a large number of college students living in dormitories. A state-run Pioneer's Home and the Coast Guard contribute to the Group Quarter population in Sitka and mining accounts for the group quarters population in Northwest Arctic Borough.

Census Area Housing Units and Households

Comparative information on housing units and households for Alaska by borough and census area are shown in Table 2.2. The number of occupied households in

Alaska in 2008 was estimated at 247,184, an increase of 25,584 or 11.5% since 2000. The number of persons per household on a statewide basis declined slightly from 2.74 in 2000 to 2.66 in 2008.

In 1990, Alaska's homeowner vacancy rate was 4.5% and the rental vacancy rate was 8.5%. At the time of the 1990 census, 16,991 or 7.3% of housing units classified as seasonal, recreational or occasional use were vacant. Boroughs or census areas that had the highest proportion of such housing were: Lake and Peninsula Borough (34.9%), Yukon-Koyukuk Census Area (27.5%), Nome Census Area (26.7%), Bristol Bay Borough (23.8%), Skagway-Yakutat-Angoon Census Area (23.4%), Matanuska-Susitna Borough (21.4)%, Southeast Fairbanks Census Area (19.3%), Valdez-Cordova Census Area (18.6%), Haines Borough (18.5%), Kenai Peninsula Borough (14.6%), and Dillingham Census Area (13.0%). In some rural areas, such housing may be associated with fish camps or fish processing. In other areas, particularly on the road system, such housing tends to be primarily for seasonal recreational purposes.

In 2000, Alaska's homeowner vacancy rate was 1.9% and the rental vacancy rate was 8.5%. At the time of the 2000 census, 21,474 or 8.2% of housing units classified as seasonal, recreational or occasional use were vacant. Boroughs or census areas that had the highest proportion of such housing were: Lake and Peninsula Borough (58.3%), Bristol Bay Borough (38.9%), Yakutat Borough (35.7%), Denali Borough (30.5%), Yukon-Koyukuk Census Area (28.9%), Dillingham Census Area (27.1%), Skagway-Yakutat-Angoon Census Area (22.3%), Northwest Arctic Borough (22.2%), Haines Borough (21.2%), Nome Census Area (19.2%), Matanuska-Susitna Borough (19.2%), Southeast Fairbanks Census Area (16.4%), Kenai Peninsula Borough (18.3%), Valdez-Cordova Census Area (13.9%), Wade Hampton Census Area (13.4%), Aleutians East Borough (11.0%), Prince of Wales-Outer Ketchikan Census Area (10.5%), Wrangell-Petersburg Census Area (9.9%) and Bethel Census Area (9.8%). While hard numbers on construction throughout the state do not exist, the number of new seasonal recreational homes appears to have increased substantially during the 1990s in some areas of the state.

A household includes all persons who occupy a housing unit, which can be a house, an apartment, a mobile home, a group of rooms, or a single room that is occupied as separate living quarters. Areas associated with larger households are predominately Native Alaskan areas in northern and western Alaska. In 2008, these areas included Wade Hampton Census Area with an average of 4.67 persons per household, followed by Northwest Arctic Borough (3.96), Bethel Census Area (3.88), North Slope Borough (3.58), Nome Census Area (3.48), Dillingham Census Area (3.10), Kodiak Island Borough (3.01), and Lake and Peninsula Borough (2.98).

The smallest households were found in Denali Borough (1.94), followed by Aleutians West Census Area (2.08), Skagway-Hoonah-Angoon Census Area (2.10), Haines

Figure 2.3
Average Annual Rate of Natural Increase by Borough/Census Area, 2000-2008

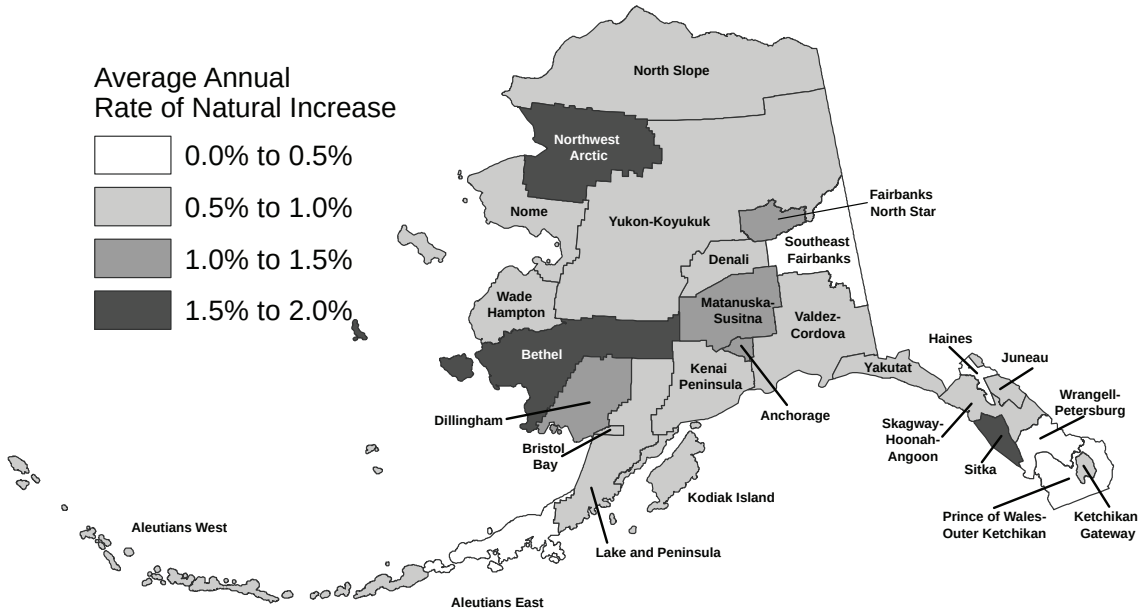

Source: Alaska Department of Labor and Workforce Development, Research and Analysis Section, Demographics Unit

Borough (2.15), Bristol Bay Borough (2.18), Yakutat Borough (2.25), Wrangell-Petersburg Census Area (2.37) and Valdez-Cordova Census Area (2.37). In every case, however, the household size has fallen slightly since 2000 as the result of an aging population. Southeast Alaska is well-represented on the list of small household sizes, as the median age there tends to be older and there is a higher incidence of households that no longer contain children.

Population Density

The density of Alaska's population is shown in Table 2.3. Overall, Alaska's land area is equal to 16.1% of the entire United States. In 2008, Alaska averaged 1.19 persons per square mile compared to 85.95 persons per square mile nationally. As discussed elsewhere, because of federal, state and Native ownership and land use and accessibility, these numbers can be somewhat misleading.

The highest population density in Alaska in 2008 were found in the Municipality of Anchorage with 167.94 persons per square mile, followed by Fairbanks North Star Borough 12.20 persons per square mile and Juneau Borough with 11.20 The lowest density of people was found in Alaska's interior with the Yukon-Koyukuk Census Area averaging less than 0.04 person per square mile. Sixteen boroughs and census areas had population densities that averaged less than 1.0 person per square mile.

Some borough and census area populations are limited to small parts of their total area, so population density of settled areas may be considerably higher than what is officially given. For example, most of the population of the Matanuska-Susitna Borough is concentrated in the Susitna River Valley adjacent to Anchorage. In this case, population density in this area would be much greater than the 3.34 persons per square mile average that was given for the borough average.

Census Area Components of Change

Population change consists of two components: **natural increase**, which is births minus deaths, and **net migration**, which is in-migration minus out-migration. These statistics are presented in Table 2.3. In addition, birth and death rates and proportion of Alaska's population are included for each of the areas covered. In terms of net population change, the major population centers garnered the largest increases, with the Municipality of Anchorage showing the largest increase between 1990 and 2000, adding 33,945 persons. Anchorage was followed by the Matanuska-Susitna Borough (19,639), Kenai Peninsula Borough (8,889), Fairbanks North Star Borough (5,120), Juneau Borough (3,960) and Bethel Census Area (2,390). The areas which had a net loss of population between 1990 and 2000 included Aleutians West Census Area (-4,013), Yukon-Koyukuk Census Area (-1,968), Wrangell-Petersburg Census Area (-358), Skagway-Hoonah-Angoon Census Area (-244), Bristol Bay Borough (-152), and Prince of Wales-Outer Ketchikan Census Area (-121).

Between April of 2000 and July of 2008, 10 boroughs and census areas gained population, while 19 had net losses. The largest growth from 2000 to 2008 occurred

Figure 2.4
Gross Migration Rate by Borough/Census Area, 2000-2008

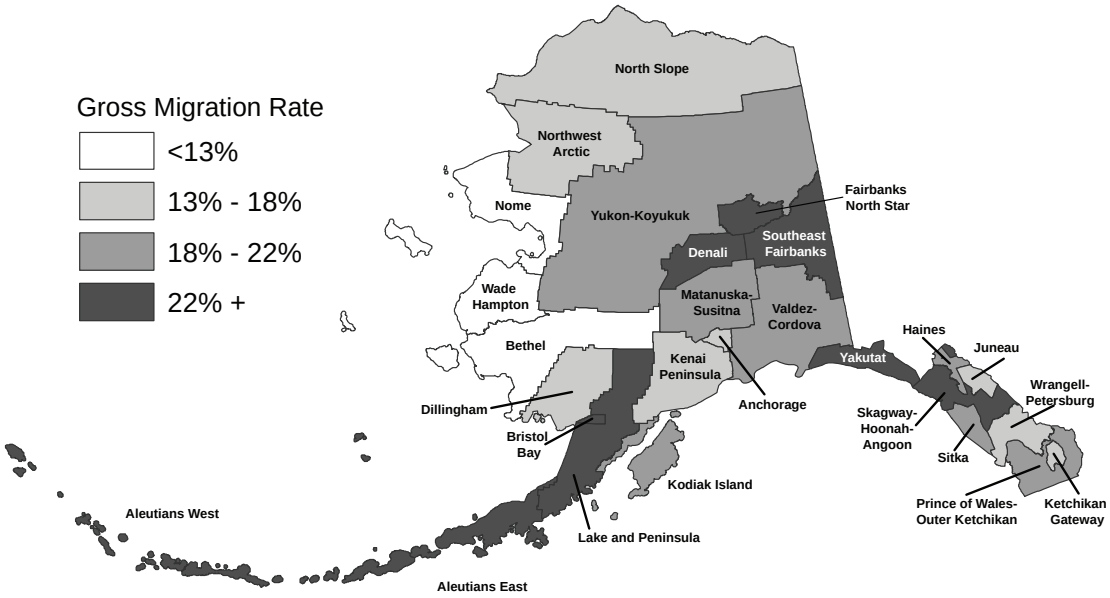

Sources: IRS County to County Migration Flows and Alaska Department of Labor and Workforce Development, Research and Analysis Section, Demographics Unit

in the Municipality of Anchorage (24,485), Matanuska-Susitna Borough (22,608) and Fairbanks North Star Borough (7,169). The Municipality of Anchorage grew primarily through natural increase (25,578), which outstripped net migration (-867). The Matanuska-Susitna Borough grew primarily through net migration (17,632), which exceeded natural increase (5,561). Except for the Matanuska-Susitna Borough, every area with a positive population change saw their natural increase (positive) exceed their net migration (generally negative).

Births and Deaths

In 2007-2008, the birth rate for Alaska was 16.6 births per 1,000 people. This was somewhat below the 1990-2000 decade average of 18.6 births per 1,000, and a slight increase from the previous two years' rates of close to 16.2 per 1000; however, the state was still above the national average of 14.3 births per 1,000. The highest birth rates were found in areas of the state with greater than average Native American populations. The Wade Hampton Census Area produced the highest birth rate with 28.1 births per 1,000 population. Other areas with high fertility in 2007-2008 included the Northwest Arctic Borough with 29.1 births per 1,000, the North Slope Borough (27.4), the Bethel Census Area (26.3) and the Nome Census Area (23.7). The birth rate in all these areas but the North Slope Borough and Northwest Arctic Borough has declined since the 1990s.

Birth rates in the state were lowest along the Aleutian Chain and in Southeast Alaska. The Aleutians East Borough and the Aleutians West Census Area, where 65-67 percent of the population is male, many of whom work in fishing or fish processing, had relatively low birth rates of 8.4 and 8.5 respectively per 1,000 population in 2007-2008. In Southeast, where the median age of the population is the oldest in the state, lower than average birth rates were found in Haines Borough (9.2), Skagway-Hoonah-Angoon Census Area (12.2), Yakutat Borough (11.6), Wrangell Borough (10.6), Petersburg Census Area (11.0), Juneau City and Borough (12.5), Sitka Borough (11.9) and Ketchikan Gateway Borough (12.3).

Alaska's death rate was 5.1 per 1,000 population in 2007-2008. This was slightly higher than the rate between 1990 and 2000. The state's lowest mortality rate was 2.2 per 1,000 people in the Denali Borough. Other low mortality areas included the Aleutians East Borough (2.9 deaths per 1,000), Bristol Bay Borough (2.9), Aleutians West Census Area and Skagway-Hoonah-Angoon Census Area (both 3.6). The state's highest mortality rates were in Yukon-Koyukuk Census Area (9.8), Petersburg Census Area (8.1), North Slope Borough (7.8), Wrangell Borough (7.4), and Ketchikan Gateway Borough (7.2). Below-average mortality rates for 2007-2008 were reported for three of Alaska's five largest urban areas: Fairbanks North Star Borough (4.1), Municipality of Anchorage (4.9) and Matanuska-Susitna Borough (5.0). The Juneau Borough (5.6) and Kenai Peninsula Borough (6.2) were slightly above the statewide average. In the 2007-2008 period, 2,659, or 76%, of all deaths in the state were reported in these five boroughs.

Figure 2.5
Average Annual Net Migration Rate by Borough/Census Area, 2000-2008

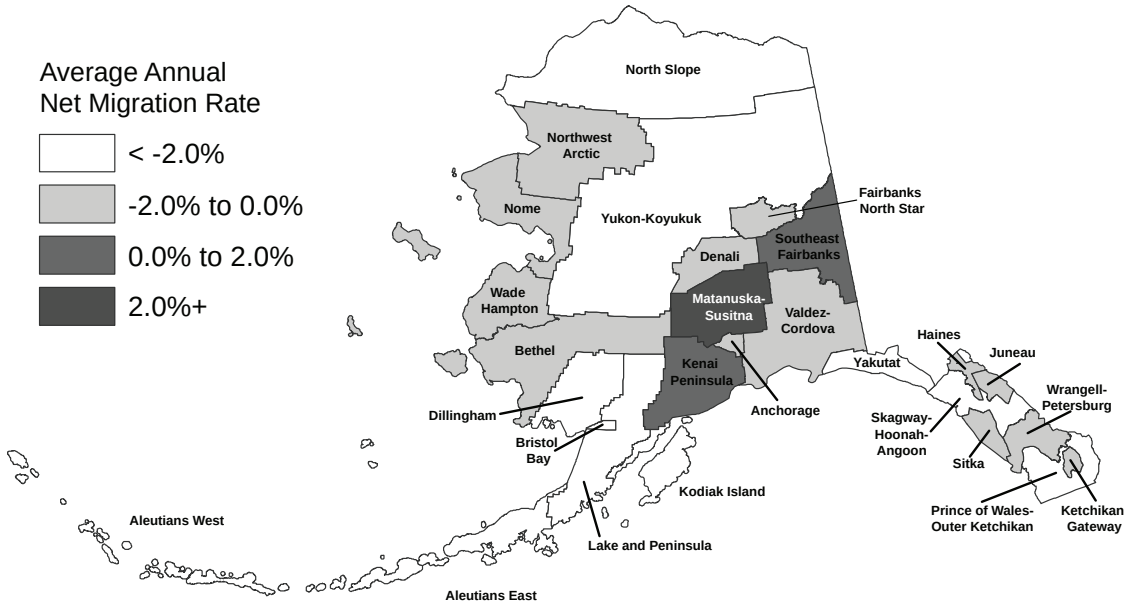

Source: Alaska Department of Labor and Workforce Development, Research and Analysis Section, Demographics Unit

Migration

Migration refers to the movement of people across a boundary such as a national, state or county border for the purpose of establishing a new permanent residence. Movement across international boundaries is referred to as **immigration** or **emigration**. Movement into or out of a state or county is referred to as **in-migration** or **out-migration**. The difference between in- and out-migration is **net migration**. The total volume of migration (in migration plus out migration) is known as **gross migration**. Movement from one location to another within a county is referred to as **local movement**. Tracking and explaining migration may be extremely complex and reflects many life cycle, work and personal events.

Reasons for migration

There are many reasons why people migrate. First, young adults are the most likely to move. Persons between 18 and 30 along with any young children belonging to young families are universally the most mobile. The movement of persons in their late teens and early 20's is most frequently to seek post secondary education, enter military service, seek a first job or accompany family members. Counties containing colleges and military facilities are focal points of this movement nationwide.

Similarly, certain types of employment have distinctive patterns of migration. Persons working in resource industries and fishing flow to and from the resource. Seasonal industries such as fishing attract a highly transient workforce. Fish processing attracts the most non-resident workers and this group of migrants has high gross migration to and from out of state locations. "Military rotation" is a relatively constant migration flow that only changes as the Armed Forces are expanded or reduced in the state. Military migration tends to be limited to ages of 18 to about 40 years of age. Military and dependent rotations may make up as much as 29% of all of the interstate migration flows to and from Alaska and these are concentrated in Fairbanks North Star Borough, the Municipality of Anchorage, Denali Borough and Kodiak Island Borough. A different pattern of migration is found in retirement, with flows going to states and counties popular as retirement locations. This migration has not been large historically because of the smaller numbers of older Alaskans. Retirement migration tends to begin after age 50. Figure 2.4 shows the percentage of gross migration for 2000-2006 by Alaska borough and census area, as measured by IRS statistics.

Lastly, flows come and go as employment expands or contracts in communities relative to other communities. Depending on opportunities elsewhere, the local availability of employment and local environments may or may not compete with employment and communities elsewhere to attract migrants. Similarly, people may remain in a location even when employment opportunities may not exist. These are some of the reasons why population growth or decline may not necessarily match employment growth. Economically driven migration (such as a plant closing) tends to be of relatively short duration and generally disappear as those who have been laid off leave to find other employment. Rarely, the decline of an industry can lead to the death of a community. Alaska has many "ghost towns", abandoned when the work ran out.

Migration trends since 1980

In 1980, 72.4% of Alaska's population lived in the Municipality of Anchorage, Fairbanks North Star Borough, Matanuska-Susitna Borough, Kenai Peninsula Borough, and Juneau Borough. By the 1990s, 74.8% of the population lived in these boroughs and by 2000, they contained 77.0% of the state's population. Most of this change in population distribution is due to migration. Figure 2.5 shows the patterns of average annual net migration rates from 2000 to 2008.

The period from 1980-1985 was unique as a period of substantial spending of oil revenue on State programs and infrastructure. It reflects the largest period of migration to Alaska after the building of the pipeline. Almost every area of the state showed average annual gains through migration and the few who had losses did not have large losses. Matanuska-Susitna Borough, Kenai Peninsula Borough, Kodiak Island Borough, Juneau Borough and Prince of Wales-Outer Ketchikan Census Area had the greatest rates of increase. Sitka, Wrangell-Petersburg, Wade Hampton, the Aleutians and Valdez-Cordova had small losses.

The period from 1985-1990 represents the "bust" which followed the "boom" of the early eighties. The price of oil plummeted and almost all of Alaska had net migration losses. It is the only time since 1980 that Matanuska-Susitna Borough has had net out-migration. Yukon-Koyukuk, Southeast Fairbanks and Dillingham all had losses of over 2% a year during this period. While Anchorage had a loss of less than 2% per year during this period, its numerical loss was almost 4,000 migrants a year. Of the urban areas, only Fairbanks North Star Borough grew through migration and this was primarily because of military expansion. All remaining gains were in rural Southeast, the Gulf Coast and the Aleutians. The late 1980's were good years for logging. The Pollock fishery in Unalaska in Aleutians West was expanding and fish prices were at an all time high which contributed to the migration in Southeast and Valdez-Cordova.

The early 1990s saw a slight recovery. The Matanuska-Susitna Borough was the only borough with annual in-migration of over 2% per year. In addition, Anchorage, Kenai, Kodiak, Juneau, Haines, Ketchikan, Prince of Wales, Denali, Yakutat and the North Slope all had small net gains

through migration. However, losses began to appear in Sitka, Wrangell-Petersburg and Skagway-Hoonah-Angoon as timber started to decline. In addition, the beginnings of base closures helped lead to migration losses in Fairbanks North Star, Yukon-Koyukuk, Bristol Bay and Aleutians West. The losses continued in the remainder of rural Alaska and in Valdez-Cordova as a result of the Exxon Valdez oil spill.

The late 1990s showed a further reduction in the areas of growth through migration. The military cutbacks seen in the late 1990-1995 period, continued into 1995-2000. There was a strong national economy combined with slow growth in Alaska. Only Matanuska-Susitna Borough and Aleutians East Borough had an annual net gain through migration of more than 2%. Juneau, Haines and Kenai Peninsula Boroughs, and Dillingham Census Area also had slight migration gains. Most of Juneau and Haines' gains were from declines in other areas of Southeast. The greatest losses were in Wrangell-Petersburg and Prince of Wales-Outer Ketchikan census areas as a result of the further decline in logging. Kodiak had cut-backs in the Coast Guard and declines in fishing. Aleutians East gained because of the movement of a substantial amount of fish processing on shore. While outflows were not large, all of rural Alaska continued to have migration losses during this period.

In the 2000-2008 period, only Matanuska-Susitna Borough had net growth through migration. During that period, Matanuska-Susitna Borough gained 17,632 through net migration, representing a gain of 3.7% per year. The decline in suitable land for development in Anchorage continues to fuel the growth of the Mat-Su Valley. With the exception of small gains in Kenai Peninsula Borough and Southeast Fairbanks Census Area, every other borough and census area lost population to migration on average during 2000-2008. The greatest losses due to migration occurred in the Fairbanks North Star Borough (-3,189), Juneau Borough (-2,354), Bethel Census Area (-1,872) and Kodiak Island Borough (-1,854). Fairbanks North Star Borough had substantial losses in 2002-2003 due to military movement. Some of this was recovered in the 2003-2005 period. Losses again in 2005-2006, gains in 2006-2007 and losses again in 2007-2008 with the loss of a fighter wing from Eielson AFB. The expansion of missile defense between 2004-2007at Fort Greely in the Southeast Fairbanks Census Area has been responsible the positive in-migration around the Delta Junction area.

Population Composition

As with the total population, borough and census area population estimates of age, race and sex for the 1990s will be consistent with the MARS (Modified Age, Race) estimates for 2000. MARS estimates eliminate the Other Races category and adjust for errors in age reporting from the census.

Race Composition

Racial composition of the state's boroughs and census areas (Tables 2.4 to 2.6) tends to be divided into Native versus non-Native areas.

Figure 2.6
Proportion Native American (Alone) by Borough/Census Area, 2008

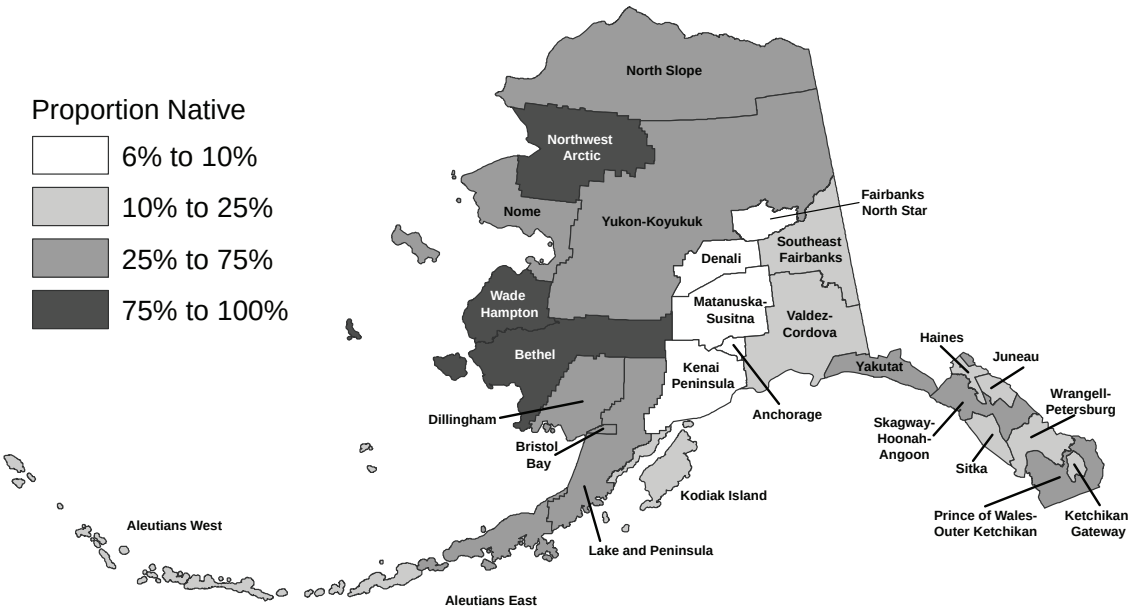

Source: Alaska Department of Labor and Workforce Development, Research and Analysis Section, Demographics Unit

The outer coastal area extending from the northwest to the southwest part of the state remains predominately Native American. Three boroughs (Lake and Peninsula, North Slope and Northwest Arctic) and five census areas (Bethel, Dillingham, Nome, Wade Hampton and Yukon-Koyukuk) were at least 65 percent Native American in 2008.

On the other hand, the coastal and "railbelt" areas of the state are largely non-native. Ten boroughs (Denali, Fairbanks North Star, Haines, Juneau, Sitka, Kodiak Island, Kenai Peninsula, Ketchikan Gateway, Matanuska-Susitna and the Municipality of Anchorage) and five census areas (Southeast Fairbanks, Skagway-Hoonah-Angoon, Aleutians West, Wrangell-Petersburg and Valdez-Cordova) were more than 65 percent non-Native in 2008.

The Municipality of Anchorage had the largest number of Native Americans **Alone** and **Alone or in Combination** (between 26,293-36,724 respectively) of any borough or census area in 2008, but the proportion was just 9.2-12.0% of the borough's total population, up slightly from 2000 (7.4-9.9). Anchorage has the largest number of Native Americans of any city in Alaska and ranks 18th for county Native population in the U.S in 2008. The second largest number of Native Americans was in the Bethel Census Area (13,695-14,337). Other significant Native populations were found along the western coast and northern part of the state. The six largest numerical increases between 2000 and 2008 in the number of Natives occurred in the Municipality of Anchorage (7,026-9,610), Matanuska-Susitna Borough (2,812-4,131), Fairbanks North Star Borough (2,121-2,892), Kenai Peninsula Borough (748-953), Bethel Census Area (544-652) and Juneau City and Borough (352-482).

In 2008, 45,828-48,108 (42.0%-35.7%) Native Americans lived in areas of the state where Natives made up more than half of the population. The rate in 2000 was slightly higher at 47.6%, but significantly lower than the 54.5% rate in 1990. Because of out-migration from rural areas and a faster than average rate of natural increase, the proportion of Native Americans living in boroughs with less than ten percent Native American population grew to about 41% in 2008 up from 30.1% in 1990 and 22.4% in 1980. Boroughs with less than ten percent Native population Alone in 2008 included the Municipality of Anchorage (9.2%-12.0%), Fairbanks North Star (8.8%-11.6%), Kenai Peninsula (8.5%-10.8%), Matanuska-Susitna (7.4%-10.6%) and Denali (6.6%-11.0%).

Native American population has shown some geographic redistribution between 1990 and 2008. Over the last 18 years, the largest increase in the share of the total Native population has been in four boroughs or census areas. The largest shift in the distribution of the Native American population has occurred in the Municipality of Anchorage. In 1990, 17.1% of the Native population lived in Anchorage. By 2008, that proportion had increased to 24.1%-27.3%. Similarly the Native proportion of the Matanuska-Susitna Borough increased from 1.5% in 1990 to 5.6%-6.9% of the state's native population in 2008. Kenai Peninsula Borough's share increased from 3.4% to 4.1%-4.5%. Fairbanks North Star Borough increased slightly from 6.2% in 1990 to 7.3%-8.3% in 2008. Denali Borough and Juneau Borough remained almost constant. Proportionally, every other area of the state had decreases in their share of Natives in spite of higher fertility.

The share of Native American population decreased in the remaining boroughs and census areas. The areas which showed the greatest percentage point loss in share between 1990 and 2008 were: Yukon-Koyukuk Census Area (-2.2 to -2.7), Skagway-Hoonah-Angoon Census Area (-1.1 to -1.2), North Slope Borough (-0.9 to -1.4), Prince of Wales-Outer Ketchikan Census Area (-0.9 to -1.0), Nome Census Area (-0.8 to -1.7), Wrangell-Petersburg Census Area (-0.8 to -0.7), Northwest Arctic Borough (-0.7 to -1.6) and Bethel Census Area (-0.7 to -2.6). Internal distribution may not account for all the changing geographic share of Native American's in Alaska. While evidence is indirect, the migration of Natives out of Alaska (particularly from Southeast) may also have helped contribute to the redistribution.

Age and Male/Female

Table 2.7 shows 2008 estimates by male/female and five-year age groups for the state, labor market regions, and census areas. Included are median age, senior citizens (65+), working (16+) and voting (18+) age populations. Comparisons are made in all tables between 2008 estimates and 2000 census data.
The male/female ratio relates to the number of males per 100 females. In 2008, statewide there were 104.2 males for every 100 females. The boroughs and census areas with the highest male/female ratios and the chief economic cause for each ratio are as follows: Aleutians East Borough (205.3—fishing), Aleutians West Census Area (182.6—fishing and seafood processing), Denali Borough (132.2—military and mining), Bristol Bay Borough (122.2— fishing and seafood processing), Prince of Wales-Outer Ketchikan Census Area (119.3—fishing and logging), Yukon-Koyukuk Census Area (116.0—rural interior), Hoonah-Angoon Census Area (115.6- fishing), Valdez Cordova Census Area (112.4), Wrangell Borough (112.2 – fishing) and Southeast Fairbanks (111.3—military). Military populations and resource-driven industries generally have created the highest male/female ratios.

The boroughs and census areas with the lowest average male/female ratios are as follows: Municipality of Anchorage (100.1), Juneau Borough (100.8), Ketchikan-Gateway Borough (102.2), Sitka Borough (103.2), Kenai Peninsula Borough (104.9), Northwest Arctic Borough

(105.1) and Bethel Census Area (105.4). In general, urban areas of the state and areas with older populations tend to have lower male/female ratios than rural areas.

Median Age

The median age in Alaska was estimated at 33.5 years as of July 1, 2008, an increase from the 2000 median age of 32.5. Alaska's population is aging, reflective of the trend throughout the United States. The U.S. median age was 36.8 in 2008, up from 35.3 in 2000. The U.S. and state median age increased 1.5 ad 1.0 years respectively from the 2000 census.

The areas of Alaska with the oldest population in 2008 were found in Haines Borough (45.7 years of age), Wrangell Borough (44.4), Bristol Bay Borough (41.8), Hoonah-Angoon Census Area (44.1), Skagway Municipality (40.9), Petersburg Census Area (40.1), Denali Borough (39.6), Valdez-Cordova Census Area (39.5), Kenai Peninsula Borough (39.2), Sitka Borough (38.7), Ketchikan Gateway Borough (38.6), Prince of Wales-Outer Ketchikan Census Area (38.4), Aleutians West Census Area (38.4), Juneau Borough (38.1), Yakutat Census Area (37.7), Aleutians East Borough (36.1) and Yukon Koyukuk Census Area (34.3).

The youngest median ages in 2008 were found in the Northern and Southwest regions of the state. These areas included Wade Hampton Census Area (19.4 years of age), Northwest Arctic Borough (22.6), Bethel Census Area (23.5), North Slope Borough (25.2) and Nome Census Area (25.4). A young median age generally indicates a higher than average fertility rate. This is supported by the proportion of population zero to four years of age in these areas being significantly above the statewide average.

Overall, the state's median age increased 3.1 years between 1990 and 2000, indicating Alaska's population is indeed aging. The heavy out-migration of young adults associated with military realignments and the closing of logging camps and the slowdown in commercial fishing are a few examples of economic conditions that speed up the aging of the population apart from the demographic components of births and deaths.

The largest increases in median age between 2000 and 2008 occurred in Hoonah-Angoon Census Area (7.0), Prince of Wales-Outer Ketchikan Census Area (3.7), Bristol Bay Borough (5.8 years), Wrangell Borough (4.8), Petersburg Census Area (4.4), Yukon Koyukuk Census Area (3.2), Haines Borough (5.0), Sitka Borough (3.5 years), Valdez-Cordova Census Area (3.4) and Kenai Peninsula Borough (2.9). Rapid increases in median age occur when there is an out migration of younger adults, declining fertility, or both. However, not all areas aged during this time. High fertility rates and overall net out-migration of older adult or in-migration of younger adult age groups can work to lower the average age of population. These conditions existed in the Nome Census Area (-2.3), Bethel Census Area (-1.8), North Slope Borough (-1.7), Dillingham Census Area (-1.3), Northwest Arctic Borough (-1.3), Aleutians East Borough (-0.9), Wade Hampton Census Area (-0.6), Lake and Peninsula Borough (-0.2), and Southeast Fairbanks Census Area (-0.1) where the median age declined between 2000 and 2008.

Elders

The percentage of persons 65 years and older was 7.3% in 2008. There has been a steady increase in the older population from 2.9% in 1980, 4.0% in 1990, and 5.7% in 2000. Although Alaska still has the smallest percentage of persons over 65, it is following the nationwide trend toward an increasing share of older persons.

Some boroughs and census areas within the state had a larger concentration of older Alaskans than others. The Southeast region of the state had the greatest proportion of elders. Wrangell Borough led with 16.0%, followed by Haines Borough with 13.8%, Hoonah Angoon Census Area with 12.9%, Sitka Borough with 11.2% and Petersburg Census Area with 11.1% of their population estimated at 65 years and older. Other Southeast areas with a higher than average percentage of older residents were Ketchikan Gateway Borough (10.2%), Prince of Wales-Outer Ketchikan Census Area (9.9%), Yakutat Borough (9.5%), Skagway Municipality (9.5%) and Juneau Borough (8.2%). Some areas outside of Southeast with increasingly large shares of seniors are Kenai Peninsula Borough (10.3%), Southeast Fairbanks Census Area (9.1%), Yukon-Koyukuk Census Area (9.5%), and Valdez-Cordova Census Area (8.3%).

The Aleutians West Census Area, with its transient population, had the lowest proportion of persons 65 years and older, 2.6% of the total population. Other areas with relatively few older Alaskans include the Aleutians East Borough at 2.9%, North Slope Borough at 5.1% and Wade Hampton Census Area at 5.2%.

In 2008, eighty-five percent of elder Alaskans 65 years of age or older lived within the following areas: Municipality of Anchorage (19,210 elder Alaskans), Matanuska-Susitna Borough (6,026), Fairbanks North Star Borough (5,532), Kenai Peninsula Borough (5,434), Juneau Borough (2,493), Ketchikan Gateway Borough (1,328), Bethel Census Area (980) and Sitka Borough (963). Most seniors either choose or need to live in the more urban areas of the state where medical care and other necessities are more accessible.

Income in Alaska

The most recent statistics on income for Alaska are shown in Tables 2.8 and 2.9. The Department of Commerce,

Bureau of Economic Analysis (BEA) provides personal income information both at the statewide level and by borough and census area. The most recent year for which statewide earnings are available is 2007 for sub-state areas. Per capita income is derived using the BEA's earnings information provided and the 1990-2007 population series in this publication.

Total state personal income is estimated quarterly and county personal income is estimated annually by the BEA. Table 2.8 shows the change in annual state and county personal income in five year increments since 1990, not adjusted for inflation. Total personal income for Alaska in 2007 was estimated at $27.3 billion, an increase of $14.7 billion since 1990. Personal income has increased statewide at an average annual rate of 6.8% since 1990, compared to 8.2% for the United States. The highest average annual rate of change in total personal income since the 1980s was from 2004 to 2006 (7.5%).

The bulk of total personal income in Alaska comes from net earnings (69.8%), most of which are wage and salary disbursements, as well as wage and salary supplements and proprietors' incomes, less contributions for government social insurance. Wage and salary disbursements exceeded $15.5 billion in 2007, which was about 58% of total personal income. It is important to note that the net earnings figures are adjusted totals of wage and salary disbursements, since wage data is reported by place of employment and personal income data is reported by place of residency. Other components of personal income in Alaska in are transfer payments (16.0%) and earnings from dividends, interest and rent (14.2%).

Personal income is heavily distributed to four of the "railbelt" boroughs, Kenai Peninsula, Anchorage, Matanuska-Susitna and Fairbanks North Star. Personal income from these four boroughs makes up 76.9% of the state total. This large share is driven mostly by the Municipality of Anchorage, with total personal income of $12.8 billion, or 47.1% of the state total. Growth in personal income is also dominated by railbelt boroughs. Since 1990, the Matanuska-Susitna Borough has seen its share of statewide personal income increase 4.2%. This reflects a standout average annual growth rate of 15.6%, compared to 6.9% for the state since 1990. Average annual growth in total personal income has also increased in the Southeast Fairbanks Census Area (7.1%) as well as the Nome Census Area, Northwest Arctic Borough and the North Slope Borough (all above 6.5%).

The Southeast region had the largest decline in its share of state total personal income, which fell 3.1%. Despite its shrinking share of state income, Southeast continued to have average annual growth of 4% from 1990. The Southwest region has also exhibited slow growth in personal income (3.2%), but this is mostly due to the lagging Aleutians West Borough, which has seen -2.3% average annual growth in total personal income since 1990. This loss is almost entirely attributable to the closure of the Adak naval air station in 1997, and the area has actually seen an increase in personal income since 2000.

Per capita income, which is total personal income adjusted for population, is shown in Table 2.9 in five year increments from 1990. Per capita income in Alaska in 2007 was $40,434, an increase of $17,495 since 1990. However, if per capita income is considered in real (adjusted for inflation) instead of nominal (no adjustment) terms, Alaskan per capita income increased $2,548 in the 17 years up to 2007. The highest average annual rate of change in nominal per capita personal income since the 1980s was from 2004 to 2006 (6.5%). Although this publication will continue to use nominal dollar values for income, inflation and its effect on personal income must be taken into consideration by the reader.

Per capita GDP in Alaska ranked first nationally in 1980, but fell to seventh place by 1990 and 15th by 2000. Due to Alaska's faster than average growth from 2000 to 2007 in per capita income—4.5% average annual growth in Alaska compared to 1.7% for the U.S.—Alaska rose to 12th place nationally.

Per capita income can fluctuate either because of change in income, population, or both. The highest average annual growth was in the Northern Region (6.1%), Interior (5.8%), Southeast (4.6%), and Anchorage/Matanuska-Susitna (4.3%). Growth was the lowest in the Southwest (3.9%) and the Gulf Coast (3.8%).

Statistics on money income are also collected by the Census Bureau at the time of the decennial census and are used in many Census Bureau surveys to tabulate the distribution of income and compute median household and family income statistics. They also allow computation of the number of persons in poverty. Census money income, unlike total personal income, does not include estimates of imputed income, lump sum payments, Medicaid, Medicare and food stamps, and employer contributions to private welfare and pension plans. Total personal income excludes, and money income includes, personal contributions for social insurance, income from private pensions and annuities and child support.

In addition, census per capita income refers to income in 1999 divided by the population as of April 2000. Per capita total personal income refers to income for 1999 divided by the estimated population in July of 1999. In general, per capita income should be used with caution. Unusual conditions such as an exceptionally good fishing year, natural disaster or the presence of a large institutional population such as a college or prison may distort per capita income figures.

Table 2.1
Population by Alaska Region, Borough and Census Area, 1990-2008

Area Name	Estimate 2008	Estimate 2007	Estimate 2006	Estimate 2005	Estimate 2004	Estimate 2003	Estimate 2002	Estimate 2001	April 1 Census 2000	April 1 Census 1990
Alaska	679,720	674,510	669,716	663,085	656,569	647,188	640,183	631,957	626,931	550,043
Anchorage Mat-Su Region	367,509	362,074	359,850	351,867	347,858	340,245	331,982	326,520	319,605	266,021
Anchorage, Municipality of	284,994	282,375	282,722	277,883	277,491	272,775	267,669	264,784	260,283	226,338
Matanuska-Susitna Borough	82,515	79,699	77,128	73,984	70,367	67,470	64,313	61,736	59,322	39,683
Gulf Coast Region	75,876	75,189	74,531	74,845	74,687	75,392	74,346	73,666	73,799	64,063
Kenai Peninsula Borough	52,990	52,121	51,352	51,172	51,168	51,399	50,645	50,063	49,691	40,802
Kodiak Island Borough	13,373	13,495	13,427	13,667	13,554	13,802	13,633	13,560	13,913	13,309
Valdez-Cordova Census Area	9,513	9,573	9,752	10,006	9,965	10,191	10,068	10,043	10,195	9,952
Interior Region	104,421	105,811	101,966	101,907	99,609	96,213	98,883	97,532	97,417	92,111
Denali Borough	1,848	1,762	1,793	1,820	1,848	1,915	1,886	1,901	1,893	1764
Fairbanks North Star Borough	89,896	91,340	87,607	87,578	85,358	82,087	84,705	83,244	82,840	77,720
Southeast Fairbanks Census Area	7,008	6,977	6,734	6,462	6,136	5,917	5,941	5,905	6,174	5,913
Yukon Koyukuk Census Area	5,669	5,732	5,832	6,047	6,267	6,294	6,351	6,482	6,510	6,714
Northern Region	23,612	23,538	23,637	23,651	23,867	23,837	23,797	23,615	23,789	20,380
Nome Census Area	9,499	9,465	9,523	9,450	9,419	9,344	9,336	9,262	9,196	8,288
North Slope Borough	6,706	6,711	6,796	6,886	7,123	7,217	7,234	7,228	7,385	5,979
Northwest Arctic Borough	7,407	7,362	7,318	7,315	7,325	7,276	7,227	7,125	7,208	6,113
Southeast Region	69,202	68,971	70,271	70,786	70,831	71,730	71,885	71,745	73,082	68,989
Haines Borough	2,310	2,246	2,234	2,205	2,250	2,316	2,356	2,368	2,392	2,117
Juneau City and Borough	30,427	30,134	30,753	31,179	31,087	31,266	30,981	30,446	30,711	26,751
Ketchikan Gateway Borough[2]	12,993	13,089	13,176	13,111	13,067	13,512	13,667	13,742	14,059	13,828
Prince of Wales-Outer Ketchikan C.A.[2,3]	5,360	5,299	5,469	5,502	5,562	5,586	5,678	5,813	6,157	6,278
Sitka City and Borough	8,615	8,602	8,972	8,931	8,814	8,882	8,788	8,724	8,835	8,588
Skagway-Hoonah-Angoon C.A.	2,946	2,986	3,010	3,059	3,114	3,162	3,240	3,371	3,436	3,680
Hoonah-Angoon Census Area	2100	2145	2,157	2,226	2,242	2,320	2,397	2,534	2,574	2,988
Skagway Municipality	846	841	853	833	872	842	843	837	862	692
Wrangell-Petersburg Census Area	---	5,997	6,022	6,157	6,262	6,317	6,457	6,586	6,684	7,042
Petersburg Census Area	3,847	---	---	---	---	---	---	---	4,260	---
Wrangell City and Borough[1]	2,112	---	---	---	---	---	---	---	2,448	---
Yakutat City and Borough	592	618	635	642	675	689	718	695	808	705
Southwest Region	39,100	38,927	39,461	40,029	39,717	39,771	39,290	38,879	39,239	38,479
Aleutians East Borough	2,699	2,789	2,588	2,654	2,654	2,712	2,722	2,547	2,697	2,464
Aleutians West Census Area	4,439	4,493	4,910	5,239	5,238	5,325	5,068	5,252	5,465	9,478
Bethel Census Area	16,940	16,755	17,011	17,066	16,860	16,733	16,502	16,100	16,046	13,656
Bristol Bay Borough	1,029	1,030	1,056	1,174	1,099	1,102	1,162	1,173	1,258	1,410
Dillingham Census Area	4,771	4,769	4,795	4,784	4,845	4,899	4,914	4,888	4,922	4,012
Lake and Peninsula Borough	1,552	1,531	1,555	1,618	1,608	1,625	1,638	1,732	1,823	1,668
Wade Hampton Census Area	7,670	7,560	7,546	7,494	7,413	7,375	7,284	7,187	7,028	5,791

[1] 2000 population reflects the incorporated area, which is greater than the 2000 Census Area Population.
[2] No adjustment has been made to 2000 population shown here for Wrangell City and Borough Incorporation (25 Persons) or Ketchikan Gateway Borough
Annexations (8 Persons) from Outer Ketchikan.
[3] Prince of Wales-Outer Ketchikan Census Area Renamed Prince of Wales-Hyder Census Area 2008.
Source: Alaska Department of Labor and Workforce Development, Research and Analysis and US Census 2000, 1990.

Table 2.1 (continued)
Alaska Population by Alaska Region, Borough and Census Area, 1990-2008

Area Name	Change 2007-2008	Change 2000-2008	Change 1990-2000	Average Annual Rate of Change (%) 2007-2008	Average Annual Rate of Change (%) 2000-2008	Average Annual Rate of Change (%) 1990-2000	Natural Increase Births-Deaths) 2007-2008	Net Migration (In-Out) 2007-2008	Natural Increase Births-Deaths) 4/1/00-06/30/08	Net Migration (In-Out) 4/1/00-06/30/08
Alaska	5,210	52,789	76,888	0.8	1.0	1.3	7,770	-2,560	59,828	-7,039
Anchorage Mat-Su Region	5,435	47,904	53,584	1.5	1.7	1.8	3,959	1,476	31,139	16,765
Anchorage, Municipality of	2,619	24,711	33,945	0.9	1.1	1.4	3,098	-479	25,578	-867
Matanuska-Susitna Borough	2,816	23,193	19,639	3.5	4.0	4.0	861	1,955	5,561	17,632
Gulf Coast Region	687	2,077	9,736	0.9	0.3	1.4	500	187	4,656	-2,579
Kenai Peninsula Borough	869	3,299	8,889	1.7	0.8	2.0	292	577	2,717	582
Kodiak Island Borough	-122	-540	604	-0.9	-0.5	0.4	137	-259	1,314	-1,854
Valdez-Cordova Census Area	-60	-682	243	-0.6	-0.8	0.2	71	-131	625	-1,307
Interior Region	-1,390	7,004	5,306	-1.3	0.8	0.6	1,686	-3,076	11,204	-4,200
Denali Borough	86	-45	129	4.8	-0.3	0.7	18	68	127	-172
Fairbanks North Star Borough	-1,444	7,056	5,120	-1.6	1.0	0.6	1,543	-2,987	10,245	-3,189
Southeast Fairbanks Census Area	31	834	261	0.4	1.5	0.4	87	-56	527	307
Yukon Koyukuk Census Area	-63	-841	-204	-1.1	-1.7	-0.3	38	-101	305	-1,146
Northern Region	74	-177	3,409	0.3	-0.1	1.5	484	-410	3,508	-3,685
Nome Census Area	34	303	908	0.4	0.4	1.0	179	-145	1,285	-982
North Slope Borough	-5	-679	1,406	-0.1	-1.2	2.1	132	-137	1,098	-1,777
Northwest Arctic Borough	45	199	1,095	0.6	0.3	1.6	173	-128	1,125	-926
Southeast Region	231	-3,880	4,093	0.3	-0.7	0.6	486	-255	4,099	-7,979
Haines Borough	64	-82	275	2.8	-0.4	1.2	7	57	34	-116
Juneau City and Borough	293	-284	3,960	1.0	-0.1	1.4	207	86	2,070	-2,354
Ketchikan Gateway Borough[2]	-96	-1,066	231	-0.7	-1.0	0.2	104	-200	778	-1,844
Prince of Wales-Outer Ketchikan C.A.[2,3]	61	-797	-121	1.1	-1.7	-0.2	54	7	338	-1,135
Sitka City and Borough	13	-220	247	0.2	-0.3	0.3	66	-53	556	-776
Skagway-Hoonah-Angoon C.A.	-40	-490	-244	-1.3	-1.9	-0.7	27	-67	129	-619
Hoonah-Angoon Census Area	-45	-474	-832	-2.1	-2.5	-1.5	---	---	---	---
Skagway Municipality	5	-16	154	0.6	-0.2	2.2	---	---	---	---
Wrangell-Petersburg Census Area	-38	-725	-358	-0.6	-1.4	-0.5	18	-56	166	-891
Petersburg Census Area	---	-413	---	---	-1.2	---	---	---	---	---
Wrangell City and Borough[1]	---	-336	---	---	-1.8	---	---	---	---	---
Yakutat City and Borough	-26	-216	103	-4.3	-3.7	1.4	3	-29	28	-244
Southwest Region	173	-139	760	0.4	-0.0	0.2	655	-482	5,222	-5,361
Aleutians East Borough	-90	2	233	-3.3	0.0	0.9	15	-105	102	-100
Aleutians West Census Area	-54	-1,026	-4,013	-1.2	-2.5	-5.4	22	-76	216	-1,242
Bethel Census Area	185	894	2,390	1.1	0.7	1.6	357	-172	2,766	-1,872
Bristol Bay Borough	-1	-229	-152	-0.1	-2.4	-1.1	3	-4	61	-290
Dillingham Census Area	2	-151	910	0.0	-0.4	2.0	82	-80	522	-673
Lake and Peninsula Borough	21	-271	155	1.4	-1.9	0.9	13	8	93	-364
Wade Hampton Census Area	110	642	1,237	1.4	1.1	1.9	163	-53	1,462	-820

[1] 2000 population reflects the incorporated area, which is greater than the 2000 Census Area Population.
[2] No adjustment has been made to 2000 population shown here for Wrangell City and Borough Incorporation (25 Persons) or Ketchikan Gateway Borough
Annexations (8 Persons) from Outer Ketchikan.
[3] Prince of Wales-Outer Ketchikan Census Area Renamed Prince of Wales-Hyder Census Area 2008.
Source: Alaska Department of Labor and Workforce Development, Research and Analysis and US Census 2000, 1990.

Table 2.2
Household Population by Alaska Borough and Census Area, 2000, 2007-2008

	July 1, 2008					July 1, 2007					April 1, 2000					
	Total Population	Total Group Quarters Population	Total Household Population	Total Estimated Households	Persons Per Household	Total Population	Total Group Quarters Population	Total Household Population	Total Estimated Households	Persons Per Household	Total Population	Total Group Quarters Population	Total Household Population	Total Estimated Households	Persons Per Household	Persons Per Household 1990
Alaska	679,720	21,083	658,637	247,184	2.66	674,510	21,344	653,166	244,167	2.68	626,932	19,349	607,583	221,600	2.74	2.80
Aleutians East Borough	2,699	1,469	1,230	473	2.60	2,789	1,560	1,229	459	2.68	2,697	1,283	1,414	526	2.69	2.97
Aleutians West Census Area	4,439	1,832	2,607	1,255	2.08	4,493	1,859	2,634	1,231	2.14	5,465	2,267	3,198	1,270	2.52	3.02
Anchorage Borough	284,994	6,949	278,045	105,518	2.64	282,375	7,195	275,180	104,388	2.64	260,283	7,014	253,269	94,822	2.67	2.68
Bethel Census Area	16,940	264	16,676	4,302	3.88	16,755	238	16,517	4,264	3.87	16,006	241	15,765	4,226	3.73	3.72
Bristol Bay Borough	1,029	0	1,029	471	2.18	1,030	0	1,030	458	2.25	1,258	0	1,258	490	2.57	2.81
Denali Borough	1,848	27	1,821	937	1.94	1,762	27	1,735	884	1.96	1,893	104	1,789	785	2.28	2.50
Dillingham Census Area	4,771	46	4,725	1,522	3.10	4,769	40	4,729	1,507	3.14	4,922	33	4,889	1,529	3.20	3.30
Fairbanks North Star Borough	89,896	5,350	84,546	33,164	2.55	91,340	5,350	85,990	33,309	2.58	82,840	3,080	79,760	29,777	2.68	2.76
Haines Borough	2,310	5	2,305	1,070	2.15	2,246	5	2,241	1,038	2.16	2,392	5	2,387	991	2.41	2.59
Juneau Borough	30,427	735	29,692	12,125	2.45	30,134	695	29,439	11,932	2.47	30,711	678	30,033	11,543	2.60	2.66
Kenai Peninsula Borough	52,990	1,436	51,554	20,989	2.46	52,121	1,429	50,692	20,474	2.48	49,691	1,328	48,363	18,438	2.62	2.79
Ketchikan Gateway Borough	12,993	219	12,774	5,295	2.41	13,089	260	12,829	5,281	2.43	14,070	230	13,840	5,399	2.56	2.70
Kodiak Island Borough	13,373	279	13,094	4,355	3.01	13,495	271	13,224	4,373	3.02	13,913	338	13,575	4,424	3.07	3.03
Lake & Peninsula Borough	1,552	0	1,552	521	2.98	1,531	0	1,531	509	3.01	1,823	0	1,823	588	3.10	3.22
Matanuska-Susitna Borough	82,515	1,047	81,468	29,183	2.79	79,699	1,049	78,650	28,070	2.80	59,322	985	58,337	20,556	2.84	2.92
Nome Census Area	9,499	280	9,219	2,647	3.48	9,465	234	9,231	2,675	3.45	9,196	223	8,973	2,693	3.33	3.41
North Slope Borough	6,706	51	6,655	1,858	3.58	6,711	52	6,659	1,851	3.60	7,385	103	7,282	2,109	3.45	3.44
Northwest Arctic Borough	7,407	304	7,103	1,793	3.96	7,362	306	7,056	1,791	3.94	7,208	319	6,889	1,780	3.87	3.96
Prince of Wales-Outer Ketchikan C.A.	5,360	30	5,330	1,836	2.90	5,299	30	5,269	1,864	2.83	6,146	76	6,070	2,262	2.68	2.92
Sitka Borough	8,615	184	8,431	3,524	2.39	8,602	196	8,406	3,476	2.42	8,835	271	8,564	3,278	2.61	2.81
Skagway-Hoonah-Angoon C.A.	2,946	19	2,927	1,392	2.10	2,986	24	2,962	1,374	2.16	3,436	20	3,416	1,369	2.50	3.26
Southeast Fairbanks Census Area	7,008	238	6,770	2,392	2.83	6,977	218	6,759	2,408	2.81	6,174	299	5,875	2,098	2.80	2.96
Valdez-Cordova Census Area	9,513	177	9,336	3,947	2.37	9,573	142	9,431	3,950	2.39	10,195	182	10,013	3,884	2.58	2.73
Wade Hampton Census Area	7,670	11	7,659	1,639	4.67	7,560	11	7,549	1,631	4.63	7,028	10	7,018	1,602	4.38	4.23
Wrangell-Petersburg Census Area	5,959	63	5,896	2,493	2.37	5,997	60	5,937	2,496	2.38	6,684	70	6,614	2,587	2.56	2.73
Yakutat Borough	592	0	592	263	2.25	618	25	593	257	2.31	808	122	686	265	2.59	3.26
Yukon Koyukuk Census Area	5,669	68	5,601	2,220	2.52	5,732	68	5,664	2,217	2.55	6,551	68	6,483	2,309	2.81	2.99

Source: Alaska Department of Labor and Workforce Development, Research and Analysis, Demographics Unit.

Table 2.3
Characteristics of Alaska Regions, Boroughs and Census Areas, and Components of Change, 1970-2008

Census Area	April 1, 1980-1990 1990-2000 July 1, 2000-2008	Population at the End of the Period	Population Change	April 1 To April 1, 1980-90, 1990-00 July 1,2000 To July 1, 2008: Births	Rate Per 1000 Mid Period Population	Deaths	Rate Per 1000 Mid Period Population	Natural Increase	Net Migrants	Average Annual Rate Of Change	Percent Of State Population End Date (Alaska as % of U.S.)	Persons Per Square Mile
UNITED STATES #	1970	203,211,926									0.18	57.45
	1970-80	226,545,805	23,333,879	33,288,000	15.5	19,295,000	9.0	13,993,000	9,340,879	1.09	0.18	64.04
3,537,441 Sq. Mi.	1980-90	248,709,873	22,164,068	36,629,000	15.4	20,682,000	8.7	15,947,000	6,217,068	0.93	0.22	70.31
	1990-00	281,421,906	32,712,033	39,835,238	15.0	22774585	8.6	17,060,653	15,651,380	1.23	0.22	79.56
	A2000-J00	282,194,308	772,402	989,020	---	560,891	---	428,129	344,273	---	0.22	79.77
	2000-01	285,039,803	2,845,495	4,047,314	14.3	2,419,276	8.5	1,628,038	1,217,457	1.00	0.22	80.58
	2001-02	287,726,647	2,686,844	4,006,985	14.0	2,429,999	8.5	1,576,986	1,109,858	0.94	0.22	81.34
	2002-03	290,210,914	2,484,267	4,052,799	14.0	2,422,701	8.4	1,630,098	854,169	0.86	0.22	82.04
	2003-04	292,892,127	2,681,213	4,112,637	14.1	2,449,577	8.4	1,663,060	1,018,153	0.92	0.22	82.80
	2004-05	295,560,549	2,668,422	4,121,160	14.0	2,433,274	8.3	1,687,886	980,536	0.91	0.22	83.55
	2005-06	298,362,973	2,802,424	4,178,113	14.1	2,417,538	8.1	1,760,575	1,041,849	0.94	0.22	84.34
	2006-07	301,290,332	2,927,359	4,289,432	14.3	2,420,605	8.1	1,868,827	1,058,532	0.98	0.22	85.17
	2007-08	304,059,724	2,769,392	4,328,543	14.3	2,447,976	8.1	1,880,567	888,825	0.91	0.22	85.95
ALASKA	1970	302,583									100.00	0.53
	1970-80	401,851	99,268	77,760	22.1	15,390	4.4	62,370	36,898	2.82	100.00	0.70
571,951 Sq. Mi.	1980-90	550,043	148,192	115,963	24.4	19,673	4.6	96,290	51,902	3.11	100.00	0.96
	1990-00	626,931	76,888	109,289	18.6	24,999	4.2	84,290	-7,402	1.31	100.00	1.10
	A2000-J00	627,533	602	2,458	---	712	---	1,746	-1,144	---	100.00	1.10
	2000-01	631,957	4,424	9,980	15.8	2934	4.7	7,046	-2,622	0.70	100.00	1.10
	2001-02	640,183	8,226	9,892	15.6	3075	4.8	6,817	1,409	1.29	100.00	1.12
	2002-03	647,188	7,005	10,025	15.6	3107	4.8	6,918	87	1.09	100.00	1.13
	2003-04	656,569	9,381	10,299	15.8	3060	4.7	7,239	2,142	1.44	100.00	1.15
	2004-05	663,085	6,516	10,368	15.7	3167	4.8	7,201	-685	0.99	100.00	1.16
	2005-06	669,716	6,631	10,647	16.0	3165	4.7	7,482	-851	1.00	100.00	1.17
	2006-07	674,510	4,794	11,051	16.4	3442	5.1	7,609	-2,815	0.71	100.00	1.18
	2007-08	679,720	5,210	11,252	16.6	3482	5.1	7,770	-2,560	0.77	100.00	1.19
ANCHORAGE/	1970	132,894									43.92	5.04
MATANUSKA-	1970-80	192,247	59,353	36,138	22.2	5,831	3.6	30,307	29,046	3.65	47.84	7.29
SUSITNA REGION	1980-90	266,021	73,774	54,805	23.9	8,109	3.5	46,696	27,078	3.22	48.36	10.08
26,379 Sq. Mi.	1990-00	319,605	53,584	53,554	18.3	11,521	3.9	42,033	11,551	1.83	50.98	12.12
	A2000-J00	320,416	811	1,240	---	339	---	901	-90	---	51.06	12.15
	2000-01	326,520	6,104	4,980	15.4	1,360	4.2	3,620	2,484	1.89	51.67	12.38
	2001-02	331,982	5,462	4,950	15.0	1,563	4.7	3,387	2,075	1.66	51.86	12.59
	2002-03	340,245	8,263	5,017	14.9	1,529	4.5	3,488	4,775	2.46	52.57	12.90
	2003-04	347,858	7,613	5,422	15.8	1,468	4.3	3,954	3,659	2.21	52.98	13.19
	2004-05	351,867	4,009	5,359	15.3	1,599	4.6	3,760	249	1.15	53.07	13.34
	2005-06	359,850	7,983	5,593	15.7	1,619	4.5	3,974	4,009	2.24	53.73	13.64
	2006-07	362,074	2,224	5,828	16.1	1,732	4.8	4,096	-1,872	0.62	53.68	13.73
	2007-08	367,509	5,435	5,746	15.8	1,787	4.9	3,959	1,476	1.49	54.07	13.93
Anchorage Municipality	1970	126,385									41.77	74.48
	1970-80	174,431	48,046	33,915	22.5	5,220	3.5	28,695	19,351	3.19	43.41	102.79
1,697 Sq. Mi.	1980-90	226,338	51,907	47,746	23.8	6,911	3.4	40,835	11,072	2.59	41.15	133.38
	1990-00	260,283	33,945	46,178	19.0	9,424	3.9	36,754	-2,809	1.40	41.52	153.38
	A2000-J00	260,509	226	1,017	---	256	---	761	-535	---	41.51	153.51
	2000-01	264,784	4,275	4168	15.9	1069	4.1	3,099	1,176	1.63	41.90	156.03
	2001-02	267,669	2,885	4111	15.4	1257	4.7	2,854	31	1.08	41.81	157.73
	2002-03	272,775	5,106	4194	15.5	1210	4.5	2,984	2,122	1.89	42.15	160.74
	2003-04	277,491	4,716	4392	16.0	1144	4.2	3,248	1,468	1.71	42.26	163.52
	2004-05	277,883	392	4311	15.5	1220	4.4	3,091	-2,699	0.14	41.91	163.75
	2005-06	282,722	4,839	4402	15.7	1233	4.4	3,169	1,670	1.73	42.22	166.60
	2006-07	282,375	-347	4567	16.2	1293	4.6	3,274	-3,621	-0.12	41.86	166.40
	2007-08	284,994	2,619	4481	15.8	1383	4.9	3,098	-479	0.92	41.93	167.94
Matanuska-Susitna	1970	6,509									2.15	0.26
Borough	1970-80	17,816	11,307	2,223	18.3	611	5.0	1,612	9,695	9.30	4.43	0.72
24,682 Sq. Mi.	1980-90	39,683	21,867	7,059	24.6	1,198	4.2	5,861	16,006	7.61	7.21	1.61
	1990-00	59,322	19,639	7,376	14.9	2,097	4.2	5,279	14,360	3.97	9.46	2.40
	A2000-J00	59,907	585	223	---	83	---	140	445	---	9.55	2.43
	2000-01	61,736	1,829	812	13.4	291	4.8	521	1,308	3.01	9.77	2.50
	2001-02	64,313	2,577	839	13.3	306	4.9	533	2,044	4.09	10.05	2.61
	2002-03	67,470	3,157	823	12.5	319	4.8	504	2,653	4.79	10.43	2.73
	2003-04	70,367	2,897	1030	14.9	324	4.7	706	2,191	4.20	10.72	2.85
	2004-05	73,984	3,617	1048	14.5	379	5.3	669	2,948	5.01	11.16	3.00
	2005-06	77,128	3,144	1191	15.8	386	5.1	805	2,339	4.16	11.52	3.12
	2006-07	79,699	2,571	1261	16.1	439	5.6	822	1,749	3.28	11.82	3.23
	2007-08	82,515	2,816	1265	15.6	404	5.0	861	1,955	3.47	12.14	3.34

Source: Alaska Department of Labor, Administrative Services Division, Research and Analysis, Demographics Unit.

Table 2.3 (continued)
Characteristics of Alaska Regions, Boroughs and Census Areas, and Components of Change, 1970-2008

Census Area	April 1, 1980-1990 1990-2000 July 1, 2000-2008	Population at the End of the Period	Population Change	April 1 To April 1, 1980-90, 1990-00 July 1,2000 To July 1, 2008 Births	Rate Per 1000 Mid Period Population	Deaths	Rate Per 1000 Mid Period Population	Natural Increase	Net Migrants	Average Annual Rate Of Change	Percent Of State Population End Date (Alaska as % of U.S.)	Persons Per Square Mile
GULF COAST	1970	30,972									10.24	0.54
REGION /4	1970-80	43,569	12,597	7,761	20.8	1,797	4.8	5,964	6,633	3.38	10.84	0.77
56,892 Sq. Mi.	1980-90	64,063	20,494	12,610	23.4	2,478	4.6	10,132	10,362	3.81	11.65	1.13
	1990-00	73,799	9,736	11,303	16.4	3,099	4.5	8,204	1,532	1.41	11.77	1.30
	A2000-J00	73,890	91	223	---	95	---	128	-37	---	11.77	1.30
	2000-01	73,666	-224	1,009	13.7	376	5.1	633	-857	-0.30	11.66	1.29
	2001-02	74,346	680	989	13.4	387	5.2	602	78	0.92	11.61	1.31
	2002-03	75,392	1,046	1,004	13.4	429	5.7	575	471	1.40	11.65	1.33
	2003-04	74,687	-705	925	12.3	401	5.3	524	-1,229	-0.94	11.38	1.31
	2004-05	74,845	158	935	12.5	393	5.3	542	-384	0.21	11.29	1.32
	2005-06	74,531	-314	975	13.1	406	5.4	569	-883	-0.42	11.13	1.31
	2006-07	75,189	658	1,019	13.6	436	5.8	583	75	0.88	11.15	1.32
	2007-08	75,876	687	942	12.5	442	5.9	500	187	0.91	11.16	1.33
Kenai Peninsula	1970	16,586									5.48	1.04
Borough	1970-80	25,282	8,696	4,133	19.7	947	4.5	3,186	5,510	4.15	6.29	1.58
16,013 Sq. Mi.	1980-90	40,802	15,520	7,724	23.4	1,510	4.6	6,214	9,306	4.70	7.42	2.55
	1990-00	49,691	8,889	7,038	15.6	2,085	4.6	4,953	3,936	1.96	7.93	3.10
	A2000-J00	49,673	-18	137	---	78	---	59	-77	---	7.92	3.10
	2000-01	50,063	390	639	12.8	272	5.5	367	23	0.78	7.92	3.13
	2001-02	50,645	582	638	12.7	296	5.9	342	240	1.16	7.91	3.16
	2002-03	51,399	754	640	12.5	320	6.3	320	434	1.48	7.94	3.21
	2003-04	51,168	-231	621	12.1	307	6.0	314	-545	-0.45	7.79	3.20
	2004-05	51,172	4	612	12.0	296	5.8	316	-312	0.01	7.72	3.20
	2005-06	51,352	180	641	12.5	293	5.7	348	-168	0.35	7.67	3.21
	2006-07	52,121	769	673	13.0	314	6.1	359	410	1.49	7.73	3.25
	2007-08	52,990	869	617	11.7	325	6.2	292	577	1.65	7.80	3.31
Kodiak Island Borough	1970	9,409									3.11	1.43
	1970-80	9,939	530	2,343	24.2	470	4.9	1,873	-1,343	0.55	2.47	1.52
6,560 Sq. Mi.	1980-90	13,309	3,370	3,042	26.2	533	4.6	2,509	861	2.90	2.42	2.03
	1990-00	13,913	604	2,839	20.9	538	4.0	2,301	-1,697	0.44	2.22	2.12
	A2000-J00	13,977	64	58	---	6	---	52	12	---	2.23	2.13
	2000-01	13,560	-417	227	16.5	49	3.6	178	-595	-3.03	2.15	2.07
	2001-02	13,633	73	208	15.3	42	3.1	166	-93	0.54	2.13	2.08
	2002-03	13,802	169	233	17.0	53	3.9	180	-11	1.23	2.13	2.10
	2003-04	13,554	-248	194	14.2	54	3.9	140	-388	-1.81	2.06	2.07
	2004-05	13,667	113	205	15.1	45	3.3	160	-47	0.83	2.06	2.08
	2005-06	13,427	-240	214	15.8	64	4.7	150	-390	-1.77	2.00	2.05
	2006-07	13,495	68	214	15.9	63	4.7	151	-83	0.51	2.00	2.06
	2007-08	13,373	-122	199	14.8	62	4.6	137	-259	-0.91	1.97	2.04
Valdez-Cordova	1970	4,977									1.64	0.15
Census Area	1970-80	8,348	3,371	1,285	19.3	380	5.7	905	2,466	5.06	2.08	0.24
34,319 Sq. Mi.	1980-90	9,952	1,604	1,844	20.2	435	4.8	1,409	195	1.75	1.81	0.29
	1990-00	10,195	243	1,426	14.2	476	4.7	950	-707	0.24	1.63	0.30
	A2000-J00	10,240	45	28	---	11	---	17	28	---	1.63	0.30
	2000-01	10,043	-197	143	14.1	55	5.4	88	-285	-1.94	1.59	0.29
	2001-02	10,068	25	143	14.2	49	4.9	94	-69	0.25	1.57	0.29
	2002-03	10,191	123	131	12.9	56	5.5	75	48	1.21	1.57	0.30
	2003-04	9,965	-226	110	10.9	40	4.0	70	-296	-2.24	1.52	0.29
	2004-05	10,006	41	118	11.8	52	5.2	66	-25	0.41	1.51	0.29
	2005-06	9,752	-254	120	12.1	49	5.0	71	-325	-2.57	1.46	0.28
	2006-07	9,573	-179	132	13.7	59	6.1	73	-252	-1.85	1.42	0.28
	2007-08	9,513	-60	126	13.2	55	5.8	71	-131	-0.63	1.40	0.28
INTERIOR REGION	1970	57,217									18.91	0.30
	1970-80	67,532	10,315	15,168	24.3	2,517	4.0	12,651	-2,336	1.65	16.81	0.35
	1980-90	93,875	26,343	20,560	25.5	3,124	3.9	17,436	8,907	3.26	17.07	0.49
190,831 Sq. Mi.	1990-00	97,417	3,542	18,427	19.3	3,776	3.9	14,651	-11,109	0.37	15.54	0.51
	A2000-J00	97,277	-140	418	---	109	---	309	-449	---	15.50	0.51
	2000-01	97,532	255	1,728	17.7	447	4.6	1,281	-1,026	0.26	15.43	0.51
	2001-02	98,883	1,351	1,677	17.1	400	4.1	1,277	74	1.38	15.45	0.52
	2002-03	96,213	-2,670	1,795	18.4	420	4.3	1,375	-4,045	-2.74	14.87	0.50
	2003-04	99,609	3,396	1,751	17.9	460	4.7	1,291	2,105	3.47	15.17	0.52
	2004-05	101,907	2,298	1,766	17.5	449	4.5	1,317	981	2.28	15.37	0.53
	2005-06	101,966	59	1,721	16.9	422	4.1	1,299	-1,240	0.06	15.23	0.53
	2006-07	105,811	3,845	1,844	17.7	475	4.6	1,369	2,476	3.70	15.69	0.55
	2007-08	104,421	-1,390	2,154	20.5	468	4.5	1,686	-3,076	-1.32	15.36	0.55

Source: Alaska Department of Labor, Administrative Services Division, Research and Analysis, Demographics Unit.

Table 2.3 (continued)
Characteristics of Alaska Regions, Boroughs and Census Areas, and Components of Change, 1970-2008

Census Area	April 1, 1980-1990 1990-2000 July 1, 2000-2008	Population at the End of the Period	Population Change	April 1 To April 1, 1980-90, 1990-00 July 1,2000 To July 1, 2008: Births	Rate Per 1000 Mid Period Population	Deaths	Rate Per 1000 Mid Period Population	Natural Increase	Net Migrants	Average Annual Rate Of Change	Percent Of State Population End Date (Alaska as % of U.S.)	Persons Per Square Mile
Fairbanks North	1970	45,864									15.16	6.23
Star Borough	1970-80	53,983	8,119	12,416	24.9	1,813	3.6	10,603	-2,484	1.63	13.43	7.33
	1980-90	77,720	23,737	16,995	25.8	2,353	3.6	14,642	9,095	3.60	14.13	10.55
7,366 Sq. Mi.	1990-00	82,840	5,120	15,908	19.8	2,948	3.7	12,960	-7,840	0.64	13.21	11.25
	A2000-J00	82,727	-113	360	---	86	---	274	-387	---	13.18	11.23
	2000-01	83,244	517	1538	18.5	352	4.2	1,186	-669	0.62	13.17	11.30
	2001-02	84,705	1,461	1487	17.7	311	3.7	1,176	285	1.74	13.23	11.50
	2002-03	82,087	-2,618	1576	18.9	331	4.0	1,245	-3,863	-3.14	12.68	11.14
	2003-04	85,358	3,271	1563	18.7	354	4.2	1,209	2,062	3.91	13.00	11.59
	2004-05	87,578	2,220	1579	18.3	375	4.3	1,204	1,016	2.57	13.21	11.89
	2005-06	87,607	29	1519	17.3	347	4.0	1,172	-1,143	0.03	13.08	11.89
	2006-07	91,340	3,733	1612	18.0	376	4.2	1,236	2,497	4.17	13.54	12.40
	2007-08	89,896	-1,444	1919	21.2	376	4.1	1,543	-2,987	-1.59	13.23	12.20
Southeast Fairbanks	1970	4,308									1.42	0.17
Census Area	1970-80	5,676	1,368	1,190	23.8	172	3.4	1,018	350	2.74	1.41	0.23
	1980-90	5,913	237	1,474	25.4	217	3.7	1,257	-1,020	0.41	1.08	0.24
24,815 Sq. Mi. 1/	1990-00	6,174	261	1,059	17.5	283	4.7	776	-515	0.43	0.98	0.25
	A2000-J00	6,167	-7	25	---	8	---	17	-24	---	0.98	0.25
	2000-01	5,905	-262	87	14.4	26	4.3	61	-323	-0.43	0.93	0.24
	2001-02	5,941	36	82	13.8	37	6.2	45	-9	0.06	0.93	0.24
	2002-03	5,917	-24	94	15.9	44	7.4	50	-74	-0.04	0.91	0.24
	2003-04	6,136	219	80	13.3	54	9.0	26	193	0.36	0.93	0.25
	2004-05	6,462	326	104	16.5	31	4.9	73	253	0.52	0.97	0.26
	2005-06	6,734	272	112	17.0	33	5.0	79	193	0.41	1.01	0.27
	2006-07	6,977	243	121	17.7	32	4.7	89	154	0.35	1.03	0.28
	2007-08	7,008	31	119	17.0	32	4.6	87	-56	0.04	1.03	0.28
Yukon-Koyukuk	1970	7,045									2.33	0.05
Census Area	1970-80	7,873	828	1,562	20.9	532	7.1	1,030	-202	1.11	1.96	0.05
	1980-90	8,478	605	2,091	25.6	554	6.8	1,537	-932	0.74	1.54	0.05
	1990	6,714										
145,900 Sq. Mi. 1/	1990-00	6,510	-204	1,228	16.4	499	6.7	729	-933	-2.63	1.04	0.04
	A2000-J00	6,489	-21	26	---	14	---	12	-33	---	1.03	0.04
	2000-01	6,482	-7	84	13.0	63	9.7	21	-28	-0.11	1.03	0.04
	2001-02	6,351	-131	88	13.7	47	7.3	41	-172	-2.04	0.99	0.04
	2002-03	6,294	-57	99	15.7	39	6.2	60	-117	-0.90	0.97	0.04
	2003-04	6,267	-27	87	13.9	46	7.3	41	-68	-0.43	0.95	0.04
	2004-05	6,047	-220	61	9.9	36	5.8	25	-245	-3.57	0.91	0.04
	2005-06	5,832	-215	78	13.1	40	6.7	38	-253	-3.62	0.87	0.04
	2006-07	5,732	-100	91	15.7	62	10.7	29	-129	-1.73	0.85	0.04
	2007-08	5,669	-63	94	16.5	56	9.8	38	-101	-1.11	0.83	0.04
Denali Borough				Denali included in Yukon-Koyukuk Census Area prior to 1990								
	1990	1,764		1990-91 statistics are for the two Census Areas independently							0.32	0.14
1,2750 Sq. Mi. 1/	1990-00	1,893	129	232	12.7	46	2.5	186	-57	0.71	0.30	0.15
	A2000-J00	1,894	1	7	---	1	---	6	-5	---	0.30	0.15
	2000-01	1,901	7	19	10.0	6	3.2	13	-6	0.37	0.30	0.15
	2001-02	1,886	-15	20	10.6	5	2.6	15	-30	-0.79	0.29	0.15
	2002-03	1,915	29	26	13.7	6	3.2	20	9	1.53	0.30	0.15
	2003-04	1,848	-67	21	11.2	6	3.2	15	-82	-3.56	0.28	0.14
	2004-05	1,820	-28	22	12.0	7	3.8	15	-43	-1.53	0.27	0.14
	2005-06	1,793	-27	12	6.6	2	1.1	10	-37	-1.49	0.27	0.14
	2006-07	1,762	-31	20	11.3	5	2.8	15	-46	-1.74	0.26	0.14
	2007-08	1,848	86	22	12.2	4	2.2	18	68	4.76	0.27	0.14
NORTHERN REGION	1970	13,248									4.38	0.09
	1970-80	15,567	2,319	3,593	24.9	1,046	7.3	2,547	-228	1.61	3.87	0.11
147,716 Sq. Mi.	1980-90	20,380	4,813	5,857	32.6	1,203	6.7	4,654	159	2.68	3.71	0.14
	1990-00	23,789	3,409	5,660	25.6	1,332	6.0	4,328	-919	1.54	3.79	0.16
	A2000-J00	23,759	-30	117	---	32	---	85	-115	---	3.79	0.16
	2000-01	23,615	-144	523	22.1	139	5.9	384	-528	-0.61	3.74	0.16
	2001-02	23,797	182	552	23.3	135	5.7	417	-235	0.77	3.72	0.16
	2002-03	23,837	40	530	22.3	142	6.0	388	-348	0.17	3.68	0.16
	2003-04	23,867	30	537	22.5	147	6.2	390	-360	0.13	3.64	0.16
	2004-05	23,651	-216	584	24.6	142	6.0	442	-658	-0.91	3.57	0.16
	2005-06	23,637	-14	612	25.9	125	5.3	487	-501	-0.06	3.53	0.16
	2006-07	23,538	-99	579	24.5	148	6.3	431	-530	-0.42	3.49	0.16
	2007-08	23,612	74	624	26.5	140	5.9	484	-410	0.31	3.47	0.16

Source: Alaska Department of Labor, Administrative Services Division, Research and Analysis, Demographics Unit.

Table 2.3 (continued)
Characteristics of Alaska Regions, Boroughs and Census Areas, and Components of Change, 1970-2008

Census Area	April 1, 1980-1990 1990-2000 July 1, 2000-2008	Population at the End of the Period	Population Change	April 1 To April 1, 1980-90, 1990-00 July 1,2000 To July 1, 2008: Births	Rate Per 1000 Mid Period Population	Deaths	Rate Per 1000 Mid Period Population	Natural Increase	Net Migrants	Average Annual Rate Of Change	Percent Of State Population End Date (Alaska as % of U.S.)	Persons Per Square Mile
Nome Census Area	1970	5,749									1.90	0.25
	1970-80	6,537	788	1,563	25.4	528	8.6	1,035	-247	1.28	1.63	0.28
23,001 Sq. Mi.	1980-90	8,288	1,751	2,236	30.2	533	7.2	1,703	48	2.36	1.51	0.36
	1990-00	9,196	908	2,256	25.8	593	6.8	1,663	-755	1.04	1.47	0.40
	A2000-J00	9,171	-25	43	---	19	---	24	-49	---	1.46	0.40
	2000-01	9,262	91	221	24.0	60	6.5	161	-70	0.99	1.47	0.40
	2001-02	9,336	74	210	22.6	66	7.1	144	-70	0.80	1.46	0.41
	2002-03	9,344	8	212	22.7	65	7.0	147	-139	0.09	1.44	0.41
	2003-04	9,419	75	197	21.0	63	6.7	134	-59	0.80	1.43	0.41
	2004-05	9,450	31	242	25.7	70	7.4	172	-141	0.33	1.43	0.41
	2005-06	9,523	73	229	24.1	51	5.4	178	-105	0.77	1.42	0.41
	2006-07	9,465	-58	212	22.3	66	7.0	146	-204	-0.61	1.40	0.41
	2007-08	9,499	34	225	23.7	46	4.9	179	-145	0.36	1.40	0.41
North Slope Borough	1970	3,451									1.14	0.04
	1970-80	4,199	748	823	21.5	242	6.3	581	167	1.96	1.04	0.05
88,817 Sq. Mi.	1980-90	5,979	1,780	1,642	32.3	282	5.5	1,360	420	3.50	1.09	0.07
	1990-00	7,385	1,406	1,570	23.5	330	4.9	1,240	166	2.10	1.18	0.08
	A2000-J00	7,373	-12	42	---	7	---	35	-47	---	1.17	0.08
	2000-01	7,228	-145	146	20.0	41	5.6	105	-250	-1.99	1.14	0.08
	2001-02	7,234	6	175	24.2	26	3.6	149	-143	0.08	1.13	0.08
	2002-03	7,217	-17	154	21.3	31	4.3	123	-140	-0.24	1.12	0.08
	2003-04	7,123	-94	171	23.8	41	5.7	130	-224	-1.31	1.08	0.08
	2004-05	6,886	-237	172	24.6	36	5.1	136	-373	-3.38	1.04	0.08
	2005-06	6,796	-90	183	26.8	28	4.1	155	-245	-1.32	1.01	0.08
	2006-07	6,711	-85	175	25.9	42	6.2	133	-218	-1.26	0.99	0.08
	2007-08	6,706	-5	184	27.4	52	7.8	132	-137	-0.07	0.99	0.08
Northwest Arctic	1970	4,048									1.34	0.11
Borough	1970-80	4,831	783	1,207	27.2	276	6.2	931	-148	1.76	1.20	0.13
35,898 Sq. Mi.	1980-90	6,113	1,282	1,979	36.2	388	7.1	1,591	-309	2.34	1.11	0.17
	1990-00	7,208	1,095	1,834	27.5	409	6.1	1,425	-330	1.64	1.15	0.20
	A2000-J00	7,215	7	32	---	6	---	26	-19	---	1.15	0.20
	2000-01	7,125	-90	156	21.8	38	5.3	118	-208	-1.26	1.13	0.20
	2001-02	7,227	102	167	23.3	43	6.0	124	-22	1.42	1.13	0.20
	2002-03	7,276	49	164	22.6	46	6.3	118	-69	0.68	1.12	0.20
	2003-04	7,325	49	169	23.1	43	5.9	126	-77	0.67	1.12	0.20
	2004-05	7,315	-10	170	23.2	36	4.9	134	-144	-0.14	1.10	0.20
	2005-06	7,318	3	200	27.3	46	6.3	154	-151	0.04	1.09	0.20
	2006-07	7,362	44	192	26.2	40	5.4	152	-108	0.60	1.09	0.21
	2007-08	7,407	45	215	29.1	42	5.7	173	-128	0.61	1.09	0.21
SOUTHEAST	1970	42,565									14.07	1.12
REGION 4/	1970-80	53,794	11,229	9,180	19.1	2,922	6.1	6,258	4,971	2.33	13.39	1.42
37,962 Sq.Mi.	1980-90	68,989	15,195	12,753	20.8	3,054	5.0	9,699	5,496	2.48	12.54	1.82
	1990-00	73,082	4,093	9,929	14.0	3,073	4.3	6,856	-2,763	0.58	11.66	1.93
	A2000-J00	72,960	-122	243	---	103	---	140	-262	---	11.63	1.92
	2000-01	71,745	-1,215	918	12.7	411	5.7	507	-1,722	-1.68	11.35	1.89
	2001-02	71,885	140	912	12.7	391	5.4	521	-381	0.19	11.23	1.89
	2002-03	71,730	-155	854	11.9	383	5.3	471	-626	-0.22	11.08	1.89
	2003-04	70,831	-899	854	12.0	382	5.4	472	-1,371	-1.26	10.79	1.87
	2004-05	70,786	-45	864	12.2	386	5.5	478	-523	-0.06	10.68	1.86
	2005-06	70,271	-515	897	12.7	392	5.6	505	-1,020	-0.73	10.49	1.85
	2006-07	68,971	-1,300	923	13.3	411	5.9	512	-1,812	-1.87	10.23	1.82
	2007-08	69,202	231	921	13.3	447	6.5	474	-243	0.33	10.18	1.82
Haines Borough	1970	1,401									0.46	0.60
	1970-80	1,680	279	274	17.8	97	6.3	177	102	1.81	0.42	0.72
	1980-90	2,117	437	355	18.7	79	4.2	276	161	2.30	0.38	0.90
	1990-00	2,392	275	264	11.7	137	6.1	127	148	1.22	0.38	1.02
2,344 Sq. Mi.	A2000-J00	2,399	7	6	---	7	---	-1	8	---	0.38	1.02
	2000-01	2,368	-31	21	8.8	17	7.1	4	-35	-1.30	0.37	1.01
	2001-02	2,356	-12	17	7.2	14	5.9	3	-15	-0.51	0.37	1.01
	2002-03	2,316	-40	18	7.7	17	7.3	1	-41	-1.71	0.36	0.99
	2003-04	2,250	-66	20	8.8	13	5.7	7	-73	-2.89	0.34	0.96
	2004-05	2,205	-45	18	8.1	12	5.4	6	-51	-2.02	0.33	0.94
	2005-06	2,234	29	19	8.6	25	11.3	-6	35	1.31	0.33	0.95
	2006-07	2,246	12	29	12.9	16	7.1	13	-1	0.54	0.33	0.96
	2007-08	2,310	64	21	9.2	14	6.1	7	57	2.81	0.34	0.99

Source: Alaska Department of Labor, Administrative Services Division, Research and Analysis, Demographics Unit.

Table 2.3 (continued)
Characteristics of Alaska Regions, Boroughs and Census Areas, and Components of Change, 1970-2008

Census Area	April 1, 1980-1990 1990-2000 July 1, 2000-2008	Population at the End of the Period	Population Change	April 1 To April 1, 1980-90, 1990-00 July 1,2000 To July 1, 2008: Births	Rate Per 1000 Mid Period Population	Deaths	Rate Per 1000 Mid Period Population	Natural Increase	Net Migrants	Average Annual Rate Of Change	Percent Of State Population End Date (Alaska as % of U.S.)	Persons Per Square Mile
Juneau Borough	1970	13,556									4.48	4.99
	1970-80	19,528	5,972	2,929	17.7	800	4.8	2,129	3,843	3.61	4.86	7.19
2,717 Sq. Mi. 3/	1980-90	26,751	7,223	4,953	21.4	966	4.2	3,987	3,236	3.12	4.86	9.85
	1990-00	30,711	3,960	4,463	15.5	1,172	4.1	3,291	669	1.38	4.90	11.30
	A2000-J00	30,680	-31	95	---	35	---	60	-91	---	4.89	11.29
	2000-01	30,446	-234	419	13.7	142	4.6	277	-511	-0.77	4.82	11.21
	2001-02	30,981	535	412	13.4	151	4.9	261	274	1.74	4.84	11.40
	2002-03	31,266	285	390	12.5	132	4.2	258	27	0.92	4.83	11.51
	2003-04	31,087	-179	385	12.3	132	4.2	253	-432	-0.57	4.73	11.44
	2004-05	31,179	92	382	12.3	136	4.4	246	-154	0.30	4.70	11.48
	2005-06	30,753	-426	392	12.7	139	4.5	253	-679	-1.38	4.59	11.32
	2006-07	30,134	-619	410	13.5	155	5.1	255	-874	-2.03	4.47	11.09
	2007-08	30,427	293	378	12.5	171	5.6	207	86	0.97	4.48	11.20
Ketchikan Gateway	1970	10,041									3.32	8.14
Borough /7	1970-80	11,316	1,275	2,154	20.2	752	7.0	1,402	-127	1.19	2.82	9.18
1,233 Sq. Mi.	1980-90	13,828	2,512	2,556	20.3	765	6.1	1,791	721	2.00	2.51	11.21
	1990-00	14,059	231	2,315	16.6	842	6.0	1,473	-1,242	0.17	2.24	11.40
	A2000-J00	13,985	-74	57	---	24	---	33	-107	---	2.23	11.34
	2000-01	13,742	-243	160	11.5	107	7.7	53	-296	-1.75	2.17	11.15
	2001-02	13,667	-75	176	12.8	90	6.6	86	-161	-0.55	2.13	11.08
	2002-03	13,512	-155	171	12.6	77	5.7	94	-249	-1.14	2.09	10.96
	2003-04	13,067	-445	175	13.2	96	7.2	79	-524	-3.35	1.99	10.60
	2004-05	13,111	44	191	14.6	73	5.6	118	-74	0.34	1.98	10.63
	2005-06	13,176	65	189	14.4	84	6.4	105	-40	0.49	1.97	10.69
	2006-07	13,089	-87	190	14.5	84	6.4	106	-193	-0.66	1.94	10.62
*4,898.9 Sq, Mi in 2008	2007-08*	12,993	-96	198	15.2	94	7.2	104	-200	-0.74	1.91	2.65
Prince of Wales-	1970	3,782									1.25	0.51
Ourter Ketchikan	1970-80	3,822	40	684	18.0	231	6.1	453	-413	0.11	0.95	0.52
Census Area	1980-90	6,278	2,456	1,080	21.4	201	4.0	879	1,577	4.86	1.14	0.85
7,411 Sq. Mi.	1990-00	6,157	-121	1,000	16.1	251	4.0	749	-870	-0.19	0.98	0.83
	A2000-J00	6,138	-19	23	---	8	---	15	-34	---	0.98	0.83
	2000-01	5,813	-325	81	13.6	22	3.7	59	-384	-5.44	0.92	0.78
	2001-02	5,678	-135	72	12.5	30	5.2	42	-177	-2.35	0.89	0.77
	2002-03	5,586	-92	64	11.4	30	5.3	34	-126	-1.63	0.86	0.75
	2003-04	5,562	-24	49	8.8	22	3.9	27	-51	-0.43	0.85	0.75
Prince of Wales-	2004-05	5,502	-60	63	11.4	39	7.0	24	-84	-1.08	0.83	0.74
Hyder Census Area	2005-06	5,469	-33	76	13.9	25	4.6	51	-84	-0.60	0.82	0.74
/7 /8	2006-07	5,299	-170	68	12.6	36	6.7	32	-202	-3.16	0.79	0.72
approx. 3,812 Sq. Mi.	2007-08	5,360	61	91	17.1	37	13.8	54	7	2.48	0.79	1.41
Sitka Borough	1970	6,073									2.01	2.11
	1970-80	7,803	1,730	1,344	19.4	380	5.5	964	766	2.49	1.94	2.72
2,874 Sq. Mi.	1980-90	8,588	785	1,687	20.6	438	5.3	1,249	-464	0.96	1.56	2.99
	1990-00	8,835	247	1,391	16.0	469	5.4	922	-675	0.28	1.41	3.07
	A2000-J00	8,838	3	31	---	14	---	17	-14	---	1.41	3.08
	2000-01	8,724	-114	114	13.0	52	5.9	62	-176	-1.30	1.38	3.04
	2001-02	8,788	64	127	14.5	38	4.3	89	-25	0.73	1.37	3.06
	2002-03	8,882	94	116	13.1	45	5.1	71	23	1.06	1.37	3.09
	2003-04	8,814	-68	112	12.7	48	5.4	64	-132	-0.77	1.34	3.07
	2004-05	8,931	117	120	13.5	58	6.5	62	55	1.32	1.35	3.11
	2005-06	8,972	41	112	12.5	60	6.7	52	-11	0.46	1.34	3.12
	2006-07	8,602	-370	128	14.6	55	6.3	73	-443	-4.21	1.28	2.99
	2007-08	8,615	13	135	15.7	69	8.0	66	-53	0.15	1.27	3.00
Skagway-Yakutat-	1970	2,792									0.92	0.22
Angoon Census Area	1970-80	3,478	686	659	21.0	261	8.3	398	288	2.19	0.87	0.27
12,877 Sq. Mi.	1980-90	4,385	907	767	19.5	224	5.7	543	364	2.31	0.80	0.34
Skagway-Hoonah	1990-00	3,436	-244	396	11.1	161	4.5	235	-479	-0.69	0.55	0.44
Angoon Census Area	A2000-J00	3,433	-3	7	---	4	---	3	-6	---	0.55	0.43
7,897 Sq. Mi. 3/	2000-01	3,371	-62	28	8.2	25	7.3	3	-65	-1.82	0.53	0.43
	2001-02	3,240	-131	29	8.8	11	3.3	18	-149	-3.96	0.51	0.41
	2002-03	3,162	-78	27	8.4	17	5.3	10	-88	-2.44	0.49	0.40
	2003-04	3,114	-48	33	10.5	11	3.5	22	-70	-1.53	0.47	0.39
	2004-05	3,059	-55	35	11.3	21	6.8	14	-69	-1.78	0.46	0.39
	2005-06	3,010	-49	32	10.5	16	5.3	16	-65	-1.61	0.45	0.38

Source: Alaska Department of Labor, Administrative Services Division, Research and Analysis, Demographics Unit.

Table 2.3 (continued)
Characteristics of Alaska Regions, Boroughs and Census Areas, and Components of Change, 1970-2008

Census Area	April 1, 1980-1990 1990-2000 July 1, 2000-2008	Population at the End of the Period	Population Change	April 1 To April 1, 1980-90, 1990-00 July 1,2000 To July 1, 2008: Births	Rate Per 1000 Mid Period Population	Deaths	Rate Per 1000 Mid Period Population	Natural Increase	Net Migrants	Average Annual Rate Of Change	Percent Of State Population End Date (Alaska as % of U.S.)	Persons Per Square Mile
			In June of 2007 Skagway city incorporater as a Municipality leaving Hoonah-Angoon Census Area as the remainder of what was Skagway-Hoonah-Angoon.									
Hoonah-Angoon	2005-06	2,157										
Census Area	2006-07	2,145	-12	23	21.4	14	13.1	9	-21	-0.56	0.32	0.29
approx. 7447 Sq. Mi. 5/	2007-08	2,100	-45	26	12.2	11	5.2	15	-60	-2.12	0.31	0.28
Skagway Municipality	2005-06	853										
455 Sq. Mi. 5/	2006-07	841	-12	8	9.4	1	1.2	7	-19	-1.42	0.12	1.85
	2007-08	846	5	15	17.8	3	3.6	12	-7	0.59	0.12	1.86
Yakutat Borough	1990-00	808	103	100	13.2	41	5.4	59	44	1.36	0.13	0.11
7,651 Sq. Mi.	A2000-J00	798	-10	3	---	1	---	2	-12	---	0.13	0.10
	2000-01	695	-103	8	10.7	6	8.0	2	-105	-13.80	0.11	0.09
	2001-02	718	23	8	11.3	4	5.7	4	19	3.26	0.11	0.09
	2002-03	689	-29	8	11.4	5	7.1	3	-32	-4.12	0.11	0.09
	2003-04	675	-14	7	10.3	4	5.9	3	-17	-2.05	0.10	0.09
	2004-05	642	-33	6	9.1	4	6.1	2	-35	-5.01	0.10	0.08
	2005-06	635	-7	10	15.7	6	9.4	4	-11	-1.10	0.09	0.08
	2006-07	618	-17	9	14.4	4	6.4	5	-22	-2.71	0.09	0.08
	2007-08	592	-26	7	11.6	4	6.6	3	-29	-4.30	0.09	0.08
Wrangell-Petersburg	1970	4,920									1.63	0.84
Census Area	1970-80	6,167	1,247	1,136	20.5	401	7.2	735	512	2.25	1.53	1.06
5,835 Sq. Mi.	1980-90	7,042	875	1,355	20.5	381	5.8	974	-99	1.32	1.28	1.21
	1990-00	6,684	-358	976	14.2	413	6.0	563	-921	-0.52	1.07	1.15
	A2000-J00	6,689	5	21	---	10	---	11	-6	---	1.07	1.15
	2000-01	6,586	-103	87	13.1	40	6.0	47	-150	-1.55	1.04	1.13
	2001-02	6,457	-129	71	10.9	53	8.1	18	-147	-1.98	1.01	1.11
	2002-03	6,317	-140	60	9.4	60	9.4	0	-140	-2.19	0.98	1.08
	2003-04	6,262	-55	73	11.6	56	8.9	17	-72	-0.87	0.95	1.07
	2004-05	6,157	-105	49	7.9	43	6.9	6	-111	-1.69	0.93	1.06
	2005-06	6,022	-135	67	11.0	37	6.1	30	-165	-2.22	0.90	1.03
	2006-07	5,997	-25	66	11.0	47	7.8	19	-44	-0.42	0.89	1.03
			In May of 2008 Wrangell incorporated as a city and borough leaving the remainder of Wrangell-Petersburg as the Petersburg Census Area. Wrangell also annexed Meyers Chuck from Prince of Wales-Outer Ketchikan.									
Petersburg Census Area /6	2006-07	3,803										
approx 3,208 Sq. Mi.	2007-08	3,847	44	42	11.0	31	8.1	11	33	1.15	0.57	1.20
Wrangell City and Borough /6	2006-07	2,214										
approx.2,542 Sq. Mi.	2007-08	2,112	-102	23	10.6	16	7.4	7	-109	-4.72	0.31	0.83
SOUTHWEST REGION	1970	24,386									8.06	0.22
	1970-80*	30,785	5,098	5,920	21.5	1,277	4.6	4,643	455	2.32	7.66	0.27
112,174 Sq. Mi.	1980-90	38,479	7,694	9,378	27.1	1,705	4.9	7,673	21	2.22	7.00	0.34
	1990-00	39,239	760	9,440	24.3	1,785	4.6	7,655	-6,895	0.20	6.26	0.35
	A2000-J00	39,231	-8	217	---	34	---	183	-191	---	6.25	0.35
	2000-01	38,879	-352	822	21.0	201	5.1	621	-973	-0.90	6.15	0.35
	2001-02	39,290	411	812	20.8	199	5.1	613	-202	1.05	6.14	0.35
	2002-03	39,771	481	825	20.9	204	5.2	621	-140	1.22	6.15	0.35
	2003-04	39,717	-54	810	20.4	202	5.1	608	-662	-0.14	6.05	0.35
	2004-05	40,029	312	860	21.6	198	5.0	662	-350	0.78	6.04	0.36
	2005-06	39,461	-568	849	21.4	201	5.1	648	-1,216	-1.43	5.89	0.35
	2006-07	38,927	-534	850	21.7	239	6.1	611	-1,145	-1.36	5.77	0.35
	2007-08	39,100	173	850	21.8	195	5.0	655	-482	0.44	5.75	0.35
Aleutians East Borough	1970	1,301									0.43	0.19
	1970-80*	1,643	342	281	19.1	80	5.4	201	141	2.32	0.41	0.24
6,988 Sq. Mi.	1980-90	2,464	821	381	18.6	101	4.9	280	541	4.00	0.45	0.35
	1990-00	2,697	233	251	9.7	76	2.9	175	58	0.90	0.43	0.39
	A2000-J00	2,684	-13	7	---	1	---	6	-19	---	0.43	0.38
	2000-01	2,547	-137	15	5.7	8	3.1	7	-144	-5.24	0.40	0.36
	2001-02	2,722	175	16	6.1	5	1.9	11	164	6.64	0.43	0.39
	2002-03	2,712	-10	21	7.7	7	2.6	14	-24	-0.37	0.42	0.39
	2003-04	2,654	-58	13	4.8	6	2.2	7	-65	-2.16	0.40	0.38
	2004-05	2,654	0	23	8.7	8	3.0	15	-15	0.00	0.40	0.38
	2005-06	2,588	-66	21	8.0	7	2.7	14	-80	-2.52	0.39	0.37
	2006-07	2,789	201	20	7.4	7	2.6	13	188	7.48	0.41	0.40
	2007-08	2,699	-90	23	8.4	8	2.9	15	-105	-3.28	0.40	0.39

Source: Alaska Department of Labor, Administrative Services Division, Research and Analysis, Demographics Unit.

Table 2.3 (continued)
Characteristics of Alaska Regions, Boroughs and Census Areas, and Components of Change, 1970-2008

Census Area	April 1, 1980-1990 1990-2000 July 1, 2000-2008	Population at the End of the Period	Population Change	April 1 To April 1, 1980-90, 1990-00 July 1,2000 To July 1, 2008: Births	Rate Per 1000 Mid Period Population	Deaths	Rate Per 1000 Mid Period Population	Natural Increase	Net Migrants	Average Annual Rate Of Change	Percent Of State Population End Date (Alaska as % of U.S.)	Persons Per Square Mile
Aleutians West	1970	5,232									1.73	1.19
Census Area	1970-80*	6,467	1,235	951	16.3	117	2.0	834	401	2.11	1.61	1.47
4,397 Sq. Mi.	1980-90	9,478	3,011	1,393	17.5	171	2.1	1,222	1,789	3.78	1.72	2.16
	1990-00	5,465	-4,013	860	11.5	150	2.0	710	-4,723	-5.37	0.87	1.24
	A2000-J00	5,441	-24	9	---	5	---	4	-28	---	0.87	1.24
	2000-01	5,252	-189	37	6.9	10	1.9	27	-216	-3.54	0.83	1.19
	2001-02	5,068	-184	48	9.3	10	1.9	38	-222	-3.57	0.79	1.15
	2002-03	5,325	257	31	6.0	15	2.9	16	241	4.95	0.82	1.21
	2003-04	5,238	-87	35	6.6	18	3.4	17	-104	-1.65	0.80	1.19
	2004-05	5,239	1	44	8.4	9	1.7	35	-34	0.02	0.79	1.19
	2005-06	4,910	-329	41	8.1	13	2.6	28	-357	-6.48	0.73	1.12
	2006-07	4,493	-417	41	8.7	12	2.6	29	-446	-8.87	0.67	1.02
	2007-08	4,439	-54	38	8.5	16	3.6	22	-76	-1.21	0.65	1.01
Bethel Census Area	1970	8,917									2.95	0.22
	1970-80	10,999	2,082	2,451	24.6	549	5.5	1,902	180	2.09	2.74	0.27
40,633 Sq. Mi.	1980-90	13,656	2,657	3,796	30.8	695	5.6	3,101	-444	2.16	2.48	0.34
	1990-00	16,046	2,390	4,270	28.8	793	5.3	3,477	-1,087	1.61	2.56	0.39
	A2000-J00	16,092	46	113	---	11	---	102	-56	---	2.56	0.40
	2000-01	16,100	8	427	26.5	86	5.3	341	-333	0.05	2.55	0.40
	2001-02	16,502	402	432	26.5	96	5.9	336	66	2.47	2.58	0.41
	2002-03	16,733	231	410	24.7	93	5.6	317	-86	1.39	2.59	0.41
	2003-04	16,860	127	418	24.9	90	5.4	328	-201	0.76	2.57	0.41
	2004-05	17,066	206	424	25.0	100	5.9	324	-118	1.21	2.57	0.42
	2005-06	17,011	-55	437	25.6	93	5.5	344	-399	-0.32	2.54	0.42
	2006-07	16,755	-256	424	25.1	107	6.3	317	-573	-1.52	2.48	0.41
	2007-08	16,940	185	443	26.3	86	5.1	357	-172	1.10	2.49	0.42
Bristol Bay Borough	1970	1,147									0.38	2.27
	1970-80	1,094	-53	152	13.6	45	4.0	107	-160	-0.47	0.27	2.17
505 Sq. Mi.	1980-90	1,410	316	224	17.9	43	3.4	181	135	2.52	0.26	2.79
	1990-00	1,258	-152	201	15.1	42	3.1	159	-311	-1.14	0.20	2.49
	A2000-J00	1,232	-26	4	---	3	---	1	-27	---	0.20	2.44
	2000-01	1,173	-59	20	16.6	7	5.8	13	-72	-0.49	0.19	2.32
	2001-02	1,162	-11	17	14.6	5	4.3	12	-23	-0.09	0.18	2.30
	2002-03	1,102	-60	10	8.8	4	3.5	6	-66	-0.53	0.17	2.18
	2003-04	1,099	-3	13	11.8	5	4.5	8	-11	-0.03	0.17	2.18
	2004-05	1,174	75	12	10.6	2	1.8	10	65	0.66	0.18	2.32
	2005-06	1,056	-118	12	10.8	9	8.1	3	-121	-1.06	0.16	2.09
	2006-07	1,030	-26	14	13.4	9	8.6	5	-31	-0.25	0.15	2.04
	2007-08	1,029	-1	6	5.8	3	2.9	3	-4	-0.01	0.15	2.04
Dillingham Census	1970	2,510									0.83	0.13
Area	1970-80	3,232	722	592	20.6	187	6.5	405	317	2.51	0.80	0.17
	1980-90	4,012	780	1,102	30.4	221	6.1	881	-101	2.15	0.73	0.21
18,675 Sq. Mi.	1990-00	4,922	910	1,154	25.8	231	5.2	923	-13	2.04	0.79	0.26
	A2000-J00	4,931	9	24	---	3	---	21	-12	---	0.79	0.26
	2000-01	4,888	-43	92	18.7	34	6.9	58	-101	-0.88	0.77	0.26
	2001-02	4,914	26	82	16.7	30	6.1	52	-26	0.53	0.77	0.26
	2002-03	4,899	-15	103	21.0	34	6.9	69	-84	-0.31	0.76	0.26
	2003-04	4,845	-54	87	17.9	30	6.2	57	-111	-1.11	0.74	0.26
	2004-05	4,784	-61	90	18.7	22	4.6	68	-129	-1.27	0.72	0.26
	2005-06	4,795	11	84	17.5	29	6.1	55	-44	0.23	0.72	0.26
	2006-07	4,769	-26	89	18.6	29	6.1	60	-86	-0.54	0.71	0.26
	2007-08	4,771	2	104	21.8	22	4.6	82	-80	0.04	0.70	0.26
Lake and Peninsula	1970	1,362									0.45	0.06
Borough	1970-80	1,384	22	299	21.8	69	5.0	230	-208	0.16	0.34	0.06
23,782 Sq. Mi.	1980-90	1,668	284	507	33.2	108	7.1	399	-115	1.86	0.30	0.07
	1990-00	1,823	155	404	23.1	130	7.4	274	-119	0.89	0.29	0.08
	A2000-J00	1,809	-14	7	---	3	---	4	-18	---	0.29	0.08
	2000-01	1,732	-77	19	10.7	14	7.9	5	-82	-4.35	0.27	0.07
	2001-02	1,638	-94	21	12.5	20	11.9	1	-95	-5.58	0.26	0.07
	2002-03	1,625	-13	21	12.9	13	8.0	8	-21	-0.80	0.25	0.07
	2003-04	1,608	-17	28	17.3	9	5.6	19	-36	-1.05	0.24	0.07
	2004-05	1,618	10	28	17.4	15	9.3	13	-3	0.62	0.24	0.07
	2005-06	1,555	-63	32	20.2	14	8.8	18	-81	-3.97	0.23	0.07
	2006-07	1,531	-24	28	18.1	16	10.4	12	-36	-1.56	0.23	0.06
	2007-08	1,552	21	22	14.3	9	5.8	13	8	1.36	0.23	0.07

Source: Alaska Department of Labor, Administrative Services Division, Research and Analysis, Demographics Unit.

Table 2.3 (continued)
Characteristics of Alaska Regions, Boroughs and Census Areas, and Components of Change, 1970-2008

				April 1 To April 1, 1980-90, 1990-00 July 1,2000 To July 1, 2008								
Census Area	April 1, 1980-1990 1990-2000 July 1, 2000-2008	Population at the End of the Period	Population Change	Births	Rate Per 1000 Mid Period Population	Deaths	Rate Per 1000 Mid Period Population	Natural Increase	Net Migrants	Average Annual Rate Of Change	Percent Of State Population End Date (Alaska as % of U.S.)	Persons Per Square Mile
Wade Hampton	1970	3,917									1.29	0.23
Census Area	1970-80	4,665	748	1,194	27.8	230	5.4	964	-216	1.74	1.16	0.27
17,194 Sq. Mi.	1980-90	5,791	1,126	1,975	37.8	366	7.0	1,609	-483	2.15	1.05	0.34
	1990-00	7,028	1,237	2,300	35.9	363	5.7	1,937	-700	1.93	1.12	0.41
	A2000-J00	7,042	14	53	---	8	---	45	-31	---	1.12	0.41
	2000-01	7,187	145	212	29.8	42	5.9	170	-25	2.04	1.14	0.42
	2001-02	7,284	97	196	27.1	33	4.6	163	-66	1.34	1.14	0.42
	2002-03	7,375	91	229	31.2	38	5.2	191	-100	1.24	1.14	0.43
	2003-04	7,413	38	216	29.2	44	6.0	172	-134	0.51	1.13	0.43
	2004-05	7,494	81	239	32.1	42	5.6	197	-116	1.09	1.13	0.44
	2005-06	7,546	52	222	29.5	36	4.8	186	-134	0.69	1.13	0.44
	2006-07	7,560	14	234	31.0	59	7.8	175	-161	0.19	1.12	0.44
	2007-08	7,670	110	214	28.1	51	6.7	163	-53	1.44	1.13	0.45

Source: Alaska Department of Labor, Administrative Services Division, Research and Analysis, Demographics Unit.
U.S. Bureau of the Census.
1/ Denali Borough was formed out of part of Yukon -Koyukuk and Southeast Fairbanks census areas in 1990.
2/ Yakatat Borough was formed out of Skagway -Yakutat-Angoon census area in 1992.
3/ Juneau annexed 140 sqare miles of Skagway-Hoonah-Angoon census area in 1995.
4/ Yakutat Borough annexed 2,878 sq. mi. from Valdez-Cordova census area in 1997.
5/ Skagway Municipality formed out of Skagway-Hoonah-Angoon in 2007.
6/ Wrangell city and borough formed out of Wrangell-Petersburg Census Area including Meyers Chuck in 2008.
7/ Ketchikan annexed all of Outer Ketchikan census subarea with the exception of Meyers Chuck and Hyder in 2008.
8/ Hyder was included in Prince of Wales census subarea in 2008.

Table 2.4
Alaska Region, Borough and Census Area Population by Race and Ethnicity, July 1, 2008

	One Race Alone							Ethnicity	One Race Alone or in Combination					
Area	Total	White	Native American	African American	Asian	Pacific Islander	Two or more Races	Hispanic	Total Responses	White	Native American	African American	Asian	Pacific Islander
Alaska	679,720	477,390	109,116	26,223	28,610	3,872	34,509	28,797	725,078	512,894	134,633	34,388	38,100	5,063
Anchorage/Mat-Su Region	367,509	276,345	32,395	18,790	17,824	2,922	19,233	18,711	392,550	295,104	45,974	24,305	23,633	3,534
Anchorage Municipality	284,994	207,110	26,293	17,176	16,380	2,668	15,367	16,081	305,157	222,956	36,724	21,690	20,774	3,013
Matanuska-Susitna Borough	82,515	69,235	6,102	1,614	1,444	254	3,866	2,630	87,393	72,148	9,250	2,615	2,859	521
Gulf Coast Region	75,876	60,529	7,835	730	3,365	260	3,157	2,415	80,169	64,153	10,185	1,178	4,215	438
Kenai Peninsula Borough	52,990	45,115	4,488	513	733	129	2,012	1,313	55,796	47,418	6,034	870	1,231	243
Kodiak Island Borough	13,373	8,232	1,984	146	2,278	104	629	813	14,195	8,957	2,385	183	2,526	144
Valdez-Cordova Census Area	9,513	7,182	1,363	71	354	27	516	289	10,178	7,778	1,766	125	458	51
Interior Region	104,421	78,638	12,555	5,637	2,188	319	5,084	4,088	111,205	84,104	16,231	7,026	3,359	485
Fairbanks North Star Borough	89,896	69,894	7,913	5,322	2,030	281	4,456	3,728	95,821	74,629	11,112	6,557	3,109	414
Southeast Fairbanks Census Area	7,008	5,525	850	238	72	24	299	232	7,408	5,904	1,051	287	114	52
Denali Borough	1,848	1,558	122	37	37	7	87	45	1,962	1,645	216	42	51	8
Yukon-Koyukuk Census Area	5,669	1,661	3,670	40	49	7	242	83	6,014	1,926	3,852	140	85	11
Northern Region	23,612	4,458	17,318	168	529	71	1,068	380	25,092	5,676	18,280	326	694	116
Nome Census Area	9,499	1,983	6,977	61	92	10	376	125	10,047	2,427	7,343	109	137	31
North Slope Borough	6,706	1,302	4,515	66	355	52	416	166	7,252	1,740	4,891	114	443	64
Northwest Arctic Borough	7,407	1,173	5,826	41	82	9	276	89	7,793	1,509	6,046	103	114	21
Southeast Region	69,202	49,452	11,994	477	2,571	203	4,505	2,045	74,969	54,251	15,703	928	3,758	329
Haines Borough	2,310	1,875	273	15	29	3	115	41	2,451	2,006	368	26	45	6
Juneau City and Borough	30,427	22,686	3,881	287	1,430	113	2,030	1,042	33,066	24,762	5,575	521	2,040	168
Ketchikan Gateway Borough	12,993	9,565	2,061	86	567	24	690	341	13,894	10,374	2,615	145	707	53
Prince of Wales-Outer Ketchikan C. A.	5,360	2,845	2,065	12	42	3	393	99	5,832	3,253	2,408	30	127	14
Sitka City and Borough	8,615	5,883	1,671	47	352	41	621	294	9,391	6,539	2,193	123	488	48
Skagway-Hoonah-Angoon C.A.	2,946	1,811	932	9	30	5	159	91	3,143	1,974	1,039	28	94	8
Yakutat City and Borough	592	310	220	3	9	4	46	6	658	357	258	6	29	8
Wrangell-Petersburg Census Area	5,959	4,477	891	18	112	10	451	131	6,534	4,986	1,247	49	228	24
Southwest Region	39,100	7,968	27,019	421	2,133	97	1,462	1,158	41,093	9,606	28,260	625	2,441	161
Aleutians East Borough	2,699	955	968	54	639	9	74	311	2,805	1,045	1,006	60	682	12
Aleutians West Census Area	4,439	2,079	784	195	1,219	31	131	476	4,644	2,228	839	226	1,314	37
Bethel Census Area	16,940	2,321	13,695	97	179	20	628	175	17,785	2,984	14,337	187	237	40
Bristol Bay Borough	1,029	547	427	13	11	5	26	12	1,065	575	439	14	29	8
Dillingham Census Area	4,771	1,134	3,261	33	44	15	284	113	5,138	1,440	3,515	51	93	39
Lake and Peninsula Borough	1,552	376	1,036	10	16	10	104	26	1,676	501	1,106	32	28	9
Wade Hampton Census Area	7,670	556	6,848	19	25	7	215	45	7,980	833	7,018	55	58	16

Source: Alaska Department of Labor, Administrative Services Division, Research and Analysis, Demographics Unit.

Table 2.5
Alaska Region, Borough and Census Area Population by Race and Ethnicity, July 1, 2007

	One Race Alone							Ethnicity	One Race Alone or in Combination					
Area	Total	White	Native American	African American	Asian	Pacific Islander	Two or more Races	Hispanic	Total Responses	White	Native American	African American	Asian	Pacific Islander
Alaska	674,510	474,004	108,730	25,810	28,362	3,833	33,771	28,467	720,148	509,278	134,144	33,920	37,785	5,021
Anchorage/Mat-Su Region	362,074	272,734	31,739	18,402	17,595	2,884	18,720	18,403	387,089	291,322	45,072	23,866	23,336	3,493
Anchorage Municipality	282,375	205,718	25,856	16,884	16,241	2,641	15,035	15,885	302,607	221,433	36,137	21,396	20,648	2,993
Matanuska-Susitna Borough	79,699	67,016	5,883	1,518	1,354	243	3,685	2,518	84,482	69,889	8,935	2,470	2,688	500
Gulf Coast Region	75,189	59,881	7,890	700	3,377	259	3,082	2,385	79,515	63,472	10,256	1,132	4,220	435
Kenai Peninsula Borough	52,121	44,417	4,442	487	704	124	1,947	1,279	54,927	46,698	5,981	829	1,185	234
Kodiak Island Borough	13,495	8,242	2,063	142	2,320	106	622	815	14,337	8,957	2,479	178	2,577	146
Valdez-Cordova Census Area	9,573	7,222	1,385	71	353	29	513	291	10,251	7,817	1,796	125	458	55
Interior Region	105,811	79,790	12,776	5,667	2,193	321	5,064	4,105	112,781	85,315	16,524	7,081	3,374	487
Fairbanks North Star Borough	91,340	71,156	8,029	5,376	2,043	286	4,450	3,761	97,442	75,956	11,283	6,644	3,136	423
Southeast Fairbanks Census Area	6,977	5,498	875	220	67	22	295	220	7,380	5,877	1,083	267	106	47
Denali Borough	1,762	1,487	120	33	33	7	82	42	1,872	1,570	213	36	45	8
Yukon-Koyukuk Census Area	5,732	1,649	3,752	38	50	6	237	82	6,087	1,912	3,945	134	87	9
Northern Region	23,538	4,378	17,351	164	527	72	1,046	380	25,036	5,570	18,331	321	694	120
Nome Census Area	9,465	1,966	6,963	60	93	11	372	127	10,020	2,405	7,335	107	138	35
North Slope Borough	6,711	1,270	4,565	64	353	52	407	164	7,265	1,697	4,950	111	443	64
Northwest Arctic Borough	7,362	1,142	5,823	40	81	9	267	89	7,751	1,468	6,046	103	113	21
Southeast Region	68,971	49,236	12,084	466	2,552	203	4,430	2,031	74,782	53,993	15,819	908	3,731	331
Haines Borough	2,246	1,822	269	14	27	3	111	39	2,385	1,949	364	24	42	6
Juneau City and Borough	30,134	22,493	3,853	280	1,414	112	1,982	1,030	32,775	24,540	5,537	510	2,021	167
Ketchikan Gateway Borough	13,089	9,644	2,085	85	568	24	683	343	14,009	10,456	2,647	143	710	53
Prince of Wales-Outer Ketchikan C. A.	5,299	2,803	2,058	11	39	3	385	98	5,770	3,207	2,403	28	118	14
Sitka City and Borough	8,602	5,853	1,694	46	354	41	614	292	9,385	6,502	2,225	120	490	48
Skagway-Hoonah-Angoon C.A.	2,986	1,798	983	10	30	5	160	92	3,189	1,960	1,096	31	94	8
Yakutat City and Borough	618	323	230	3	10	5	47	6	687	370	269	6	32	10
Wrangell-Petersburg Census Area	5,997	4,500	912	17	110	10	448	131	6,582	5,009	1,278	46	224	25
Southwest Region	38,927	7,985	26,890	411	2,118	94	1,429	1,163	40,945	9,606	28,142	612	2,430	155
Aleutians East Borough	2,789	981	1,017	54	653	9	75	319	2,901	1,072	1,059	60	698	12
Aleutians West Census Area	4,493	2,130	818	189	1,193	31	132	475	4,705	2,283	876	219	1,290	37
Bethel Census Area	16,755	2,296	13,560	95	176	18	610	173	17,605	2,950	14,201	184	233	37
Bristol Bay Borough	1,030	548	429	12	11	5	25	12	1,067	576	441	13	29	8
Dillingham Census Area	4,769	1,128	3,272	32	44	14	279	113	5,140	1,433	3,528	49	94	36
Lake and Peninsula Borough	1,531	363	1,031	10	16	10	101	26	1,655	484	1,102	32	28	9
Wade Hampton Census Area	7,560	539	6,763	19	25	7	207	45	7,872	808	6,935	55	58	16

Source: Alaska Department of Labor, Administrative Services Division, Research and Analysis, Demographics Unit.

Table 2.6
Alaska Region, Borough and Census Area Population by Race and Ethnicity, April 1, 2000

	One Race Alone							Ethnicity	One Race Alone or in Combination					
Area	Total	White	Native American	African American	Asian	Pacific Islander	Two or more Races	Hispanic	Total Responses	White	Native American	African American	Asian	Pacific Islander
Alaska	626,931	446,434	98,740	22,908	25,695	3,425	29,729	25,852	658,723	472,903	119,499	27,935	32,839	5,547
Anchorage/Mat-Su Region	319,605	247,199	22,557	16,475	15,242	2,586	15,546	16,284	336,281	260,877	32,233	19,912	19,380	3,879
Anchorage Municipality	260,283	194,500	19,267	16,041	14,813	2,506	13,156	14,799	274,417	205,881	27,114	19,232	18,527	3,663
Matanuska-Susitna Borough	59,322	52,699	3,290	434	429	80	2,390	1,485	61,864	54,996	5,119	680	853	216
Gulf Coast Region	73,799	60,098	7,148	405	3,112	230	2,806	2,221	76,802	62,687	9,310	596	3,725	484
Kenai Peninsula Borough	49,691	43,457	3,740	236	488	88	1,682	1,087	51,519	45,032	5,081	381	810	215
Kodiak Island Borough	13,913	8,754	2,048	136	2,252	115	608	848	14,542	9,280	2,458	160	2,441	203
Valdez-Cordova Census Area	10,195	7,887	1,360	33	372	27	516	286	10,741	8,375	1,771	55	474	66
Interior Region	97,417	74,345	11,284	5,204	1,888	269	4,427	3,732	102,152	78,408	14,250	6,111	2,863	520
Fairbanks North Star Borough	82,840	66,113	5,792	5,046	1,789	250	3,850	3,440	86,944	69,616	8,220	5,919	2,710	479
Southeast Fairbanks Census Area	6,174	4,958	790	125	44	9	248	167	6,426	5,206	983	143	69	25
Denali Borough	1,893	1,655	90	27	30	7	84	47	1,980	1,738	162	29	41	10
Yukon-Koyukuk Census Area	6,551	1,619	4,653	6	25	3	245	78	6,802	1,848	4,885	20	43	6
Northern Region	23,789	4,017	17,960	107	564	68	1,073	324	24,910	4,979	18,917	187	709	118
Nome Census Area	9,196	1,802	6,929	36	62	2	365	92	9,578	2,146	7,274	60	90	8
North Slope Borough	7,385	1,303	5,070	56	438	62	456	175	7,865	1,688	5,456	91	532	98
Northwest Arctic Borough	7,208	912	5,961	15	64	4	252	57	7,467	1,145	6,187	36	87	12
Southeast Region	73,082	52,814	12,572	402	2,600	203	4,491	2,077	77,957	56,762	16,377	729	3,667	422
Haines Borough	2,392	1,987	275	6	17	2	105	33	2,499	2,085	373	10	26	5
Juneau City and Borough	30,711	23,391	3,529	260	1,474	116	1,941	1,040	32,862	25,031	5,093	447	2,068	223
Ketchikan Gateway Borough	14,070	10,554	2,115	76	610	22	693	372	14,815	11,196	2,690	121	746	62
Prince of Wales-Outer Ketchikan C. A.	6,146	3,301	2,387	9	24	3	422	107	6,585	3,687	2,787	22	71	18
Sitka City and Borough	8,835	6,156	1,657	30	342	40	610	290	9,484	6,701	2,184	74	465	60
Skagway-Hoonah-Angoon C.A.	3,436	2,038	1,209	5	13	5	166	97	3,610	2,186	1,359	15	40	10
Yakutat City and Borough	808	407	321	1	10	6	63	6	885	458	378	2	32	15
Wrangell-Petersburg Census Area	6,684	4,980	1,079	15	110	9	491	132	7,217	5,418	1,513	38	219	29
Southwest Region	39,239	7,961	27,219	315	2,289	69	1,386	1,214	40,621	9,190	28,412	400	2,495	124
Aleutians East Borough	2,697	848	1,008	49	721	8	63	339	2,760	902	1,044	51	750	13
Aleutians West Census Area	5,465	2,607	1,150	174	1,353	34	147	573	5,631	2,728	1,232	190	1,429	52
Bethel Census Area	16,006	2,050	13,141	62	169	9	575	140	16,588	2,551	13,685	112	217	23
Bristol Bay Borough	1,258	665	550	7	5	6	25	7	1,283	684	567	7	13	12
Dillingham Census Area	4,922	1,099	3,481	18	30	3	291	111	5,220	1,364	3,757	26	63	10
Lake and Peninsula Borough	1,823	355	1,340	1	4	7	116	21	1,939	468	1,453	3	7	8
Wade Hampton Census Area	7,028	337	6,509	4	7	2	169	23	7,200	493	6,674	11	16	6

Source: Alaska Department of Labor, Administrative Services Division, Research and Analysis, Demographics Unit.

Table 2.6 (continued)
Alaska Region, Borough and Census Area Population by Race and Ethnicity, April 1, 2000

	One Race Alone							Ethnicity	One Race Alone or in Combination					
Area	Total	White	Native American	African American	Asian	Pacific Islander	Two or more Races	Hispanic	Total Responses	White	Native American	African American	Asian	Pacific Islander
Alaska	100.0%	71.2%	15.7%	3.7%	4.1%	0.5%	4.7%	4.1%	100.0%	71.8%	18.1%	4.2%	5.0%	0.8%
Anchorage/Mat-Su Region	100.0%	77.3%	7.1%	5.2%	4.8%	0.8%	4.9%	5.1%	100.0%	77.6%	9.6%	5.9%	5.8%	1.2%
Anchorage Municipality	100.0%	74.7%	7.4%	6.2%	5.7%	1.0%	5.1%	5.7%	100.0%	75.0%	9.9%	7.0%	6.8%	1.3%
Matanuska-Susitna Borough	100.0%	88.8%	5.5%	0.7%	0.7%	0.1%	4.0%	2.5%	100.0%	88.9%	8.3%	1.1%	1.4%	0.3%
Gulf Coast Region	100.0%	81.4%	9.7%	0.5%	4.2%	0.3%	3.8%	3.0%	100.0%	81.6%	12.1%	0.8%	4.9%	0.6%
Kenai Peninsula Borough	100.0%	87.5%	7.5%	0.5%	1.0%	0.2%	3.4%	2.2%	100.0%	87.4%	9.9%	0.7%	1.6%	0.4%
Kodiak Island Borough	100.0%	62.9%	14.7%	1.0%	16.2%	0.8%	4.4%	6.1%	100.0%	63.8%	16.9%	1.1%	16.8%	1.4%
Valdez-Cordova Census Area	100.0%	77.4%	13.3%	0.3%	3.6%	0.3%	5.1%	2.8%	100.0%	78.0%	16.5%	0.5%	4.4%	0.6%
Interior Region	100.0%	76.3%	11.6%	5.3%	1.9%	0.3%	4.5%	3.8%	100.0%	76.8%	13.9%	6.0%	2.8%	0.5%
Fairbanks North Star Borough	100.0%	79.8%	7.0%	6.1%	2.2%	0.3%	4.6%	4.2%	100.0%	80.1%	9.5%	6.8%	3.1%	0.6%
Southeast Fairbanks Census Area	100.0%	80.3%	12.8%	2.0%	0.7%	0.1%	4.0%	2.7%	100.0%	81.0%	15.3%	2.2%	1.1%	0.4%
Denali Borough	100.0%	87.4%	4.8%	1.4%	1.6%	0.4%	4.4%	2.5%	100.0%	87.8%	8.2%	1.5%	2.1%	0.5%
Yukon-Koyukuk Census Area	100.0%	24.7%	71.0%	0.1%	0.4%	0.0%	3.8%	1.2%	100.0%	27.2%	71.8%	0.3%	0.6%	0.1%
Northern Region	100.0%	16.9%	75.5%	0.4%	2.4%	0.3%	4.5%	1.4%	100.0%	20.0%	75.9%	0.8%	2.8%	0.5%
Nome Census Area	100.0%	19.6%	75.3%	0.4%	0.7%	0.0%	4.0%	1.0%	100.0%	22.4%	75.9%	0.6%	0.9%	0.1%
North Slope Borough	100.0%	17.6%	68.7%	0.8%	5.9%	0.8%	6.2%	2.4%	100.0%	21.5%	69.4%	1.2%	6.8%	1.2%
Northwest Arctic Borough	100.0%	12.7%	82.7%	0.2%	0.9%	0.1%	3.5%	0.8%	100.0%	15.3%	82.9%	0.5%	1.2%	0.2%
Southeast Region	100.0%	72.3%	17.2%	0.6%	3.6%	0.3%	6.1%	2.8%	100.0%	72.8%	21.0%	0.9%	4.7%	0.5%
Haines Borough	100.0%	83.1%	11.5%	0.3%	0.7%	0.1%	4.4%	1.4%	100.0%	83.4%	14.9%	0.4%	1.0%	0.2%
Juneau City and Borough	100.0%	76.2%	11.5%	0.8%	4.8%	0.4%	6.3%	3.4%	100.0%	76.2%	15.5%	1.4%	6.3%	0.7%
Ketchikan Gateway Borough	100.0%	75.0%	15.0%	0.5%	4.3%	0.2%	4.9%	2.6%	100.0%	75.6%	18.2%	0.8%	5.0%	0.4%
Prince of Wales-Outer Ketchikan C. A.	100.0%	53.7%	38.8%	0.1%	0.4%	0.0%	6.9%	1.7%	100.0%	56.0%	42.3%	0.3%	1.1%	0.3%
Sitka City and Borough	100.0%	69.7%	18.8%	0.3%	3.9%	0.5%	6.9%	3.3%	100.0%	70.7%	23.0%	0.8%	4.9%	0.6%
Skagway-Hoonah-Angoon C.A.	100.0%	59.3%	35.2%	0.1%	0.4%	0.1%	4.8%	2.8%	100.0%	60.6%	37.6%	0.4%	1.1%	0.3%
Yakutat City and Borough	100.0%	50.4%	39.7%	0.1%	1.2%	0.7%	7.8%	0.7%	100.0%	51.8%	42.7%	0.2%	3.6%	1.7%
Wrangell-Petersburg Census Area	100.0%	74.5%	16.1%	0.2%	1.6%	0.1%	7.3%	2.0%	100.0%	75.1%	21.0%	0.5%	3.0%	0.4%
Southwest Region	100.0%	20.3%	69.4%	0.8%	5.8%	0.2%	3.5%	3.1%	100.0%	22.6%	69.9%	1.0%	6.1%	0.3%
Aleutians East Borough	100.0%	31.4%	37.4%	1.8%	26.7%	0.3%	2.3%	12.6%	100.0%	32.7%	37.8%	1.8%	27.2%	0.5%
Aleutians West Census Area	100.0%	47.7%	21.0%	3.2%	24.8%	0.6%	2.7%	10.5%	100.0%	48.4%	21.9%	3.4%	25.4%	0.9%
Bethel Census Area	100.0%	12.8%	82.1%	0.4%	1.1%	0.1%	3.5%	0.9%	100.0%	15.4%	82.5%	0.7%	1.3%	0.1%
Bristol Bay Borough	100.0%	52.9%	43.7%	0.6%	0.4%	0.5%	2.0%	0.6%	100.0%	53.3%	44.2%	0.5%	1.0%	0.9%
Dillingham Census Area	100.0%	22.3%	70.7%	0.4%	0.6%	0.1%	5.9%	2.3%	100.0%	26.1%	72.0%	0.5%	1.2%	0.2%
Lake and Peninsula Borough	100.0%	19.5%	73.5%	0.1%	0.2%	0.4%	6.4%	1.2%	100.0%	24.1%	74.9%	0.2%	0.4%	0.4%
Wade Hampton Census Area	100.0%	4.8%	92.6%	0.1%	0.1%	0.0%	2.4%	0.3%	100.0%	6.8%	92.7%	0.2%	0.2%	0.1%

Source: Alaska Department of Labor, Administrative Services Division, Research and Analysis, Demographics Unit.

Table 2.7
Alaska Region, Borough and Census Area Population by Age and Sex, 2008, 2000

	STATE OF ALASKA					
	July 1, 2008			April 1, 2000		
Age	Total	Male	Female	Total	Male	Female
0-4	56,237	29,142	27,095	48,525	24,887	23,638
5-9	54,175	28,192	25,983	53,822	27,515	26,307
10-14	52,666	26,725	25,941	56,061	28,803	27,258
15-19	55,013	28,234	26,779	49,709	26,163	23,546
20-24	45,446	22,648	22,798	39,892	21,192	18,700
25-29	43,892	22,502	21,390	42,987	22,186	20,801
30-34	45,740	23,467	22,273	46,486	24,121	22,365
35-39	47,401	24,199	23,202	55,723	28,555	27,168
40-44	48,018	24,432	23,586	58,326	29,799	28,527
45-49	53,974	27,482	26,492	53,515	27,950	25,565
50-54	53,265	27,211	26,054	41,437	22,311	19,126
55-59	44,043	22,967	21,076	27,423	14,698	12,725
60-64	30,395	15,938	14,457	17,327	9,208	8,119
65-69	19,077	9,895	9,182	12,626	6,371	6,255
70-74	11,942	5,961	5,981	9,881	4,862	5,019
75-79	8,331	3,856	4,475	6,863	3,066	3,797
80-84	5,464	2,319	3,145	3,695	1,522	2,173
85-90	3,034	1,259	1,775	1,779	644	1,135
90+	1,607	557	1,050	855	259	596
16+	505,594	257,287	248,307	457,473	237,225	220,248
18+	482,842	245,521	237,321	436,215	226,111	210,104
65+	49,455	23,847	25,608	35,699	16,724	18,975
Median	33.5	33.4	33.7	32.4	32.3	32.5
Total	679,720	346,986	332,734	626,932	324,112	302,820

	ANCHORAGE/ MATANUSKA-SUSITNA REGION					
	July 1, 2008			April 1, 2000		
Age	Total	Male	Female	Total	Male	Female
0-4	29,897	15,466	14,431	24,180	12,323	11,857
5-9	29,016	15,061	13,955	27,069	13,774	13,295
10-14	28,695	14,604	14,091	27,535	14,168	13,367
15-19	29,416	15,091	14,325	24,979	12,994	11,985
20-24	25,152	12,394	12,758	20,510	10,675	9,835
25-29	24,514	12,307	12,207	22,834	11,624	11,210
30-34	25,209	12,725	12,484	24,206	12,294	11,912
35-39	26,930	13,493	13,437	29,260	14,642	14,618
40-44	26,815	13,381	13,434	30,471	15,260	15,211
45-49	29,744	14,888	14,856	27,344	13,990	13,354
50-54	28,510	14,375	14,135	20,943	10,990	9,953
55-59	22,820	11,603	11,217	13,890	7,306	6,584
60-64	15,554	7,919	7,635	8,642	4,444	4,198
65-69	9,576	4,771	4,805	6,342	3,102	3,240
70-74	6,094	2,902	3,192	4,904	2,333	2,571
75-79	4,399	1,998	2,401	3,439	1,478	1,961
80-84	2,842	1,150	1,692	1,796	721	1,075
85-90	1,541	617	924	858	277	581
90+	785	257	528	403	104	299
16+	274,056	136,881	137,175	235,280	119,407	115,873
18+	261,973	130,571	131,402	224,624	113,842	110,782
65+	25,237	11,695	13,542	17,742	8,015	9,727
Median	33.4	33.0	33.8	32.6	32.3	32.9
Total	367,509	185,002	182,507	319,605	162,499	157,106

	MUNICIPALITY OF ANCHORAGE					
	July 1, 2008			April 1, 2000		
Age	Total	Male	Female	Total	Male	Female
0-4	23,200	11,986	11,214	20,033	10,180	9,853
5-9	22,481	11,632	10,849	21,867	11,154	10,713
10-14	21,898	11,121	10,777	21,501	11,014	10,487
15-19	22,465	11,493	10,972	19,662	10,121	9,541
20-24	20,165	9,924	10,241	17,694	9,179	8,515
25-29	19,599	9,812	9,787	19,748	10,100	9,648
30-34	19,986	10,034	9,952	20,365	10,376	9,989
35-39	21,186	10,627	10,559	23,972	12,023	11,949
40-44	21,025	10,416	10,609	24,238	11,994	12,244
45-49	22,774	11,304	11,470	21,685	11,033	10,652
50-54	21,652	10,824	10,828	17,118	8,897	8,221
55-59	17,343	8,743	8,600	11,240	5,822	5,418
60-64	12,010	6,060	5,950	6,918	3,507	3,411
65-69	7,090	3,402	3,688	4,982	2,398	2,584
70-74	4,662	2,182	2,480	3,913	1,802	2,111
75-79	3,387	1,494	1,893	2,805	1,168	1,637
80-84	2,210	861	1,349	1,479	580	899
85-90	1,223	479	744	719	228	491
90+	638	206	432	344	92	252
16+	213,120	105,669	107,451	192,642	97,187	95,455
18+	204,100	100,989	103,111	184,412	92,953	91,459
65+	19,210	8,624	10,586	14,242	6,268	7,974
Median	33.2	32.7	33.7	32.4	31.9	32.8
Total	284,994	142,600	142,394	260,283	131,668	128,615

	MATANUSKA-SUSITNA BOROUGH					
	July 1, 2008			April 1, 2000		
Age	Total	Male	Female	Total	Male	Female
0-4	6,697	3,480	3,217	4,147	2,143	2,004
5-9	6,535	3,429	3,106	5,202	2,620	2,582
10-14	6,797	3,483	3,314	6,034	3,154	2,880
15-19	6,951	3,598	3,353	5,317	2,873	2,444
20-24	4,987	2,470	2,517	2,816	1,496	1,320
25-29	4,915	2,495	2,420	3,086	1,524	1,562
30-34	5,223	2,691	2,532	3,841	1,918	1,923
35-39	5,744	2,866	2,878	5,288	2,619	2,669
40-44	5,790	2,965	2,825	6,233	3,266	2,967
45-49	6,970	3,584	3,386	5,659	2,957	2,702
50-54	6,858	3,551	3,307	3,825	2,093	1,732
55-59	5,477	2,860	2,617	2,650	1,484	1,166
60-64	3,544	1,859	1,685	1,724	937	787
65-69	2,486	1,369	1,117	1,360	704	656
70-74	1,432	720	712	991	531	460
75-79	1,012	504	508	634	310	324
80-84	632	289	343	317	141	176
85-90	318	138	180	139	49	90
90+	147	51	96	59	12	47
16+	60,936	31,212	29,724	42,638	22,220	20,418
18+	57,873	29,582	28,291	40,212	20,889	19,323
65+	6,027	3,071	2,956	3,500	1,747	1,753
Median	34.2	34.2	34.2	34.0	34.3	33.8
Total	82,515	42,402	40,113	59,322	30,831	28,491

Note: No adjustments have been made here for Census Bureau corrections to the 2000 Census.
Sources: U.S. Census Bureau and Alaska Department of Labor and Workforce Development, Research and Analysis Section, Demographics Unit

Table 2.7 (continued)
Alaska Region, Borough and Census Area Population by Age and Sex, 2008, 2000

	INTERIOR REGION					
	July 1, 2008			April 1, 2000		
Age	Total	Male	Female	Total	Male	Female
0-4	9,373	4,876	4,497	7,824	3,999	3,825
5-9	8,567	4,431	4,136	8,258	4,191	4,067
10-14	7,623	3,892	3,731	8,717	4,456	4,261
15-19	7,976	4,108	3,868	7,982	4,324	3,658
20-24	7,876	4,048	3,828	8,174	4,548	3,626
25-29	7,946	4,240	3,706	7,853	4,208	3,645
30-34	7,877	4,044	3,833	7,334	3,842	3,492
35-39	7,334	3,869	3,465	8,233	4,191	4,042
40-44	6,850	3,486	3,364	8,335	4,203	4,132
45-49	7,552	3,813	3,739	7,738	4,063	3,675
50-54	7,648	3,902	3,746	5,990	3,302	2,688
55-59	6,545	3,579	2,966	3,846	2,111	1,735
60-64	4,424	2,370	2,054	2,418	1,320	1,098
65-69	2,748	1,503	1,245	1,700	876	824
70-74	1,627	873	754	1,320	674	646
75-79	1,106	528	578	870	398	472
80-84	763	353	410	519	222	297
85-90	370	147	223	234	104	130
90+	216	81	135	113	34	79
16+	77,318	40,158	37,160	70,954	37,519	33,435
18+	74,273	38,578	35,695	67,771	35,817	31,954
65+	6,830	3,485	3,345	4,756	2,308	2,448
Median	31.8	31.8	31.8	29.9	29.8	30.2
Total	104,421	54,143	50,278	97,458	51,066	46,392

	FAIRBANKS NORTH STAR BOROUGH					
	July 1, 2008			April 1, 2000		
Age	Total	Male	Female	Total	Male	Female
0-4	8,208	4,268	3,940	6,722	3,414	3,308
5-9	7,379	3,826	3,553	7,006	3,550	3,456
10-14	6,494	3,308	3,186	7,189	3,673	3,516
15-19	6,703	3,445	3,258	6,685	3,619	3,066
20-24	7,033	3,613	3,420	7,416	4,095	3,321
25-29	7,162	3,803	3,359	7,063	3,792	3,271
30-34	6,989	3,545	3,444	6,466	3,384	3,082
35-39	6,464	3,426	3,038	7,062	3,592	3,470
40-44	5,910	2,979	2,931	6,990	3,484	3,506
45-49	6,459	3,233	3,226	6,433	3,354	3,079
50-54	6,433	3,246	3,187	4,968	2,728	2,240
55-59	5,464	2,968	2,496	3,096	1,674	1,422
60-64	3,667	1,946	1,721	1,899	1,029	870
65-69	2,193	1,166	1,027	1,356	690	666
70-74	1,305	694	611	1,043	529	514
75-79	897	419	478	736	323	413
80-84	633	280	353	433	181	252
85-90	322	125	197	190	86	104
90+	181	65	116	87	20	67
16+	66,557	34,301	32,256	60,520	31,836	28,684
18+	64,068	33,026	31,042	57,921	30,452	27,469
65+	5,531	2,749	2,782	3,845	1,829	2,016
Median	31.4	31.3	31.5	29.5	29.2	29.8
Total	89,896	46,355	43,541	82,840	43,217	39,623

	SOUTHEAST FAIRBANKS CENSUS AREA					
	July 1, 2008			April 1, 2000		
Age	Total	Male	Female	Total	Male	Female
0-4	618	313	305	476	255	221
5-9	617	324	293	559	272	287
10-14	586	306	280	611	294	317
15-19	615	309	306	552	305	247
20-24	407	206	201	297	164	133
25-29	376	196	180	328	160	168
30-34	398	215	183	358	173	185
35-39	428	226	202	478	236	242
40-44	434	226	208	553	284	269
45-49	499	257	242	541	284	257
50-54	554	289	265	444	240	204
55-59	484	282	202	340	190	150
60-64	354	194	160	262	146	116
65-69	284	167	117	150	82	68
70-74	163	86	77	118	59	59
75-79	98	48	50	53	31	22
80-84	58	32	26	35	13	22
85-90	19	10	9	13	4	9
90+	16	5	11	6	2	4
16+	5,039	2,679	2,360	4,393	2,294	2,099
18+	4,783	2,539	2,244	4,150	2,161	1,989
65+	638	348	290	375	191	184
Median	33.6	34.5	32.6	33.7	34.2	33.2
Total	7,008	3,691	3,317	6,174	3,194	2,980

	DENALI BOROUGH					
	July 1, 2008			April 1, 2000		
Age	Total	Male	Female	Total	Male	Female
0-4	108	66	42	98	50	48
5-9	111	47	64	109	62	47
10-14	114	56	58	151	84	67
15-19	117	67	50	127	66	61
20-24	87	53	34	92	56	36
25-29	94	54	40	131	74	57
30-34	139	87	52	140	88	52
35-39	168	90	78	181	101	80
40-44	157	87	70	244	140	104
45-49	177	102	75	232	133	99
50-54	178	104	74	159	100	59
55-59	188	104	84	107	68	39
60-64	88	54	34	64	40	24
65-69	73	49	24	29	20	9
70-74	27	15	12	12	7	5
75-79	13	9	4	6	4	2
80-84	4	3	1	3	3	0
85-90	2	2	0	3	0	3
90+	3	3	0	5	5	0
16+	1,492	870	622	1,508	893	615
18+	1,435	837	598	1,443	859	584
65+	122	81	41	58	39	19
Median	39.6	40.3	38.7	37.6	38.7	36.6
Total	1,848	1,052	796	1,893	1,101	792

Note: No adjustments have been made here for Census Bureau corrections to the 2000 Census.
Sources: U.S. Census Bureau and Alaska Department of Labor and Workforce Development, Research and Analysis Section, Demographics Unit

Table 2.7 (continued)
Alaska Region, Borough and Census Area Population by Age and Sex, 2008, 2000

	YUKON-KOYUKUK CENSUS AREA					
	July 1, 2008			April 1, 2000		
Age	Total	Male	Female	Total	Male	Female
0-4	439	229	210	528	280	248
5-9	460	234	226	584	307	277
10-14	429	222	207	766	405	361
15-19	541	287	254	618	334	284
20-24	349	176	173	369	233	136
25-29	314	187	127	331	182	149
30-34	351	197	154	370	197	173
35-39	274	127	147	512	262	250
40-44	349	194	155	548	295	253
45-49	417	221	196	532	292	240
50-54	483	263	220	419	234	185
55-59	409	225	184	303	179	124
60-64	315	176	139	193	105	88
65-69	198	121	77	165	84	81
70-74	132	78	54	147	79	68
75-79	98	52	46	75	40	35
80-84	68	38	30	48	25	23
85-90	27	10	17	28	14	14
90+	16	8	8	15	7	8
16+	4,230	2,308	1,922	4,533	2,496	2,037
18+	3,987	2,176	1,811	4,257	2,345	1,912
65+	539	307	232	478	249	229
Median	34.3	34.8	33.7	31.1	30.9	31.3
Total	5,669	3,045	2,624	6,551	3,554	2,997

	GULF COAST REGION					
	July 1, 2008			April 1, 2000		
Age	Total	Male	Female	Total	Male	Female
0-4	5,254	2,709	2,545	5,245	2,647	2,598
5-9	5,519	2,890	2,629	6,075	3,129	2,946
10-14	5,748	2,868	2,880	6,983	3,573	3,410
15-19	6,128	3,161	2,967	5,958	3,167	2,791
20-24	4,192	2,146	2,046	3,426	1,907	1,519
25-29	3,837	2,004	1,833	4,024	2,075	1,949
30-34	4,370	2,227	2,143	4,855	2,501	2,354
35-39	4,818	2,455	2,363	6,425	3,351	3,074
40-44	5,186	2,610	2,576	7,290	3,804	3,486
45-49	6,374	3,293	3,081	7,170	3,798	3,372
50-54	6,982	3,582	3,400	5,438	2,977	2,461
55-59	6,045	3,248	2,797	3,667	2,020	1,647
60-64	4,340	2,324	2,016	2,307	1,252	1,055
65-69	2,916	1,571	1,345	1,788	944	844
70-74	1,674	882	792	1,415	721	694
75-79	1,115	556	559	963	463	500
80-84	736	326	410	466	193	273
85-90	424	197	227	200	85	115
90+	218	73	145	104	36	68
16+	58,061	30,004	28,057	54,119	28,598	25,521
18+	55,385	28,622	26,763	51,407	27,167	24,240
65+	7,083	3,605	3,478	4,936	2,442	2,494
Median	38.0	38.2	37.8	35.3	35.5	35.0
Total	75,876	39,122	36,754	73,799	38,643	35,156

	KENAI PENINSULA BOROUGH					
	July 1, 2008			April 1, 2000		
Age	Total	Male	Female	Total	Male	Female
0-4	3,494	1,796	1,698	3,288	1,665	1,623
5-9	3,671	1,919	1,752	4,024	2,084	1,940
10-14	3,826	1,920	1,906	4,698	2,372	2,326
15-19	4,259	2,174	2,085	4,140	2,219	1,921
20-24	2,955	1,509	1,446	2,132	1,179	953
25-29	2,642	1,380	1,262	2,627	1,368	1,259
30-34	2,933	1,506	1,427	3,021	1,526	1,495
35-39	3,215	1,622	1,593	4,140	2,139	2,001
40-44	3,501	1,731	1,770	4,934	2,547	2,387
45-49	4,446	2,248	2,198	5,008	2,619	2,389
50-54	4,996	2,522	2,474	3,731	2,036	1,695
55-59	4,441	2,372	2,069	2,632	1,432	1,200
60-64	3,177	1,688	1,489	1,667	902	765
65-69	2,215	1,184	1,031	1,310	676	634
70-74	1,270	666	604	1,051	531	520
75-79	881	438	443	736	351	385
80-84	584	251	333	341	130	211
85-90	325	154	171	131	50	81
90+	159	50	109	80	27	53
16+	41,109	21,048	20,061	36,722	19,237	17,485
18+	39,234	20,095	19,139	34,832	18,239	16,593
65+	5,434	2,743	2,691	3,649	1,765	1,884
Median	39.2	39.2	39.2	36.3	36.3	36.3
Total	52,990	27,130	25,860	49,691	25,853	23,838

	KODIAK ISLAND BOROUGH					
	July 1, 2008			April 1, 2000		
Age	Total	Male	Female	Total	Male	Female
0-4	1,168	600	568	1,245	631	614
5-9	1,175	618	557	1,269	628	641
10-14	1,192	591	601	1,314	682	632
15-19	1,086	577	509	1,027	534	493
20-24	688	358	330	817	445	372
25-29	765	394	371	897	478	419
30-34	946	471	475	1,165	629	536
35-39	1,033	538	495	1,390	734	656
40-44	973	504	469	1,272	707	565
45-49	1,029	561	468	1,134	612	522
50-54	1,034	559	475	850	467	383
55-59	823	436	387	529	282	247
60-64	600	312	288	331	177	154
65-69	368	196	172	272	151	121
70-74	208	107	101	177	91	86
75-79	128	64	64	110	59	51
80-84	74	33	41	70	36	34
85-90	49	23	26	33	16	17
90+	34	15	19	11	3	8
16+	9,611	5,034	4,577	9,848	5,307	4,541
18+	9,153	4,791	4,362	9,399	5,076	4,323
65+	861	438	423	673	356	317
Median	33.2	33.6	32.9	31.6	32.2	30.9
Total	13,373	6,957	6,416	13,913	7,362	6,551

Note: No adjustments have been made here for Census Bureau corrections to the 2000 Census.
Sources: U.S. Census Bureau and Alaska Department of Labor and Workforce Development, Research and Analysis Section, Demographics Unit

Table 2.7 (continued)
Alaska Region, Borough and Census Area Population by Age and Sex, 2008, 2000

	VALDEZ-CORDOVA CENSUS AREA					
	July 1, 2008			April 1, 2000		
Age	Total	Male	Female	Total	Male	Female
0-4	592	313	279	712	351	361
5-9	673	353	320	782	417	365
10-14	730	357	373	971	519	452
15-19	783	410	373	791	414	377
20-24	549	279	270	477	283	194
25-29	430	230	200	500	229	271
30-34	491	250	241	669	346	323
35-39	570	295	275	895	478	417
40-44	712	375	337	1,084	550	534
45-49	899	484	415	1,028	567	461
50-54	952	501	451	857	474	383
55-59	781	440	341	506	306	200
60-64	563	324	239	309	173	136
65-69	333	191	142	206	117	89
70-74	196	109	87	187	99	88
75-79	106	54	52	117	53	64
80-84	78	42	36	55	27	28
85-90	50	20	30	36	19	17
90+	25	8	17	13	6	7
16+	7,341	3,922	3,419	7,549	4,054	3,495
18+	6,998	3,736	3,262	7,176	3,852	3,324
65+	788	424	364	614	321	293
Median	39.5	40.4	38.3	36.1	36.6	35.5
Total	9,513	5,035	4,478	10,195	5,428	4,767

	NORTHERN REGION					
	July 1, 2008			April 1, 2000		
Age	Total	Male	Female	Total	Male	Female
0-4	2,944	1,524	1,420	2,467	1,303	1,164
5-9	2,541	1,289	1,252	2,684	1,404	1,280
10-14	2,179	1,107	1,072	2,669	1,377	1,292
15-19	2,589	1,302	1,287	2,153	1,127	1,026
20-24	1,770	874	896	1,529	796	733
25-29	1,401	702	699	1,559	816	743
30-34	1,391	732	659	1,667	932	735
35-39	1,210	617	593	1,859	1,021	838
40-44	1,441	801	640	1,832	1,012	820
45-49	1,480	743	737	1,575	899	676
50-54	1,372	742	630	1,211	715	496
55-59	1,127	636	491	829	448	381
60-64	797	449	348	548	310	238
65-69	475	269	206	431	225	206
70-74	358	172	186	339	160	179
75-79	253	113	140	213	92	121
80-84	157	63	94	117	55	62
85-90	84	34	50	76	25	51
90+	43	17	26	31	9	22
16+	15,385	7,998	7,387	15,478	8,400	7,078
18+	14,272	7,439	6,833	14,564	7,923	6,641
65+	1,370	668	702	1,207	566	641
Median	24.4	25.0	23.8	26.3	27.2	25.2
Total	23,612	12,186	11,426	23,789	12,726	11,063

	NOME CENSUS AREA					
	July 1, 2008			April 1, 2000		
Age	Total	Male	Female	Total	Male	Female
0-4	1,135	586	549	932	496	436
5-9	1,018	532	486	1,008	534	474
10-14	881	452	429	953	495	458
15-19	1,006	499	507	788	412	376
20-24	668	325	343	594	320	274
25-29	549	279	270	610	310	300
30-34	602	313	289	616	349	267
35-39	503	248	255	732	417	315
40-44	549	306	243	712	391	321
45-49	607	311	296	644	364	280
50-54	559	308	251	490	305	185
55-59	480	275	205	348	185	163
60-64	343	199	144	229	128	101
65-69	202	117	85	173	98	75
70-74	162	77	85	149	69	80
75-79	101	47	54	98	50	48
80-84	68	30	38	57	26	31
85-90	36	16	20	44	14	30
90+	30	10	20	19	6	13
16+	6,244	3,255	2,989	6,119	3,352	2,767
18+	5,799	3,043	2,756	5,780	3,185	2,595
65+	599	297	302	540	263	277
Median	25.4	26.3	24.6	27.6	28.7	26.6
Total	9,499	4,930	4,569	9,196	4,969	4,227

	NORTH SLOPE BOROUGH					
	July 1, 2008			April 1, 2000		
Age	Total	Male	Female	Total	Male	Female
0-4	826	427	399	727	392	335
5-9	686	341	345	812	421	391
10-14	572	302	270	828	429	399
15-19	736	366	370	704	375	329
20-24	515	251	264	448	221	227
25-29	412	214	198	459	247	212
30-34	369	190	179	530	284	246
35-39	335	176	159	597	318	279
40-44	438	240	198	636	340	296
45-49	462	217	245	507	288	219
50-54	433	239	194	390	220	170
55-59	343	186	157	266	145	121
60-64	237	141	96	173	95	78
65-69	134	75	59	119	63	56
70-74	87	41	46	82	39	43
75-79	59	28	31	58	18	40
80-84	34	15	19	32	11	21
85-90	23	11	12	14	4	10
90+	5	1	4	3	0	3
16+	4,460	2,317	2,143	4,853	2,587	2,266
18+	4,162	2,166	1,996	4,566	2,431	2,135
65+	342	171	171	308	135	173
Median	25.2	26.0	24.5	26.9	27.4	26.3
Total	6,706	3,461	3,245	7,385	3,910	3,475

Note: No adjustments have been made here for Census Bureau corrections to the 2000 Census.
Sources: U.S. Census Bureau and Alaska Department of Labor and Workforce Development, Research and Analysis Section, Demographics Unit

Table 2.7 (continued)
Alaska Region, Borough and Census Area Population by Age and Sex, 2008, 2000

	NORTHWEST ARCTIC BOROUGH					
	July 1, 2008			April 1, 2000		
Age	Total	Male	Female	Total	Male	Female
0-4	983	511	472	808	415	393
5-9	837	416	421	864	449	415
10-14	726	353	373	888	453	435
15-19	847	437	410	661	340	321
20-24	587	298	289	487	255	232
25-29	440	209	231	490	259	231
30-34	420	229	191	521	299	222
35-39	372	193	179	530	286	244
40-44	454	255	199	484	281	203
45-49	411	215	196	424	247	177
50-54	380	195	185	331	190	141
55-59	304	175	129	215	118	97
60-64	217	109	108	146	87	59
65-69	139	77	62	139	64	75
70-74	109	54	55	108	52	56
75-79	93	38	55	57	24	33
80-84	55	18	37	28	18	10
85-90	25	7	18	18	7	11
90+	8	6	2	9	3	6
16+	4,681	2,426	2,255	4,506	2,461	2,045
18+	4,311	2,230	2,081	4,218	2,307	1,911
65+	429	200	229	359	168	191
Median	22.6	23.0	22.2	23.9	25.2	22.5
Total	7,407	3,795	3,612	7,208	3,847	3,361

	SOUTHEAST REGION					
	July 1, 2008			April 1, 2000		
Age	Total	Male	Female	Total	Male	Female
0-4	4,608	2,389	2,219	4,775	2,474	2,301
5-9	4,623	2,444	2,179	5,676	2,892	2,784
10-14	4,683	2,361	2,322	6,232	3,145	3,087
15-19	5,249	2,718	2,531	5,548	2,932	2,616
20-24	3,708	1,756	1,952	3,812	1,948	1,864
25-29	3,780	1,917	1,863	4,220	2,091	2,129
30-34	4,208	2,162	2,046	5,248	2,697	2,551
35-39	4,650	2,316	2,334	6,380	3,252	3,128
40-44	4,898	2,503	2,395	7,103	3,602	3,501
45-49	5,963	3,097	2,866	6,932	3,619	3,313
50-54	6,332	3,223	3,109	5,705	3,045	2,660
55-59	5,691	2,936	2,755	3,711	1,982	1,729
60-64	4,003	2,158	1,845	2,490	1,380	1,110
65-69	2,577	1,371	1,206	1,675	878	797
70-74	1,645	861	784	1,419	707	712
75-79	1,059	468	591	1,054	460	594
80-84	756	342	414	610	249	361
85-90	497	210	287	324	118	206
90+	272	100	172	168	57	111
16+	54,231	27,578	26,653	55,134	28,349	26,785
18+	51,985	26,427	25,558	52,654	27,073	25,581
65+	6,806	3,352	3,454	5,250	2,469	2,781
Median	39.0	39.1	38.9	35.8	35.9	35.7
Total	69,202	35,332	33,870	73,082	37,528	35,554

	HAINES BOROUGH					
	July 1, 2008			April 1, 2000		
Age	Total	Male	Female	Total	Male	Female
0-4	118	56	62	128	64	64
5-9	128	66	62	157	78	79
10-14	139	65	74	201	100	101
15-19	136	73	63	167	89	78
20-24	87	38	49	87	43	44
25-29	86	39	47	96	43	53
30-34	118	66	52	145	73	72
35-39	152	73	79	185	87	98
40-44	161	89	72	248	127	121
45-49	207	110	97	253	139	114
50-54	237	125	112	238	124	114
55-59	242	128	114	146	69	77
60-64	180	94	86	91	44	47
65-69	108	60	48	87	45	42
70-74	80	42	38	61	39	22
75-79	57	24	33	50	25	25
80-84	40	26	14	28	12	16
85-90	26	16	10	20	10	10
90+	8	1	7	4	0	4
16+	1,898	987	911	1,867	946	921
18+	1,830	953	877	1,779	903	876
65+	319	169	150	250	131	119
Median	45.7	46.4	45.0	40.7	41.4	40.1
Total	2,310	1,191	1,119	2,392	1,211	1,181

	JUNEAU BOROUGH					
	July 1, 2008			April 1, 2000		
Age	Total	Male	Female	Total	Male	Female
0-4	2,078	1,071	1,007	2,003	1,021	982
5-9	2,016	1,057	959	2,339	1,180	1,159
10-14	2,043	1,028	1,015	2,541	1,298	1,243
15-19	2,303	1,175	1,128	2,321	1,213	1,108
20-24	1,765	834	931	1,686	826	860
25-29	1,800	884	916	1,929	960	969
30-34	1,900	968	932	2,357	1,213	1,144
35-39	2,128	1,078	1,050	2,788	1,382	1,406
40-44	2,240	1,121	1,119	2,993	1,484	1,509
45-49	2,699	1,373	1,326	3,041	1,530	1,511
50-54	2,810	1,400	1,410	2,473	1,302	1,171
55-59	2,467	1,224	1,243	1,456	745	711
60-64	1,684	895	789	916	490	426
65-69	979	492	487	580	293	287
70-74	583	286	297	504	230	274
75-79	370	166	204	367	148	219
80-84	280	118	162	248	93	155
85-90	177	65	112	115	43	72
90+	105	41	64	54	18	36
16+	23,815	11,877	11,938	23,285	11,691	11,594
18+	22,874	11,375	11,499	22,294	11,159	11,135
65+	2,494	1,168	1,326	1,868	825	1,043
Median	38.1	37.9	38.3	35.3	35.1	35.6
Total	30,427	15,276	15,151	30,711	15,469	15,242

Note: No adjustments have been made here for Census Bureau corrections to the 2000 Census.
Sources: U.S. Census Bureau and Alaska Department of Labor and Workforce Development, Research and Analysis Section, Demographics Unit

Table 2.7 (continued)
Alaska Region, Borough and Census Area Population by Age and Sex, 2008, 2000

	KETCHIKAN GATEWAY BOROUGH					
	July 1, 2008			April 1, 2000		
Age	Total	Male	Female	Total	Male	Female
0-4	911	458	453	964	490	474
5-9	895	495	400	1,145	588	557
10-14	914	446	468	1,178	596	582
15-19	1,013	519	494	1,045	536	509
20-24	681	328	353	692	349	343
25-29	701	353	348	779	376	403
30-34	745	372	373	1,005	500	505
35-39	879	414	465	1,279	686	593
40-44	914	456	458	1,352	680	672
45-49	1,113	608	505	1,214	625	589
50-54	1,157	588	569	1,085	574	511
55-59	995	494	501	746	398	348
60-64	747	387	360	483	282	201
65-69	486	260	226	332	162	170
70-74	307	164	143	308	152	156
75-79	220	86	134	225	93	132
80-84	152	71	81	137	63	74
85-90	103	46	57	65	21	44
90+	60	22	38	42	20	22
16+	10,085	5,068	5,017	10,569	5,403	5,166
18+	9,658	4,862	4,796	10,111	5,185	4,926
65+	1,328	649	679	1,109	511	598
Median	38.6	38.8	38.5	36.0	36.3	35.7
Total	12,993	6,567	6,426	14,076	7,191	6,885

	PRINCE OF WALES- OUTER KETCHIKAN CENSUS AREA					
	July 1, 2008			April 1, 2000		
Age	Total	Male	Female	Total	Male	Female
0-4	370	194	176	452	237	215
5-9	385	216	169	505	269	236
10-14	410	214	196	567	285	282
15-19	439	247	192	524	284	240
20-24	284	139	145	310	176	134
25-29	279	150	129	338	172	166
30-34	285	162	123	388	199	189
35-39	332	157	175	525	271	254
40-44	356	195	161	589	325	264
45-49	470	245	225	580	334	246
50-54	476	251	225	433	252	181
55-59	440	252	188	339	199	140
60-64	303	187	116	216	131	85
65-69	241	137	104	142	91	51
70-74	140	90	50	99	57	42
75-79	77	37	40	68	35	33
80-84	38	22	16	21	7	14
85-90	28	17	11	13	7	6
90+	7	4	3	5	3	2
16+	4,095	2,236	1,859	4,459	2,473	1,986
18+	3,898	2,129	1,769	4,214	2,347	1,867
65+	531	307	224	348	200	148
Median	38.4	39.3	37.6	34.7	36.0	33.2
Total	5,360	2,916	2,444	6,114	3,334	2,780

	SITKA BOROUGH					
	July 1, 2008			April 1, 2000		
Age	Total	Male	Female	Total	Male	Female
0-4	586	326	260	565	318	247
5-9	617	320	297	669	326	343
10-14	556	286	270	730	348	382
15-19	616	324	292	689	377	312
20-24	410	160	250	573	308	265
25-29	465	250	215	533	262	271
30-34	612	311	301	626	318	308
35-39	603	308	295	729	376	353
40-44	612	316	296	844	419	425
45-49	691	365	326	774	395	379
50-54	744	371	373	592	310	282
55-59	683	357	326	415	228	187
60-64	457	237	220	352	182	170
65-69	329	178	151	261	127	134
70-74	248	114	134	194	103	91
75-79	147	64	83	144	64	80
80-84	123	46	77	67	24	43
85-90	68	26	42	49	13	36
90+	48	16	32	29	7	22
16+	6,751	3,391	3,360	6,733	3,443	3,290
18+	6,498	3,267	3,231	6,436	3,293	3,143
65+	963	444	519	744	338	406
Median	38.7	38.4	39.0	35.2	34.9	35.5
Total	8,615	4,375	4,240	8,835	4,505	4,330

	HOONAH-ANGOON CENSUS AREA					
	July 1, 2008			April 1, 2000		
Age	Total	Male	Female	Total	Male	Female
0-4	119	53	66	138	70	68
5-9	121	53	68	204	118	86
10-14	136	73	63	240	114	126
15-19	155	89	66	229	121	108
20-24	91	45	46	132	67	65
25-29	103	52	51	112	62	50
30-34	114	60	54	139	89	50
35-39	100	55	45	226	114	112
40-44	137	75	62	238	134	104
45-49	195	104	91	246	125	121
50-54	198	106	92	226	130	96
55-59	218	117	101	147	86	61
60-64	142	97	45	118	69	49
65-69	117	61	56	67	48	19
70-74	71	45	26	44	22	22
75-79	33	18	15	35	19	16
80-84	18	10	8	17	5	12
85-90	22	10	12	9	3	6
90+	10	3	7	7	2	5
16+	1708	933	775	1945	1070	875
18+	1628	887	741	1831	1013	818
65+	271	147	124	179	99	80
Median	44.1	45.4	42.3	37.1	37.5	36.6
Total	2100	1126	974	2574	1398	1176

Note: No adjustments have been made here for Census Bureau corrections to the 2000 Census.
Sources: U.S. Census Bureau and Alaska Department of Labor and Workforce Development, Research and Analysis Section, Demographics Unit

Table 2.7 (continued)
Alaska Region, Borough and Census Area Population by Age and Sex, 2008, 2000

	SKAGWAY MUNICIPALITY					
	July 1, 2008			April 1, 2000		
Age	Total	Male	Female	Total	Male	Female
0-4	46	24	22	40	18	22
5-9	39	16	23	65	29	36
10-14	37	19	18	44	24	20
15-19	51	26	25	34	18	16
20-24	19	11	8	39	22	17
25-29	56	28	28	72	34	38
30-34	88	44	44	76	42	34
35-39	74	40	34	74	41	33
40-44	56	30	26	76	42	34
45-49	61	30	31	98	61	37
50-54	91	52	39	79	40	39
55-59	84	50	34	59	24	35
60-64	64	30	34	33	20	13
65-69	36	21	15	23	13	10
70-74	19	11	8	22	10	12
75-79	12	4	8	15	6	9
80-84	6	3	3	7	5	2
85-90	7	2	5	3	1	2
90+	0	0	0	3	0	3
16+	700	372	328	704	375	329
18+	680	362	318	685	363	322
65+	80	41	39	73	35	38
Median	40.9	42.1	40.1	39.1	39.6	38.5
Total	846	441	405	862	450	412

	YAKUTAT CENSUS AREA					
	July 1, 2008			April 1, 2000		
Age	Total	Male	Female	Total	Male	Female
0-4	39	23	16	39	18	21
5-9	40	17	23	79	46	33
10-14	35	16	19	66	32	34
15-19	58	27	31	60	37	23
20-24	32	15	17	26	14	12
25-29	31	15	16	35	17	18
30-34	38	21	17	59	31	28
35-39	43	18	25	80	49	31
40-44	44	28	16	89	59	30
45-49	38	23	15	94	62	32
50-54	51	27	24	69	41	28
55-59	53	27	26	40	31	9
60-64	34	19	15	29	18	11
65-69	23	17	6	18	10	8
70-74	15	7	8	14	8	6
75-79	9	1	8	10	5	5
80-84	8	3	5	0	0	0
85-90	1	0	1	1	1	0
90+	0	0	0	0	0	0
16+	464	239	225	606	369	237
18+	438	232	206	581	359	222
65+	56	28	28	43	24	19
Median	37.7	40.0	36.0	37.2	39.6	33.9
Total	592	304	288	808	479	329

	PETERSBURG CENSUS AREA					
	July 1, 2008			April 1, 2000		
Age	Total	Male	Female	Total	Male	Female
0-4	230	118	112	297	157	140
5-9	264	139	125	332	164	168
10-14	271	143	128	425	217	208
15-19	311	151	160	309	169	140
20-24	218	115	103	183	96	87
25-29	171	95	76	224	118	106
30-34	220	115	105	318	171	147
35-39	237	124	113	318	162	156
40-44	247	131	116	427	208	219
45-49	309	148	161	395	219	176
50-54	355	184	171	330	178	152
55-59	334	191	143	218	124	94
60-64	256	138	118	130	72	58
65-69	155	94	61	83	44	39
70-74	83	48	35	98	48	50
75-79	71	33	38	91	43	48
80-84	59	27	32	44	20	24
85-90	42	18	24	23	12	11
90+	17	10	7	15	5	10
16+	2,979	1,566	1,413	3,128	1,641	1,487
18+	2,832	1,493	1,339	2,973	1,557	1,416
65+	427	230	197	354	172	182
Median	40.1	40.4	39.7	35.7	35.7	35.7
Total	3,850	2,022	1,828	4,260	2,227	2,033

	WRANGELL CITY AND BOROUGH					
	July 1, 2008			April 1, 2000		
Age	Total	Male	Female	Total	Male	Female
0-4	111	66	45	149	81	68
5-9	118	65	53	181	94	87
10-14	142	71	71	241	131	110
15-19	167	87	80	171	90	81
20-24	121	71	50	84	47	37
25-29	88	51	37	99	46	53
30-34	88	43	45	135	61	74
35-39	102	49	53	177	84	93
40-44	131	62	69	249	126	123
45-49	180	91	89	237	129	108
50-54	213	119	94	180	93	87
55-59	175	96	79	142	76	66
60-64	136	74	62	122	72	50
65-69	103	51	52	81	44	37
70-74	99	54	45	75	38	37
75-79	63	35	28	49	22	27
80-84	32	16	16	41	20	21
85-90	23	10	13	26	7	19
90+	17	3	14	9	2	7
16+	1,736	909	827	1,838	939	899
18+	1,649	867	782	1,750	894	856
65+	338	337	168	281	133	148
Median	44.5	44.4	44.6	39.6	39.9	39.4
Total	2,109	1,114	995	2,448	1,263	1,185

Note: No adjustments have been made here for Census Bureau corrections to the 2000 Census.
Sources: U.S. Census Bureau and Alaska Department of Labor and Workforce Development, Research and Analysis Section, Demographics Unit

Table 2.7 (continued)
Alaska Region, Borough and Census Area Population by Age and Sex, 2008, 2000

	SOUTHWEST REGION					
	July 1, 2008			April 1, 2000		
Age	Total	Male	Female	Total	Male	Female
0-4	4,161	2,178	1,983	4,034	2,141	1,893
5-9	3,909	2,077	1,832	4,060	2,125	1,935
10-14	3,738	1,893	1,845	3,925	2,084	1,841
15-19	3,655	1,854	1,801	3,089	1,619	1,470
20-24	2,748	1,430	1,318	2,441	1,318	1,123
25-29	2,414	1,332	1,082	2,497	1,372	1,125
30-34	2,685	1,577	1,108	3,176	1,855	1,321
35-39	2,459	1,449	1,010	3,566	2,098	1,468
40-44	2,828	1,651	1,177	3,295	1,918	1,377
45-49	2,861	1,648	1,213	2,756	1,581	1,175
50-54	2,421	1,387	1,034	2,150	1,282	868
55-59	1,815	965	850	1,480	831	649
60-64	1,277	718	559	922	502	420
65-69	785	410	375	690	346	344
70-74	544	271	273	484	267	217
75-79	399	193	206	324	175	149
80-84	210	85	125	187	82	105
85-90	118	54	64	87	35	52
90+	73	29	44	36	19	17
16+	26,543	14,668	11,875	26,508	14,952	11,556
18+	24,954	13,884	11,070	25,195	14,289	10,906
65+	2,129	1,042	1,087	1,808	924	884
Median	27.8	29.4	25.8	29.1	30.4	27.3
Total	39,100	21,201	17,899	39,199	21,650	17,549

	ALEUTIANS EAST BOROUGH					
	July 1, 2008			April 1, 2000		
Age	Total	Male	Female	Total	Male	Female
0-4	97	58	39	116	60	56
5-9	92	49	43	117	61	56
10-14	94	49	45	131	68	63
15-19	117	70	47	156	95	61
20-24	218	152	66	208	136	72
25-29	303	216	87	190	125	65
30-34	361	281	80	280	198	82
35-39	308	239	69	367	269	98
40-44	338	225	113	303	210	93
45-49	323	203	120	285	178	107
50-54	164	104	60	252	164	88
55-59	121	72	49	141	88	53
60-64	86	53	33	80	51	29
65-69	28	15	13	36	24	12
70-74	26	14	12	15	11	4
75-79	12	9	3	12	8	4
80-84	8	5	3	8	4	4
85-90	3	1	2	0	0	0
90+	0	0	0	0	0	0
16+	2,405	1,654	751	2,312	1,551	761
18+	2,357	1,629	728	2,243	1,514	729
65+	77	44	33	71	47	24
Median	36.1	35.7	37.5	37.0	37.5	36.1
Total	2,699	1,815	884	2,697	1,750	947

	ALEUTIANS WEST CENSUS AREA					
	July 1, 2008			April 1, 2000		
Age	Total	Male	Female	Total	Male	Female
0-4	172	89	83	257	129	128
5-9	190	97	93	248	137	111
10-14	201	97	104	266	139	127
15-19	188	108	80	260	139	121
20-24	232	147	85	336	209	127
25-29	332	220	112	451	307	144
30-34	545	412	133	751	529	222
35-39	523	372	151	726	496	230
40-44	530	359	171	674	467	207
45-49	504	331	173	562	370	192
50-54	437	299	138	460	312	148
55-59	277	160	117	203	132	71
60-64	193	117	76	146	87	59
65-69	62	37	25	58	28	30
70-74	21	9	12	37	20	17
75-79	15	8	7	17	10	7
80-84	12	5	7	6	0	6
85-90	4	0	4	6	2	4
90+	1	0	1	1	0	1
16+	3,841	2,563	1,278	4,630	3,071	1,559
18+	3,774	2,533	1,241	4,526	3,028	1,498
65+	115	59	56	125	60	65
Median	38.4	38.5	38.2	36.1	36.7	34.9
Total	4,439	2,867	1,572	5,465	3,513	1,952

	BETHEL CENSUS AREA					
	July 1, 2008			April 1, 2000		
Age	Total	Male	Female	Total	Male	Female
0-4	2,121	1,113	1,008	1,915	1,041	874
5-9	1,984	1,068	916	1,888	988	900
10-14	1,806	910	896	1,717	926	791
15-19	1,704	833	871	1,345	691	654
20-24	1,205	575	630	1,065	550	515
25-29	1,008	495	513	1,019	523	496
30-34	960	467	493	1,137	609	528
35-39	897	452	445	1,307	698	609
40-44	1,042	582	460	1,157	617	540
45-49	1,040	575	465	967	534	433
50-54	930	492	438	732	419	313
55-59	744	390	354	599	320	279
60-64	518	278	240	327	165	162
65-69	359	178	181	302	141	161
70-74	241	120	121	215	122	93
75-79	190	83	107	144	77	67
80-84	94	38	56	106	47	59
85-90	51	24	27	46	20	26
90+	46	21	25	18	12	6
16+	10,683	5,421	5,262	10,207	5,392	4,815
18+	9,941	5,062	4,879	9,629	5,104	4,525
65+	981	464	517	831	419	412
Median	23.5	23.7	23.4	25.4	25.5	25.2
Total	16,940	8,694	8,246	16,006	8,500	7,506

Note: No adjustments have been made here for Census Bureau corrections to the 2000 Census.
Sources: U.S. Census Bureau and Alaska Department of Labor and Workforce Development, Research and Analysis Section, Demographics Unit

Table 2.7 (continued)
Alaska Region, Borough and Census Area Population by Age and Sex, 2008, 2000

	BRISTOL BAY BOROUGH					
	July 1, 2008			April 1, 2000		
Age	Total	Male	Female	Total	Male	Female
0-4	63	36	27	89	47	42
5-9	64	36	28	107	49	58
10-14	88	42	46	129	72	57
15-19	67	38	29	99	47	52
20-24	49	28	21	44	26	18
25-29	31	18	13	64	35	29
30-34	63	35	28	79	43	36
35-39	63	34	29	135	71	64
40-44	75	39	36	160	93	67
45-49	127	70	57	122	65	57
50-54	116	67	49	93	55	38
55-59	88	43	45	49	31	18
60-64	52	35	17	40	22	18
65-69	32	19	13	22	12	10
70-74	24	13	11	13	11	2
75-79	12	9	3	7	3	4
80-84	8	2	6	4	3	1
85-90	5	1	4	1	0	1
90+	2	1	1	1	0	1
16+	799	442	357	909	503	406
18+	770	424	346	864	481	383
65+	83	45	38	48	29	19
Median	41.8	42.1	41.5	36.0	37.3	34.6
Total	1,029	566	463	1,258	685	573

	DILLINGHAM CENSUS AREA					
	July 1, 2008			April 1, 2000		
Age	Total	Male	Female	Total	Male	Female
0-4	457	242	215	527	271	256
5-9	460	243	217	531	287	244
10-14	485	247	238	563	287	276
15-19	496	249	247	381	212	169
20-24	343	166	177	255	133	122
25-29	263	137	126	249	121	128
30-34	250	123	127	345	176	169
35-39	225	123	102	436	241	195
40-44	319	163	156	392	196	196
45-49	344	178	166	375	200	175
50-54	350	184	166	252	125	127
55-59	263	133	130	206	107	99
60-64	163	86	77	128	67	61
65-69	137	71	66	95	51	44
70-74	72	41	31	88	45	43
75-79	73	38	35	48	24	24
80-84	37	12	25	28	13	15
85-90	23	15	8	13	7	6
90+	11	3	8	10	4	6
16+	3,262	1,673	1,589	3,217	1,682	1,535
18+	3,039	1,566	1,473	3,045	1,587	1,458
65+	353	180	173	282	144	138
Median	27.7	27.9	27.6	29.1	28.9	29.3
Total	4,771	2,454	2,317	4,922	2,567	2,355

	LAKE AND PENINSULA BOROUGH					
	July 1, 2008			April 1, 2000		
Age	Total	Male	Female	Total	Male	Female
0-4	148	78	70	173	80	93
5-9	119	53	66	187	97	90
10-14	146	77	69	207	103	104
15-19	158	78	80	185	99	86
20-24	113	56	57	92	47	45
25-29	109	58	51	77	38	39
30-34	82	42	40	98	51	47
35-39	69	40	29	157	90	67
40-44	100	55	45	179	100	79
45-49	127	74	53	137	70	67
50-54	107	58	49	91	53	38
55-59	79	38	41	86	48	38
60-64	72	43	29	55	36	19
65-69	53	30	23	39	22	17
70-74	29	16	13	26	18	8
75-79	23	12	11	18	11	7
80-84	7	4	3	10	3	7
85-90	8	2	6	4	1	3
90+	3	0	3	2	2	0
16+	1,110	591	519	1,213	670	543
18+	1,036	557	479	1,134	628	506
65+	123	64	59	99	57	42
Median	29.2	30.8	27.6	29.4	32.0	26.2
Total	1,552	814	738	1,823	969	854

	WADE HAMPTON CENSUS AREA					
	July 1, 2008			April 1, 2000		
Age	Total	Male	Female	Total	Male	Female
0-4	1,103	562	541	957	513	444
5-9	1,000	531	469	982	506	476
10-14	918	471	447	912	489	423
15-19	925	478	447	663	336	327
20-24	588	306	282	441	217	224
25-29	368	188	180	447	223	224
30-34	424	217	207	486	249	237
35-39	374	189	185	438	233	205
40-44	424	228	196	430	235	195
45-49	396	217	179	308	164	144
50-54	317	183	134	270	154	116
55-59	243	129	114	196	105	91
60-64	193	106	87	146	74	72
65-69	114	60	54	138	68	70
70-74	131	58	73	90	40	50
75-79	74	34	40	78	42	36
80-84	44	19	25	25	12	13
85-90	24	11	13	17	5	12
90+	10	4	6	4	1	3
16+	4,443	2,324	2,119	4,020	2,083	1,937
18+	4,037	2,113	1,924	3,754	1,947	1,807
65+	397	186	211	352	168	184
Median	19.4	19.5	19.3	20.0	19.8	20.2
Total	7,670	3,991	3,679	7,028	3,666	3,362

Note: No adjustments have been made here for Census Bureau corrections to the 2000 Census.
Sources: U.S. Census Bureau and Alaska Department of Labor and Workforce Development, Research and Analysis Section, Demographics Unit

Table 2.8
Personal Income by Alaska Region, Borough and Census Area, 1990, 1995, 2000, 2007

	Income (thousands of dollars)				Percent of State			1990-2007	
Area Name	2007	2000	1995	1990	2007	2000	1990	Change in Income	Avg. Ann. Pct. Rate of Change
Alaska	27,272,807	18,741,427	15,414,795	12,617,439	100.00	100.00	100.00	14,655,368	6.83
Anchorage/Mat-Su Region	15,669,230	10,329,630	8,266,415	6,651,105	57.45	55.12	52.71	9,018,125	7.98
Anchorage Municipality	12,834,455	8,777,998	7,156,959	5,873,268	47.06	46.84	46.55	6,961,187	6.97
Matanuska-Susitna Borough	2,834,775	1,551,632	1,109,456	777,837	10.39	8.28	6.16	2,056,938	15.56
Gulf Coast Region	2,756,515	2,079,118	1,706,701	1,426,762	10.11	11.09	11.31	1,329,753	5.48
Kenai Peninsula Borough	1,879,960	1,398,638	1,114,581	889,917	6.89	7.46	7.05	990,043	6.54
Kodiak Island Borough	492,637	373,164	323,535	293,470	1.81	1.99	2.33	199,167	3.99
Valdez-Cordova Census Area	383,918	307,316	268,585	243,375	1.41	1.64	1.93	140,543	3.40
Interior Region	3,954,739	2,639,525	2,166,728	1,889,529	14.50	15.13	14.98	2,065,210	6.43
Fairbanks North Star Borough	3,425,596	2,303,272	1,878,174	1,547,619	12.56	12.29	12.27	1,877,977	7.14
Southeast Fairbanks Census Area	271,779	140,289	125,686	98,590	1.00	0.75	0.78	173,189	10.33
Yukon-Koyukuk Census Area /1	257,364	195,964	162,868	121,660	0.94	1.05	0.96	135,704	6.56
-Denali Borough /2	92,402	70,359	47,912	(N)	0.34	0.38	(N)	(N)	
-Yukon-Koyukuk Census Area /3	164,962	125,605	114,956	121,660	0.60	0.67	0.96	43,302	2.09
Northern Region	873,501	577,270	493,615	371,618	3.20	3.08	2.95	501,883	7.94
Nome Census Area	273,173	196,464	169,425	127,756	1.00	1.05	1.01	145,417	6.70
North Slope Borough	385,285	220,864	201,366	147,920	1.41	1.18	1.17	237,365	9.44
Northwest Arctic Borough	215,043	159,942	122,824	95,942	0.79	0.85	0.76	119,101	7.30
Southeast Region	2,920,736	2,318,676	2,063,694	1,747,621	10.71	12.37	13.85	1,173,115	3.95
Haines Borough	106,220	76,169	62,984	55,501	0.39	0.41	0.44	50,719	5.38
Juneau City and Borough	1,365,387	1,066,512	925,514	722,211	5.01	5.69	5.72	643,176	5.24
Ketchikan Gateway Borough	607,842	480,860	463,787	394,369	2.23	2.57	3.13	213,473	3.18
Prince of Wales-Outer Ketch. C.A.	138,665	128,625	124,206	116,322	0.51	0.69	0.92	22,343	1.13
Sitka City and Borough	324,283	256,932	217,953	195,903	1.19	1.37	1.55	128,380	3.85
Skagway-Yakutat-Angoon C.A. /4	152,224	123,246	104,359	93,310	0.56	0.66	0.74	58,914	3.71
-Skagway-Hoonah-Angoon C.A. /5	124,266	99,915	83,886	(N)	0.46	0.53	(N)	(N)	(N)
-Yakutat City and Borough /6	27,958	23,331	20,473	(N)	0.10	0.12	(N)	(N)	(N)
Wrangell-Petersburg Census Area	226,115	186,332	164,891	170,005	0.83	0.99	1.35	56,110	1.94
Southwest Region	1,098,086	797,208	717,642	652,464	4.03	4.25	5.17	445,622	3.20
Aleutians East Borough	81,153	60,911	53,352	45,884	0.30	0.33	0.36	35,269	3.66
Aleutians West Census Area	155,597	114,549	161,254	203,262	0.57	0.61	1.61	-47,665	-2.27
Bethel Census Area	462,358	311,973	258,513	194,115	1.70	1.66	1.54	268,243	5.53
Bristol Bay Borough	48,162	42,622	42,714	46,450	0.18	0.23	0.37	1,712	0.33
Dillingham Census Area	165,700	129,993	100,571	102,057	0.61	0.69	0.81	63,643	2.82
Lake and Peninsula Borough	48,982	38,105	29,639	(N)	0.18	0.20	(N)	(N)	(N)
Wade Hampton Census Area	136,134	99,055	71,599	60,696	0.50	0.53	0.48	75,438	5.05

Notes:
(N) indicates that income figures were not available for these places in this year.
Percentages will generally not add to 100, since some areas are included twice.
Income data source: U.S. Department of Commerce, Bureau of Economic Analysis.
The income data in this table do not match data in Table 2.7 in the 1998 and earlier Population Overviews because the BEA has changed its income definitions. One example of this is that government pensions have been included in personal income to match.
All income data are in current dollars; that is, the amounts have not been adjusted for inflation.
/1 Denali Borough was included in the Yukon-Koyukuk Census Area until 1991. For continuity, this line shows the old definition, including Denali Borough.
/2 Denali Borough was incorporated December 7, 1990.
/3 This line shows the new definition of the Yukon-Koyukuk Census Area, excluding the Denali Borough.
/4 Yakutat was included in this Census Area until 1992. For continuity, this line shows the old definition, including Yakutat.
/5 This line shows the new definition of the Skagway-Hoonah-Angoon Census Area, excluding Yakutat.
/6 Yakutat Borough was incorporated September 22, 1992.
/7 Lake and Peninsula Borough was incorporated April 24, 1989. Income data are not available for 1990 for this area.
Sources: U.S. Census Bureau and Alaska Department of Labor and Workforce Development, Research and Analysis Section, Demographics Unit

Table 2.9
Per Capita Income by Alaska Region, Borough and Census Area, 1990, 1995, 2000, 2007

	Per Capita Income				2000-2007		1990-2007	
Area Name	2007	2000	1995	1990	Change	Avg. Ann. Pct. Rate of Change	Change	Avg. Ann. Pct. Rate of Change
Alaska	40,434	29,303	25,624	22,939	11,131	5.43	17,495	4.49
Anchorage/Mat-Su Region	43,276	32,320	27,405	25,002	10,956	4.84	18,274	4.30
Anchorage Municipality	45,452	33,725	28,319	25,949	11,727	4.97	19,503	4.42
Matanuska-Susitna Borough	35,569	26,156	22,685	19,601	9,413	5.14	15,968	4.79
Gulf Coast Region	36,661	28,173	23,981	22,271	8,488	4.30	14,390	3.80
Kenai Peninsula Borough	36,069	28,147	24,280	21,811	7,922	4.02	14,258	3.85
Kodiak Island Borough	36,505	26,821	21,791	22,050	9,684	5.16	14,455	3.86
Valdez-Cordova Census Area	40,104	30,144	25,786	24,455	9,960	4.72	15,649	3.76
Interior Region	37,375	26,795	22,527	18,785	10,580	5.64	18,590	5.82
Fairbanks North Star Borough	37,504	27,804	23,030	19,913	9,700	4.98	17,591	5.20
Southeast Fairbanks Census Area	38,954	22,723	19,620	16,673	16,231	10.20	22,281	7.86
Yukon-Koyukuk Census Area /1	34,343	23,321	19,799	14,350	11,022	6.75	19,993	8.20
-Denali Borough /2	52,442	37,168	26,096	(N)	15,274	5.87	(N)	(N)
-Yukon-Koyukuk Census Area /3	28,779	19,294	17,990	18,120	9,485	7.02	10,659	3.46
Northern Region	37,110	24,266	22,032	18,234	12,844	7.56	18,876	6.09
Nome Census Area	28,861	21,364	19,052	15,415	7,497	5.01	13,446	5.13
North Slope Borough	57,411	29,907	29,099	24,740	27,504	13.14	32,671	7.77
Northwest Arctic Borough	29,210	22,190	18,635	15,695	7,020	4.52	13,515	5.07
Southeast Region	42,347	29,986	28,246	23,818	12,361	5.89	18,529	4.58
Haines Borough	47,293	31,843	27,625	26,217	15,450	6.93	21,076	4.73
Juneau City and Borough	45,311	34,727	32,248	26,998	10,584	4.35	18,313	3.99
Ketchikan Gateway Borough	46,439	34,203	31,413	28,520	12,236	5.11	17,919	3.70
Prince of Wales-Outer Ketch. C.A.	26,168	20,891	18,445	18,529	5,277	3.61	7,639	2.43
Sitka City and Borough	37,699	29,081	24,577	22,811	8,618	4.23	14,888	3.84
Skagway-Yakutat-Angoon C.A. /4	42,238	29,040	23,104	21,279	13,198	6.49	20,959	5.79
-Skagway-Hoonah-Angoon C.A. /5	41,616	29,079	22,388	(N)	12,537	6.16	(N)	(N)
-Yakutat City and Borough /6	45,239	28,875	26,588	(N)	16,364	8.10	(N)	(N)
Wrangell-Petersburg Census Area	37,705	27,877	22,908	24,142	9,828	5.04	13,563	3.30
Southwest Region	28,209	20,317	19,329	16,956	7,892	5.55	11,253	3.90
Aleutians East Borough	29,098	22,585	23,882	18,622	6,513	4.12	10,476	3.31
Aleutians West Census Area	34,631	20,960	28,535	21,446	13,671	9.32	13,185	3.62
Bethel Census Area	27,595	19,442	16,988	14,215	8,153	5.99	13,380	5.54
Bristol Bay Borough	46,759	33,881	35,924	32,943	12,878	5.43	13,816	2.47
Dillingham Census Area	34,745	26,411	22,914	25,438	8,334	4.51	9,307	2.15
Lake and Peninsula Borough	31,993	20,902	16,321	(N)	11,091	7.58	(N)	(N)
Wade Hampton Census Area	18,007	14,094	10,796	10,481	3,913	3.97	7,526	4.22

Notes:
Per capita estimates are produced by dividing BEA Total Personal Income data by the Alaska Department of Labor estimated population for the year. These estimates may differ slightly from the BEA estimates, which rely on the Census Bureau population estimates.
(N) indicates that income figures were not available for these places in this year.
Percentages will generally not add to 100, since some areas are included twice.
Income data source: U.S. Department of Commerce, Bureau of Economic Analysis.
The income data in this table do not match data in Table 2.7 in the 1998 and earlier Population Overviews because the BEA has changed its income definitions. One example of this is that government pensions have been included in personal income to match the handling of private pensions.
These revisions have increased personal income in Alaska by 5% to 7%.
All income data are in current dollars; the amounts have not been adjusted for inflation.
/1 Denali Borough was included in the Yukon-Koyukuk Census Area until 1991. For continuity, this line shows the old definition, including Denali Borough.
/2 Denali Borough was incorporated December 7, 1990.
/3 This line shows the new definition of the Yukon-Koyukuk Census Area, excluding the Denali Borough.
/4 Yakutat was included in this Census Area until 1992. For continuity, this line shows the old definition, including Yakutat.
/5 This line shows the new definition of the Skagway-Hoonah-Angoon Census Area, excluding Yakutat.
/6 Yakutat Borough was incorporated September 22, 1992.
/7 Lake and Peninsula Borough was incorporated April 24, 1989. Income data are not available for 1990 for this area.
Sources: U.S. Census Bureau and Alaska Department of Labor and Workforce Development, Research and Analysis Section, Demographics Unit

Chapter 3

Special Populations and Areas

Introduction

As with past editions of Alaska Population Overview, estimates are presented here for different special populations or special geographic areas. These include the armed forces population, the population of legislative districts, school districts, Alaska Native Regional Corporations and areas of Canada that are adjacent to Alaska. Persons interested in special populations or geographic areas other than those presented here should contact the State Demographer (gregory.williams@alaska.gov).

Armed Forces

Historically, the armed forces have been an important part of Alaska's population. The military buildup in Alaska during World War II and the Korean War was largely responsible for opening Alaska and paving the way for much of its growth since statehood. In 1960, some 32,680 persons 16 years old and over worked in the military and were stationed in the state. Fully 33 percent of the total labor force at that time was military. As Alaska's economy matured and diversified, the proportion of military has fallen. By 1990, active duty military assigned to the state numbered 23,132 and represented about 5.9 percent of the state's total labor force. In 2008, the number of active duty military personnel was 21,067, representing 4.2 percent of the labor force. Despite the decrease in military presence, the armed forces remain one of the largest employers, providing more jobs in Alaska than the top five private sector employers in 2008 combined (15,500). The number of military stationed in the state exceeds the number employed by other large public sector employers, including the federal government (16,891) and the University of Alaska (7,140).

The number of full time military, plus their dependents stationed in Alaska in 2008, totaled 52,834. (Military and dependent populations for the state are shown by borough and census area in Tables 3.1 and 3.2.) Overall, the number of active duty military and dependents declined 4.4 percentage points between 1990 and 2008. The closure of Adak Naval Air Station (NAS), King Salmon Air Force Station (AFS), Galena AFS, and Eareckson AFS contributed to these declines. Additionally, personnel restructuring, some of which involved cuts, occurred at Air Force and Army bases in Anchorage and Fairbanks and at Fort Greely, near Delta Junction. Between 2000 and 2008, renewed military presence at Fort Greely, and a gradual buildup of forces elsewhere have reversed a downward trend, at least temporarily. In 2008, the military and dependent population had increased 24 percent since 2000; more closely reflecting the military populations of the early 1990's.

Figure 3.1
Alaska Military and Civilian Population by Age and Sex, 2000

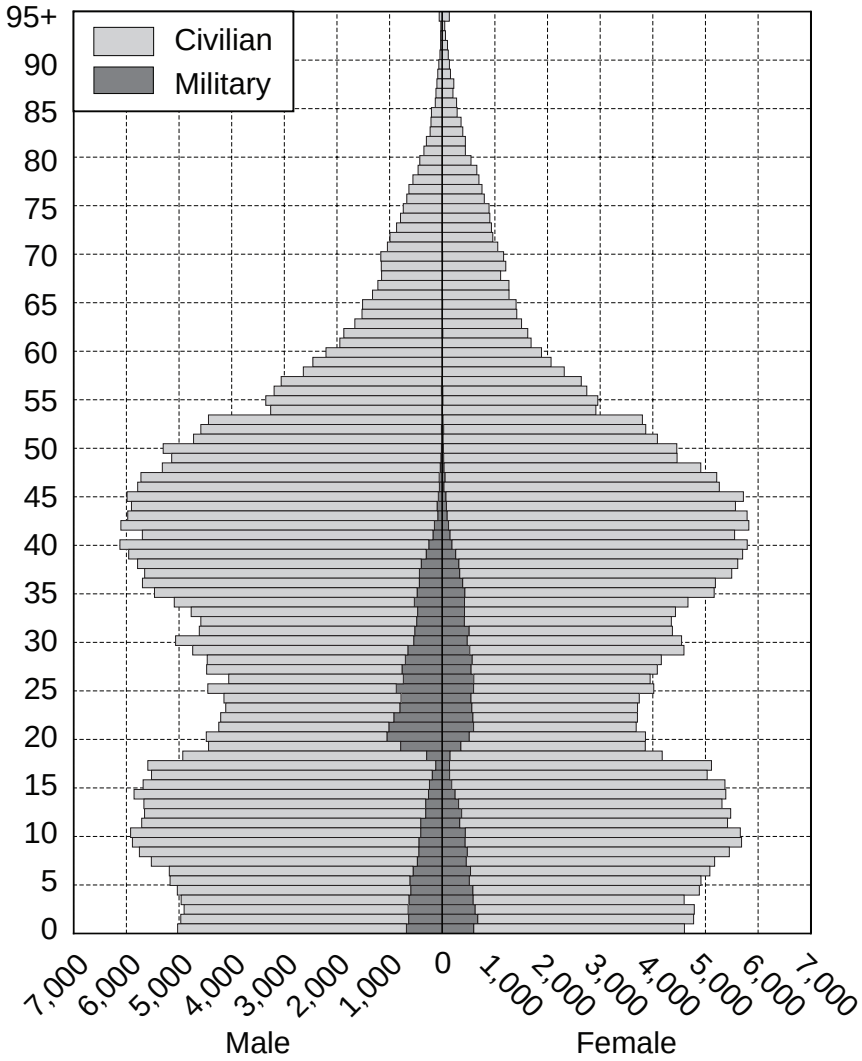

Sources: U.S. Census Bureau and Alaska Department of Labor and Workforce Development, Research and Analysis Section, Demographics Unit

Table 3.1
Military Population in Alaska, 2000, 2007-2008

Area Name	July 1, 2008 Number of Military	July 1, 2008 Percent of Area Population	July 1, 2007 Number of Military	July 1, 2007 Percent of Area Population	July 1, 2000 Number of Military	July 1, 2000 Percent of Area Population
ALASKA	21,067	3.1	23,141	3.4	17,574	2.8
Aleutians East Borough	0	0.0	0	0.0	0	0.0
Aleutians West Census Area	58	1.3	54	1.2	40	0.7
Anchorage Municipality	12,113	4.3	11,942	4.2	8,630	3.3
Bethel Census Area	0	0.0	0	0.0	0	0.0
Bristol Bay Borough	0	0.0	0	0.0	0	0.0
Denali Borough	96	5.2	95	5.4	132	7.0
Dillingham Census Area	0	0.0	0	0.0	0	0.0
Fairbanks North Star Borough	6,649	7.4	8,861	9.7	6,861	8.3
Haines Borough	0	0.0	0	0.0	0	0.0
Juneau Borough	215	0.7	250	0.8	192	0.6
Kenai Peninsula Borough	84	0.2	89	0.2	97	0.2
Ketchikan Gateway Borough	265	2.0	285	2.2	222	1.6
Kodiak Island Borough	1,003	7.5	983	7.3	913	6.6
Lake and Peninsula Borough	0	0.0	0	0.0	0	0.0
Matanuska-Susitna Borough	0	0.0	0	0.0	0	0.0
Nome Census Area	25	0.3	23	0.2	23	0.3
North Slope Borough	0	0.0	0	0.0	0	0.0
Northwest Arctic Borough	0	0.0	0	0.0	0	0.0
Prince Of Wales-Outer Ketchikan C.A.	0	0.0	0	0.0	0	0.0
Sitka Borough	188	2.2	188	2.2	183	2.1
Skagway-Hoonah-Angoon Census Area	0	0.0	0	0.0	0	0.0
Southeast Fairbanks Census Area	201	2.9	201	2.9	166	2.7
Valdez-Cordova Census Area	145	1.5	145	1.5	95	0.9
Wade Hampton Census Area	0	0.0	0	0.0	0	0.0
Wrangell-Petersburg Census Area	25	0.4	25	0.4	20	0.3
Yakutat Borough	0	0.0	0	0.0	0	0.0
Yukon-Koyukuk Census Area	0	0.0	0	0.0	0	0.0

Note: Area populations are based on the military location where assigned and not the place of residence.
C.A.=Census Area
Source: Alaska Department of Labor & Workforce Development, Research and Analysis Section, Demographics Unit

In 2008, the Army represented the largest military presence in the state, with 52 percent of the active duty members and dependents. This represents a sizeable increase from the 40 percent in 1990. The Army bases are Fort Richardson in Anchorage, Fort Wainwright in Fairbanks and Fort Greeley in Delta Junction.

The second largest military contingent was the Air Force and their dependents, with approximately 38 percent of the active duty military and dependents. This represents a decline of 12 percent since 2000. Nearly all Air Force personnel and their families were assigned to either Elmendorf AFB in Anchorage and Eielson AFB in Fairbanks.

Another branch of the armed services with a substantial presence in the state is the Coast Guard, with approximately 10 percent of the active duty members and dependents.

The Navy no longer maintains a significant presence here. Naval assignments all but disappeared in Alaska with the closure of Adak naval air station in 1997. At its peak in 1989, active duty personnel and dependents stationed at this remote base in the Aleutians West Census Area numbered 4,688. Today, the Navy has less than a score of active duty personnel in Alaska, primarily assigned to Alaska Command.

As remote military installations have closed, military bases closer to urban areas in the state have increased as a share of the total military. In 2008, for example, the Municipality of Anchorage and the Fairbanks North Star Borough were home to 89 percent of all military and dependents assigned in Alaska, up from 84 percent in 1990.

When the size of military and dependent populations is considered relative to local, non-military populations, some bases play a more significant role in local areas than others. The influence of Eielson AFB and Fort Wainwright in Fairbanks North Star Borough is significant. Military and their families accounted for almost 19 percent of the residents in the borough in 2008, down slightly from 2000. Fort Greely's military population accounted for 20 percent of the population of Southeast Fairbanks Cen-

Table 3.2
Military and Dependent Population in Alaska, 2000, 2007-2008

Area Name	July 1, 2008 Number of Military and dependents	July 1, 2008 Percent of Area Population	July 1, 2007 Number of Military and dependents	July 1, 2007 Percent of Area Population	July 1, 2000 Number of Military and dependents	July 1, 2000 Percent of Area Population
ALASKA	52,834	7.8	54,685	8.1	42,592	6.8
Aleutians East Borough	0	0.0	0	0.0	0	0.0
Aleutians West Census Area	61	1.4	57	1.3	43	0.8
Anchorage Municipality	30,055	10.5	29,528	10.5	20,884	8.0
Bethel Census Area	0	0.0	0	0.0	0	0.0
Bristol Bay Borough	0	0.0	0	0.0	0	0.0
Denali Borough	275	14.9	220	12.5	133	7.0
Dillingham Census Area	0	0.0	0	0.0	0	0.0
Fairbanks North Star Borough	17,111	19.0	19,358	21.2	15,964	19.3
Haines Borough	0	0.0	0	0.0	0	0.0
Juneau Borough	614	2.0	656	2.2	605	2.0
Kenai Peninsula Borough	201	0.4	206	0.4	216	0.4
Ketchikan Gateway Borough	608	4.7	644	4.9	506	3.6
Kodiak Island Borough	2,439	18.2	2,567	19.0	3,081	22.1
Lake and Peninsula Borough	0	0.0	0	0.0	0	0.0
Matanuska-Susitna Borough	0	0.0	0	0.0	0	0.0
Nome Census Area	25	0.3	23	0.2	23	0.3
North Slope Borough	0	0.0	0	0.0	0	0.0
Northwest Arctic Borough	0	0.0	0	0.0	0	0.0
Prince Of Wales-Outer Ketchikan C.A.	0	0.0	0	0.0	0	0.0
Sitka Borough	503	5.8	429	5.0	473	5.4
Skagway-Hoonah-Angoon Census Area	0	0.0	0	0.0	0	0.0
Southeast Fairbanks Census Area	543	7.7	548	7.9	377	6.1
Valdez-Cordova Census Area	344	3.6	382	4.0	245	2.4
Wade Hampton Census Area	0	0.0	0	0.0	0	0.0
Wrangell-Petersburg Census Area	55	0.9	67	1.1	42	0.6
Yakutat Borough	0	0.0	0	0.0	0	0.0
Yukon-Koyukuk Census Area	0	0.0	0	0.0	0	0.0

Note: Area populations are based on the military location where assigned and not the place of residence.
C.A.=Census Area
Source: Alaska Department of Labor & Workforce Development, Research and Analysis Section, Demographics Unit

sus Area in 1990, but had a much greater impact in the Delta Junction area where it was located. After closing and reopening as part of missile defense, Fort Greely has made a small comeback, and the base population is up to 8 percent of the population of the Southeast Fairbanks Census Area. Figure 3.1 illustrates military and civilian population composition by age and sex.

Legislative Districts

There are 40 House districts and 20 Senate districts in the state. The current House and Senate areas of the Alaska State Legislature were established by the redistricting plan of 2002. The 2000 census counts are shown in Table 3.4 for each district as well as the 2008 estimates of total population, number of children, voting age population and older population. Voter registration information for 2008 and the results of the 2008 statewide general election are included in the table as provided by the Alaska Division of Elections. The number of registered voters may be higher than the voting age population in areas with high population turnover, due to the length of time it takes to clear voter registration rolls.

We estimate that the average house district is currently 16,993 persons and the average Senate District is 33,986. The fastest growing election districts are senate districts H and G, which are equivalent to house districts 13, 14, 15 and 16. These districts include parts of the Matanuska-Susitna Borough and the Anchorage Municipality, especially the quickly growing areas surrounding Palmer and Wasilla. House districts 13, 14 and 15 have all grown around 40 percent since 2000, and HD 16 has grown over 24 percent in the past 6 years.

The election districts that have seen the largest population losses can be found across the state, but most losses have been in Southeast Alaska. House district 5 largely covers parts of Southeast, from Valdez to Metlakatla, and has lost over 11 percent of its population since 2000. Population decline has also been experienced in HD 37, an amalgam of the Aleutian Islands, the Bristol Bay Borough and parts of the Lake and Peninsula Borough and Dillingham Census Area, which has lost about 10 percent of its population in the past 6 years. House district 1, which includes Ketchikan Borough and a smattering of

Table 3.3
Population Estimates for Alaska Native Regional Corporation Areas, By Race, 2008, 2000

	July 1, 2008			April 1, 2000		
Area Name	Total 2008	One Race Alone Native American	Alone or in Combination Native American	Total	One Race Alone Native American	Alone or in Combination Native American
ALASKA	679,720	109,116	134,633	626,931	98,740	117,950
Alaska Native Regional Corporations	678,348	107,993	133,502	625,489	97,560	119,241
AHTNA	3,761	725	929	3,690	712	890
Aleut	7,138	1,752	1,845	8,162	2,158	2,274
Arctic Slope	6,706	4,515	4,891	7,385	5,070	5,453
Bering Straits	9,499	6,977	7,343	9,196	6,929	7,274
Bristol Bay	7,232	4,718	5,052	7,891	5,365	5,749
Calista	24,610	20,543	21,355	23,074	19,690	20,353
Chugach	11,825	1,818	3,235	12,087	1,707	2,165
Cook Inlet	414,870	35,771	49,712	364,220	25,295	35,972
Doyon	104,099	12,494	16,137	97,151	11,233	14,128
Koniag	13,373	1,984	2,385	13,913	2,048	2,452
NANA	7,407	5,826	6,046	7,208	5,961	6,181
Sealaska	67,828	10,871	14,572	71,512	11,392	15,059
American Indian Reservations - Annette Island Reserve	1,372	1,123	1,131	1,442	1,180	1,291

Source: Alaska Department of Labor & Workforce Development, Research and Analysis Section, Demographics unit.

surrounding areas, has lost almost 8 percent, and HD 2, which encompasses the Wrangell area, has lost almost 6 percent.

School Districts

Population estimates for Alaska school districts are generally used for planning purposes. Effective allocation of resources is possible only when the magnitude of population is known. Table 3.4 shows the population for Alaska urban and rural school districts for 1990 and 2000 through 2008. Change in each district's population for the periods 1990-2000 and 2000-2008 are shown, along with annual changes for those periods. Each district's share of the state's population in 2008 is also shown.

Table 3.5 provides information on the percent of high school and college graduates over 25 years of age in 2000. In 2000, 88.3 percent of Alaska's population 25 years old and over had completed high school, or its equivalent. The American Community Survey shows that by 2007 that percentage rose to 90.2 percent, placing Alaska third in the ranking of states for high school graduates. States with greater proportions of high school graduates among the 25 and over population are Minnesota and Wyoming. The national average is 84.0%.

In 2000, 24.7 percent of all Alaskans 25 years and over were college graduates. The American Community Survey for 2007 indicates that the proportion who completed a bachelor's degree was 26.2 percent, up slightly. In 2007, Alaska ranked 24th in the proportion of its population that had completed college, slightly below the national average of 27.0%.

A change in the educational level for districts over a period of time may reflect the educational level of the migrating population or aging of the population. In recent history, younger generations have generally had a higher level of education than older generations.

Of the 54 Alaska School Districts in 2008, the Anchorage School District had the largest population, with 284,994 people. The district was home to 42 percent of the state's total population. Conversely, the Pelican School District had the fewest people. Only 113 people, or 0.02 percent of the state's total population, lived there.

Between 1990 and 2000, only five school districts grew faster than the state average. These were Matanuska-Susitna Borough (4.1 percent), Delta/Greely (2.4 percent), Kashunamiut (2.3 percent), Yupiit (1.6 percent), Anchorage (1.1 percent) and Fairbanks North Star Borough (1.0 percent) School Districts. Overall, the state's population has grown annually at 1.0 percent ever since 1990.

Sixteen school districts lost population between 1990 and 2000. Much of the population loss occurred within school districts of Southeast Alaska. The average annual rates of decline during this nine-year period were:

Pelican (-3.1 percent), Southeast Island (-2.3 percent), Chatham (-1.2 percent) and Hydaburg (-0.1 percent). A loss of timber harvesting and wood processing jobs within these areas prompted people to move from those mostly rural locations. The military base closures within the Galena School District (-4.2 percent) and Bristol Bay School District (-1.2 percent) led to population declines in those areas. The Chugach School District (-4.4 percent) lost population through annexation. Outlying areas in the vicinity of Cordova had previously been included as a part of the Chugach school district, although children attended Cordova schools. In 1993, Cordova legally extended its city boundary to include this area. Students in Hyder, a small community located 75 air miles northeast of Ketchikan on the Canadian border, are no longer being bussed to Stewart, British Columbia. The Hyder School was opened in August 2000.

For the most recent one-year period, 2007-2008, 26 of Alaska's 53 school districts (49 percent) were estimated to have lost population while the total state population increased by 0.8 percent. The largest decreases in population were in the following districts: Southeast Island (-11.6 percent), Iditarod Area (-5.2 percent), Galena City (-4.6 percent), Yakutat (-4.3 percent), Chatham (-3.8 percent), Aleutians East (-3.3 percent), Hydaburg City (-3.2 percent), Nenana City (-3.0 percent), Copper River (-2.9 percent), and Unalaska City (-2.7 percent). Some of these districts are in Southeast Alaska and showed the continuing impact of cuts in logging and timber production. Other districts listed have been affected by declining economies of fishing and fish processing. Interior or rural communities are experiencing out-migration to more urban areas.

School districts showing the largest population growth during 2007-2008 were: Aleutians Region (13.1 percent), Wrangell City (8.3 percent), Craig City (6.4 percent), Klawock City (5.8 percent), Denali (4.8 percent), Saint Mary's (4.5 percent), Pelican City (3.6 percent), Matanuska-Susitna (3.5 percent), Annette Island (3.2 percent), and Yupiit (2.8 percent). Districts with growing populations tended to be areas with higher than average birth rates or higher than average rates of in-migration or immigration. The above average growth in most of the districts is an indicator of the dangers of using percent growth for comparison. Seven of the ten fastest growing districts populations have been trending downward, and the 2008 estimate does not necessarily indicate a reversal of that trend.

Alaska Native Regional Corporation Estimates

The Alaska Native Claims Settlement Act of 1971 created 12 in-state Alaska Native Regional Corporations (ANRCs) which cover the entire state except for the Annette Island Reserve, which is Alaska's only American Indian reservation. These regional corporations were established to facilitate Alaska Native business and nonprofit endeavors. Corporation boundaries were created to include, as far as practicable, Alaska Natives who share a common heritage and common interests. Population estimates for each regional corporation by race are shown in Table 3.3. The estimates of Native population living within these regions do not necessarily represent shareholders, since shareholders can live outside their corporation area.

The Alaska Native Regional Corporations with the largest Native populations in 2008 were: Cook Inlet (35,771), Calista (20,543), Doyon (12,494) and Sealaska (10,871). Two of the 12 ANRC's had Native American populations comprising at least three quarters of their total population Calista (83 percent) and NANA (79 percent). From 2000 to 2008, the population of Native Americans increased the most in the following ANRC's: Cook Inlet (10,476), Doyon (1,261), Calista (853), and Chugach (111). The largest decreases in Native American populations were in Bristol Bay (-647), Arctic Slope (-555), Sealaska (-521), and Aleut (-406). These numbers do not include persons of more than one race.

Population of Areas Neighboring Alaska

Alaskans visiting or conducting business with the government of Canada or its people frequently use information on areas and communities that are adjacent to Alaska. Table 3.6 includes population figures for selected areas and communities located within the Yukon Territory and along the border of British Columbia, taken from their 2008 estimates. The areas of British Columbia (59,376) and the Yukon (33,294) adjacent to Southeast contain 92,670 persons compared to the 69,202 population of Southeast Alaska.

Population figures for selected locations within the Russian Far East for 1990 were also published in the Alaska Population Overview: 1991 Estimates. The most recent census of the Russian Federation was conducted in 2002. This census showed the Russian Far East as home to some 6.7 million people; nearly 600,000 of whom live in Magadan, Chukotka and Kamchatka, areas nearest Alaska.

Table 3.4
Population by House and Senate District 2000, 2008; Registered Voters by Party and General Election Results, 2008

				July 1, 2008 Population by Age Group							
Area Name	Representative	Senator		House District Total	% of Total	Under 5	5-17	18+	% of Total	18-64	65+
Total				679,720	100.00	56,242	140,642	482,836	100.00	433,384	49,452
Average Population				16,993		1,406	3,516	12,071		10,835	1,236
HD 1 SD A	Kyle Johansen (R)	Bert Stedman (R)		13,832	2.03	967	2,561	10,304	2.13	8,899	1,405
HD 2 SD A	Peggy Wilson (R)			14,104	2.07	880	2,559	10,665	2.21	8,974	1,691
HD 3 SD B	Beth Kerttula (D)	Dennis Egan (D) /2		15,207	2.24	936	2,424	11,847	2.45	10,206	1,641
HD 4 SD B	Cathy Engstrom Munoz (R)			15,220	2.24	1,143	3,051	11,026	2.28	10,174	852
HD 5 SD C	Bill Thomas (R)	Albert Kookesh (D)		13,368	1.97	819	2,516	10,033	2.08	8,584	1,449
HD 6 SD C	Woodie Salmon (D)			14,564	2.14	1,236	3,364	9,964	2.06	8,621	1,343
HD 7 SD D	Mike Kelly (R)	Joe Thomas (D)		16,725	2.46	1,143	3,542	12,040	2.49	11,059	981
HD 8 SD D	David Guttenberg (D)			16,597	2.44	1,055	2,974	12,568	2.60	11,773	795
HD 9 SD E	Scott Kawasaki (D)	Joe Paskvan (D)		17,323	2.55	1,554	3,086	12,683	2.63	10,687	1,996
HD 10 SD E	Jay Ramras (R)			17,017	2.50	2,100	2,935	11,982	2.48	11,010	972
HD 11 SD F	John Coghill (R)	Gene Therriault (R)		17,129	2.52	1,449	3,769	11,911	2.47	11,134	777
HD 12 SD F	John Harris (R)			17,792	2.62	1,700	3,883	12,209	2.53	11,314	895
HD 13 SD G	Carl Gatto (R)	Linda Menard (R)		22,559	3.32	1,843	5,101	15,615	3.23	13,859	1,756
HD 14 SD G	Wes Keller (R)			22,384	3.29	2,123	5,081	15,180	3.14	13,745	1,435
HD 15 SD H	Mark Neuman (R)	Charlie Huggins (R)		22,477	3.31	1,632	4,668	16,177	3.35	14,455	1,722
HD 16 SD H	Bill Stoltze (R)			20,015	2.94	1,493	4,416	14,106	2.92	12,743	1,363
HD 17 SD I	Anna Fairclough (R)	Fred Dyson (R)		17,171	2.53	1,242	4,239	11,690	2.42	11,035	655
HD 18 SD I	Nancy Dahlstrom (R)			17,032	2.51	2,376	3,428	11,228	2.33	10,858	370
HD 19 SD J	Pete Petersen (D)	Bill Wielechowski (D)		17,394	2.56	1,455	3,682	12,257	2.54	10,796	1,461
HD 20 SD J	Max Gruenberg (D)			17,330	2.55	1,971	3,860	11,499	2.38	10,454	1,045
HD 21 SD K	Harry Crawford (D)	Bettye Davis (D)		17,321	2.55	1,330	3,735	12,256	2.54	11,179	1,077
HD 22 SD K	Sharon Cissna (D)			17,353	2.55	1,393	3,324	12,636	2.62	11,419	1,217
HD 23 SD L	Les Gara (D)	Johnny Ellis (D)		17,671	2.60	1,075	2,289	14,307	2.96	11,700	2,607
HD 24 SD L	Berta Gardner (D)			17,415	2.56	1,375	3,028	13,012	2.69	11,447	1,565
HD 25 SD M	Mike Doogan (D)	Hollis French (D)		17,464	2.57	1,317	2,656	13,491	2.79	11,874	1,617
HD 26 SD M	Lindsey Holmes (D)			17,443	2.57	1,178	3,028	13,237	2.74	11,521	1,716
HD 27 SD N	Robert L."Bob" Buch (D)	Lesil McGuire (R)		17,261	2.54	1,395	3,682	12,184	2.52	11,286	898
HD 28 SD N	Craig Johnson (R)			17,279	2.54	1,349	3,907	12,023	2.49	11,053	970
HD 29 SD O	Chris Tuck (D)	Kevin Meyer (R)		17,322	2.55	1,588	3,311	12,423	2.57	11,506	917
HD 30 SD O	Charisse Millett (R)			17,229	2.53	1,484	4,014	11,731	2.43	11,033	698
HD 31 SD P	Bob Lynn (R)	Con Bunde (R)		17,216	2.53	1,135	4,078	12,003	2.49	11,115	888
HD 32 SD P	Mike Hawker (R)			16,717	2.46	966	3,435	12,316	2.55	11,262	1,054
HD 33 SD Q	Kurt Olson (R)	Thomas Wagoner (R)		17,488	2.57	1,275	3,588	12,625	2.61	10,913	1,712
HD 34 SD Q	Mike Chenault (R)			17,477	2.57	1,048	3,458	12,971	2.69	11,209	1,762
HD 35 SD R	Paul Seaton (R)	Gary Stevens (R)		17,613	2.59	1,145	3,141	13,327	2.76	11,423	1,904
HD 36 SD R	Alan Austerman (R)			14,240	2.09	1,252	3,264	9,724	2.01	8,784	940
HD 37 SD S	Bryce Edgmon (D)	Lyman Hoffman (D)		13,623	2.00	854	2,365	10,404	2.15	9,733	671
HD 38 SD S	Bob Herron (D)			15,793	2.32	2,018	4,517	9,258	1.92	8,356	902
HD 39 SD T	Richard Foster (D)	Donald Olson (D)		15,862	2.33	2,079	4,666	9,117	1.89	8,192	925
HD 40 SD T	Reggie Joule (D)			14,693	2.16	1,869	4,017	8,807	1.82	7,999	808

Source: Alaska Department of Labor and Workforce Development, Research and Analysis Section, Demographics Unit, August 5, 2009
/1Official Returns, November 2008 General Election,State of Alaska Division of Elections
/2 Dennis Egan appointed to fill the unexpired term of Kim Elton.

Table 3.4 (continued)
Population by House and Senate District 2000, 2008; Registered Voters by Party and General Election Results, 2008

	April 1, 2000				November 4, 2008				November 4, 2008 - General Election				
Area Name	Total	% of Total	18+	% of Total	Regis-tered Voters /1	Demo-crat	Republi-can	Other	Regis-tered Voters /1	Ballots Cast	% of 18+ Popula-tion Voting	Votes for House Winner /2	Votes for Senate Winner /2
Total	626,932	100.00	436,215	100.00	496,828	77,036	127,446	292,346	495,731	327,341	67.80%	158,939	151,767
Average Population	15,673		10,905										
HD 1 SD A	15,031	2.40	10,817	2.48	11,181	1,332	2,852	6,997	11,174	7,002	67.95%	3,780	7,003
HD 2 SD A	14,991	2.39	10,809	2.48	11,767	1,945	2,467	7,355	11,755	7,766	72.82%	3,472	
HD 3 SD B	15,203	2.42	11,459	2.63	12,823	3,267	1,818	7,738	12,802	8,804	74.31%	2,355	11,131
HD 4 SD B	15,508	2.47	10,835	2.48	12,676	2,143	2,567	7,966	12,662	8,770	79.54%	3,454	
HD 5 SD C	15,048	2.40	10,669	2.45	11,085	2,097	1,950	7,038	11,058	7,173	71.49%	3,024	7,004
HD 6 SD C	14,905	2.38	9,774	2.24	10,633	1,712	2,438	6,483	10,594	6,866	68.91%	3,439	
HD 7 SD D	15,494	2.47	10,899	2.50	14,895	1,962	3,773	9,160	14,855	10,924	90.73%	4,884	10,641
HD 8 SD D	15,552	2.48	11,572	2.65	14,406	2,466	3,063	8,877	14,356	10,344	82.30%	3,920	
HD 9 SD E	15,723	2.51	11,261	2.58	12,016	2,201	2,808	7,007	11,974	7,181	56.62%	3,178	5,894
HD 10 SD E	15,599	2.49	10,847	2.49	11,850	2,203	3,206	6,441	11,792	5,640	47.07%	2,608	
HD 11 SD F	15,904	2.54	10,826	2.48	15,045	1,388	5,406	8,251	14,954	9,892	83.05%	5,899	6,059
HD 12 SD F	16,303	2.60	10,861	2.49	12,762	1,316	4,388	7,058	12,697	7,612	62.35%	4,397	
HD 13 SD G	16,231	2.59	10,835	2.48	15,758	1,492	5,437	8,829	15,711	11,558	74.02%	6,813	7,902
HD 14 SD G	16,119	2.57	10,567	2.42	14,952	1,477	4,965	8,510	14,927	10,482	69.05%	6,415	
HD 15 SD H	16,137	2.57	11,235	2.58	16,029	1,495	4,650	9,884	15,982	11,108	68.67%	6,665	7,655
HD 16 SD H	16,104	2.57	11,082	2.54	14,661	1,363	4,863	8,435	14,629	10,727	76.05%	6,426	
HD 17 SD I	15,819	2.52	10,642	2.44	13,795	1,560	4,941	7,294	13,781	9,466	80.98%	5,375	6,611
HD 18 SD I	15,639	2.49	10,266	2.35	12,547	1,972	4,446	6,129	12,503	6,425	57.22%	3,210	
HD 19 SD J	15,841	2.53	11,020	2.53	11,629	2,125	2,599	6,905	11,623	7,390	60.29%	3,338	6,543
HD 20 SD J	15,837	2.53	10,397	2.38	10,118	2,010	1,682	6,426	10,114	5,164	44.91%	2,112	
HD 21 SD K	15,850	2.53	11,086	2.54	12,565	2,189	3,364	7,012	12,537	8,692	70.92%	4,068	8,140
HD 22 SD K	15,831	2.53	11,413	2.62	11,074	2,265	2,028	6,781	11,076	6,654	52.66%	2,604	
HD 23 SD L	15,847	2.53	12,703	2.91	11,718	2,786	1,962	6,970	11,694	7,114	49.72%	2,274	8,123
HD 24 SD L	15,812	2.52	11,696	2.68	12,406	2,158	2,876	7,372	12,406	7,721	59.34%	3,482	
HD 25 SD M	15,836	2.53	12,129	2.78	10,882	2,105	1,899	6,878	10,894	6,475	47.99%	2,527	8,134
HD 26 SD M	15,823	2.52	11,877	2.72	12,312	2,404	2,673	7,235	12,322	8,724	65.91%	3,441	
HD 27 SD N	15,820	2.52	11,053	2.53	12,280	1,692	3,272	7,316	12,271	8,522	69.94%	4,270	7,924
HD 28 SD N	15,839	2.53	10,893	2.50	13,534	1,894	4,042	7,598	13,520	9,822	81.69%	5,045	
HD 29 SD O	15,846	2.53	11,271	2.58	11,271	1,766	2,799	6,706	11,263	6,979	56.18%	3,401	7,493
HD 30 SD O	15,839	2.53	10,673	2.45	12,758	1,892	3,578	7,288	12,761	9,208	78.49%	4,685	
HD 31 SD P	15,811	2.52	10,886	2.50	13,795	1,743	4,502	7,550	13,765	10,245	85.35%	5,502	9,873
HD 32 SD P	15,329	2.45	11,161	2.56	16,318	2,318	5,079	8,921	16,296	12,349	100.27%	5,893	
HD 33 SD Q	16,466	2.63	11,220	2.57	13,498	1,499	4,119	7,880	13,462	8,944	70.84%	4,967	6,428
HD 34 SD Q	16,409	2.62	11,524	2.64	13,790	1,165	4,398	8,227	13,753	9,582	73.87%	5,623	
HD 35 SD R	16,436	2.62	11,815	2.71	13,800	2,121	3,227	8,452	13,776	9,530	71.51%	3,994	8,187
HD 36 SD R	14,928	2.38	10,019	2.30	10,507	1,152	3,010	6,345	10,480	6,691	68.81%	3,314	
HD 37 SD S	15,150	2.42	11,192	2.57	8,095	1,510	1,294	5,291	8,041	4,698	45.16%	2,366	5,325
HD 38 SD S	14,921	2.38	8,970	2.06	8,448	2,550	858	5,040	8,417	4,846	52.34%	2,072	
HD 39 SD T	14,996	2.39	8,845	2.03	8,430	2,197	1,016	5,217	8,388	5,222	57.28%	2,474	5,697
HD 40 SD T	15,155	2.42	9,116	2.09	8,719	2,104	1,131	5,484	8,666	5,029	57.10%	2,173	

Source: Alaska Department of Labor and Workforce Development, Research and Analysis Section, Demographics Unit, August 5, 2009
/1Official Returns, November 2008 General Election,State of Alaska Division of Elections
/2 Dennis Egan appointed to fill the unexpired term of Kim Elton.

Table 3.5
Population Estimates for Alaska School Districts and Level of Education, 1990, 2000, 2005-2008

School Districts	July 1, 2008	Percent of State	July 1, 2007	July 1, 2006	July 1, 2005	April 1 2000	April 1 1990	Change 2000-2008	Change 1990-2000	Percent Persons 25+ H.S. Grads 2000	Percent Persons 25+ College Grads 2000
ALASKA	679,720		674,510	669,716	663,085	626,931	550,043	52,789	76,888	88.3%	24.7%
Alaska Gateway Schools	2,495	0.37%	2,519	2,316	2,478	2,486	1,998	9	488	81.6%	15.0%
Aleutian Region School District 1/	326	0.05%	286	297	325	498	5,488	-172	-4,990	84.5%	8.8%
Aleutians East Borough Schools	2,699	0.40%	2,789	2,588	2,654	2,697	2,464	2	233	74.7%	4.9%
Anchorage School District	284,994	41.93%	282,375	282,722	277,883	260,283	226,338	24,711	33,945	90.3%	28.9%
Annette Island Schools	1,372	0.20%	1,329	1,372	1,396	1,447	1,469	-75	-22	80.8%	10.5%
Bering Strait Schools	5,929	0.87%	5,991	5,990	5,944	5,691	4,788	238	903	70.3%	10.1%
Bristol Bay Borough Schools	1,029	0.15%	1,030	1,056	1,174	1,258	1,410	-229	-152	88.9%	21.1%
Chatham Schools	999	0.15%	1,038	1,050	1,082	1,209	1,362	-210	-153	84.0%	24.9%
Chugach Schools	463	0.07%	475	506	475	474	839	-11	-365	89.1%	16.2%
Copper River Schools	3,115	0.46%	3,207	3,202	3,346	3,071	2,632	44	439	85.8%	21.4%
Cordova City Schools	2,161	0.32%	2,176	2,234	2,287	2,454	2,282	-293	172	88.6%	21.4%
Craig City Schools	1,117	0.16%	1,048	1,088	1,095	1,397	1,260	-280	137	87.3%	17.5%
Delta/Greely Schools	4,652	0.68%	4,601	4,558	4,137	3,848	4,029	804	-181	90.1%	20.2%
Denali Borough School District	1,848	0.27%	1,762	1,793	1,820	1,893	1,764	-45	129	91.7%	22.7%
Dillingham City Schools	2,347	0.35%	2,399	2,400	2,367	2,466	2,017	-119	449	83.5%	21.9%
Fairbanks North Star Borough Schools	89,896	13.23%	91,340	87,607	87,578	82,840	77,720	7,056	5,120	91.8%	27.0%
Galena City School District	580	0.09%	607	636	653	675	833	-95	-158	81.3%	28.6%
Haines Borough School District	2,412	0.35%	2,346	2,340	2,314	2,531	2,246	-119	285	88.0%	23.2%
Hoonah City Schools	885	0.13%	897	893	917	1,060	1,088	-175	-28	80.5%	15.3%
Hydaburg City Schools	341	0.05%	352	350	369	382	384	-41	-2	76.8%	12.5%
Iditarod Area Schools	1,040	0.15%	1,095	1,121	1,171	1,325	1,524	-285	-199	80.5%	15.2%
Juneau Borough Schools	30,427	4.48%	30,134	30,753	31,179	30,711	26,751	-284	3,960	93.2%	36.0%
Kake City Schools	519	0.08%	533	535	597	710	700	-191	10	85.0%	10.8%
Kashunamiut School District	922	0.14%	936	912	915	765	598	157	167	74.9%	10.5%
Kenai Peninsula Borough Schools	52,990	7.80%	52,121	51,352	51,172	49,691	40,802	3,299	8,889	88.5%	20.3%
Ketchikan Gateway Borough Schools	12,993	1.91%	13,089	13,176	13,111	14,059	13,828	-1,066	231	89.6%	20.2%
Klawock City Schools	785	0.12%	741	779	776	854	722	-69	132	80.8%	8.5%
Kodiak Island Borough Schools	13,373	1.97%	13,495	13,427	13,667	13,913	13,309	-540	604	85.4%	18.7%
Kuspuk Schools	1,387	0.20%	1,386	1,453	1,487	1,573	1,487	-186	86	69.5%	13.8%
Lake and Peninsula Schools	1,552	0.23%	1,531	1,555	1,618	1,823	1,668	-271	155	72.2%	12.4%
Lower Kuskokwim Schools	14,035	2.06%	13,883	14,045	14,060	13,102	11,003	933	2,099	71.7%	13.5%
Lower Yukon School District	6,207	0.91%	6,107	6,095	6,019	5,763	4,752	444	1,011	64.5%	8.2%
Matanuska-Susitna Borough Schools	82,515	12.14%	79,699	77,128	73,984	59,322	39,683	23,193	19,639	88.1%	18.3%
Nenana City Schools	388	0.06%	400	392	384	440	393	-52	47	74.6%	13.8%
Nome City Schools	3,570	0.53%	3,474	3,533	3,506	3,505	3,500	65	5	80.6%	20.7%
North Slope Borough School District	6,706	0.99%	6,711	6,796	6,886	7,385	5,979	-679	1,406	77.4%	17.0%
Northwest Arctic Borough Schools	7,407	1.09%	7,362	7,318	7,315	7,208	6,113	199	1,095	72.0%	12.7%
Pelican City Schools	113	0.02%	109	106	115	163	222	-50	-59	87.1%	21.6%
Petersburg City Schools	3,036	0.45%	3,062	3,149	3,187	3,247	3,230	-211	17	88.0%	18.1%
Pribilof Island School District	562	0.08%	559	588	619	684	901	-122	-217	77.4%	11.3%
Saint Mary's School District	541	0.08%	517	539	560	500	441	41	59	74.1%	15.2%
Sitka School District	8,615	1.27%	8,602	8,972	8,931	8,835	8,588	-220	247	90.6%	29.5%
Skagway City Schools	846	0.12%	841	853	833	862	692	-16	170	90.1%	25.0%
Southeast Island Schools	2,038	0.30%	2,289	2,309	2,261	2,499	3,164	-461	-665	87.3%	18.3%
Southwest Region Schools	2,424	0.36%	2,370	2,395	2,417	2,456	1,995	-32	461	68.5%	9.8%
Tanana City Schools	252	0.04%	257	260	281	308	345	-56	-37	77.5%	8.4%
Unalaska City School District	3,551	0.52%	3,648	4,025	4,295	4,283	3,089	-732	1,194	78.1%	11.2%
Valdez City Schools	3,635	0.53%	3,572	3,670	3,745	4,036	4,068	-401	-32	90.8%	21.9%
Wrangell City Schools	2,112	0.31%	1,943	1,911	1,981	2,308	2,479	-196	-171	82.2%	13.7%
Yakutat School District	592	0.09%	618	635	642	808	705	-216	103	84.3%	17.6%
Yukon Flats Schools	1,395	0.21%	1,421	1,409	1,421	1,597	1,556	-202	41	66.4%	13.4%
Yukon/Koyukuk Schools	2,032	0.30%	1,980	2,043	2,168	2,214	2,122	-182	92	73.9%	10.7%
Yupiit School District	1,500	0.22%	1,458	1,484	1,488	1,322	1,124	178	198	64.7%	7.9%
CANADA											
British Columbia School District #88	---		---	---	---	---	99				

Source: Alaska Department of Labor and Workforce Development, Research and Analysis Section, Demographics Unit.
1/ Aleutians and Adak Region Schools for 1990.

Table 3.6
Population of Areas of Canada Bordering Alaska, 1996, 2001, 2006, 2008

	2008 Estimate Population	2006 Census Population	2001 Census Population	1996 Census Population	2001-2008 Population Change	2001-2008 Avg. Ann. Rate of Change Percent	1996-2006 Population Change	1996-2006 Avg. Ann. Rate of Change Percent
Canada	31,612,896	31,612,896	30,007,094	28,846,761	1,605,802	0.7	1,160,333	0.4
British Columbia	4,381,603	4,113,487	3,907,738	3,724,500	473,865	1.6	183,238	0.5
Kitimat-Stikine District	39,076	37,999	40,876	43,618	-1,800	-0.6	-2,742	-0.6
Hazelton	271	293	345	347	-74	-3.4	-2	-0.1
Kitimat	9,182	8,987	10,285	11,136	-1,103	-1.6	-851	-0.8
New Hazelton	610	627	750	822	-140	-2.9	-72	-0.9
Stewart	476	496	661	858	-185	-4.6	-197	-2.6
Terrace	10,830	11,320	12,109	12,779	-1,279	-1.6	-670	-0.5
Skeena-Queen Charlotte Dist.	19,649	19,664	21,693	24,795	-2,044	-1.4	-3,102	-1.3
Masset	912	940	926	1,293	-14	-0.2	-367	-3.3
Port Clements	461	440	516	558	-55	-1.6	-42	-0.8
Port Edward	585	577	659	700	-74	-1.7	-41	-0.6
Prince Rupert	12,860	12,815	14,643	16,714	-1,783	-1.9	-2,071	-1.3
Stikine District/Uninc. Areas	651	1,109	1,316	1,391	-665	-9.7	-75	-0.6
Yukon Territory	33,294	30,372	28,674	30,766	4,620	2.1	-2,092	-0.7
Beaver Creek	106	112	88	131	18	2.7	-43	-3.9
Burwash Landing	101	73	68	58	33	5.6	10	1.6
Carcross	431	331	152	277	279	13.7	-125	-5.8
Carmacks	453	425	431	466	22	0.7	-35	-0.8
Dawson	1,889	1,327	1,251	1,287	638	5.8	-36	-0.3
Destruction Bay	49	55	43	34	6	1.9	9	2.3
Faro	385	341	313	1,261	72	2.9	-948	-12.0
Haines Junction	818	589	531	574	287	6.1	-43	-0.8
Ibex Valley	---	376	315	322	---	---	-7	-0.2
Keno Hill	---	15	20	24	---	---	-4	-1.8
Mayo	460	248	366	324	94	3.3	42	1.2
Mt. Lorne	---	370	379	399	---	---	-20	-0.5
Old Crow	248	370	299	278	-51	-2.7	21	0.7
Pelly Crossing	308	296	328	238	-20	-0.9	90	3.2
Ross River	383	313	337	352	46	1.8	-15	-0.4
Tagish	220	222	206	69	14	0.9	137	10.0
Teslin	449	141	123	309	326	16.3	-186	-8.6
Upper Liard	---	178	159	111	---	---	48	3.6
Watson Lake	1,596	846	912	993	684	7.8	-81	-0.9
Whitehorse	24,890	20,461	19,058	21,065	5,832	3.8	-2,007	-1.0
Whitehorse, Unorganized	---	1,653	1,637	---	---	---	---	---
Yukon, Unorganized	1,286	1,286	1,221	1,954	65	0.7	-733	-4.6

--- Not Available
Source: British Columbia Stats & Yukon Bureau of Statistics

Chapter 4

Alaska Places

Introduction

This chapter contains 2000-2008 population estimates and 2000 Census population statistics for places. Places include incorporated cities or areas that are legally formed under the laws of the state, Census Designated Places (CDPs) and Alaska Native Village Statistical Areas (ANVSA).

Table 4.1 shows Alaska's population by size of place, with separate listings for places with population greater than and less than 2,500 (formerly urban and rural). The largest incorporated cities are listed in Table 4.2. Provisional population estimates by borough/census area and by place for the period from 2001-2008 are presented in Table 4.3, along with the 2000 Census. Table 4.4 provides an alphabetical listing of places and their population ranked by size.

Characteristics of Places

Places in Alaska include: incorporated cities or city/boroughs; Census Designated Places (CDP); Alaska Native Village Statistical Areas (ANVSA) and Tribal Designated Statistical Areas (TDSA). As noted earlier, changes in the population for places between 1990 and 2000 may have resulted from changes in geography as well as in population. If you wish to compare the population data given in this edition to years before 2000, you must consult the previous edition of this work, entitled *Population Overview 2001-2002* and Census 2000 for year 1990 population estimates using year 2000 geography. For 1990 population in 1990 boundaries, the reader should refer to the 1999 Alaska Population Overview. In the case of cities, change over time can result from annexation as well as from changes in the normal population components such as births, deaths and migration. In the case of CDPs and ANVSAs, all boundaries were as defined by the 2000 Census.

Urban is redefined

The U.S. Bureau of the Census formerly defined places with populations of 2,500 or more as urban. In 1999, Alaska had 20 cities large enough to be considered urban. With the 2000 Census, the Census Bureau changed its definition of urban to meet more complicated criteria, based on Urban Areas or Urban Clusters, as defined by block population density and other factors. This new definition cannot be replicated in annual estimates, nor can it change until the next census. The Census Bureau has warned that it is to be used for statistical purposes only and not programmatic purposes. We will continue to report the number of cities and places with population greater than or equal to 2,500, in order to provide continuity with the older definition.

Alaska is the largest of the United States in area, and has the lowest population density. It is larger than the states of Texas, California and Montana combined, and its overall population density averages only 1.2 persons per square mile. The average U.S. population density was 79.6 persons per square mile in 2000. This, however, paints a somewhat misleading picture of population distribution in the state. According to the Alaska Department of Natural Resources, 60 percent of the land in Alaska is owned by the federal government, another 28 percent is owned by the state, and 11 percent is owned by Native corporations. Only about one percent of the state is in other private ownership. The other private ownership lands cover an area about 27 percent less than the land area of the states of Massachusetts or New Jersey. Most of the federal and state lands are in parks and refuges, or have development prohibitions or restrictions. While potentially open for development, the Native owned lands are generally not for sale. Of the land potentially available for development, a substantial proportion is very rugged, inaccessible or otherwise inhospitable. Thus, a fairer picture of Alaskan settlement, with densities on available and usable land, is likely to be closer to 100 persons per square mile than one person per square mile.

Figure 4.1
Alaska's Population by Size of Place, 2008

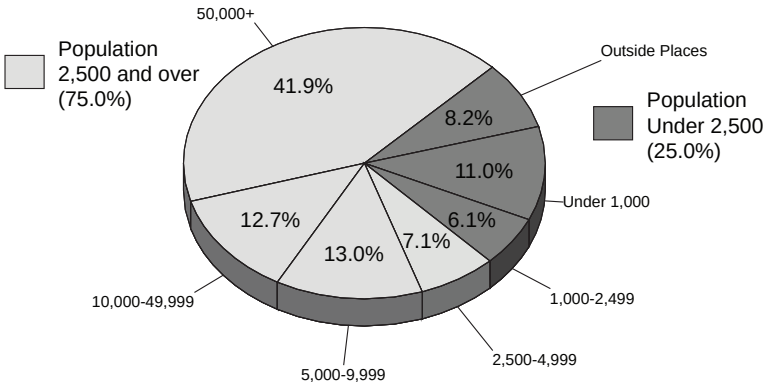

Source: Alaska Department of Labor and Workforce Development, Research and Analysis Section, Demographics Unit

Table 4.1
Population by Size of Place, 2008, 2007, 2000, 1990

	July 1, 2008			July 1, 2007				Change in
	Number of Places	Estimate	Pct. of State Total	Number of Places	Estimate	Pct. of State Total	Population Change 2000-2008	Percent of Total 2000-2008
Alaska	362	679,720	100.0	361	674,510	100.0	52,789	0.0
Places of 2,500+	32	507,841	74.7	32	504,498	74.8	44,476	0.8
50,000+	1	284,994	41.9	1	282,375	41.9	24,711	0.4
10,000-49,999	4	86,239	12.7	4	86,307	12.8	13,902	1.2
5,000-9,999	13	88,040	13.0	13	86,432	12.8	22,066	2.5
2,500-4,999	14	48,568	7.1	14	49,384	7.3	-16,203	-3.2
Places less than 2,500	330	115,811	17.0	329	112,831	16.7	-1,713	-1.7
1,000-2,499	25	41,291	6.1	23	37,509	5.6	-327	-0.5
500-999	54	37,476	5.5	55	38,179	5.7	1,170	-0.3
250-499	57	20,474	3.0	56	20,274	3.0	-544	-0.4
100-249	70	11,401	1.7	74	11,968	1.8	-2,643	-0.5
Under 100	124	5,169	0.8	121	4,901	0.7	631	0.1
Outside Places		56,068	8.2		57,181	8.5	10,026	0.9

	April 1, 2000			April 1, 1990				Change in
	Number of Places	Census	Pct. of State Total	Number of Places	Census	Pct. of State Total	Population Change 1990-2000	Percent of Total 1990-2000
Alaska	362	626,931	100.0	328	550,043	100.0	76,888	0.0
Places of 2,500+	31	463,365	73.9	24	382,646	69.6	80,719	4.3
50,000+	1	260,283	41.5	1	226,338	41.1	33,945	0.4
10,000-49,999	3	72,337	11.5	3	68,843	12.5	3,494	-1.0
5,000-9,999	10	65,974	10.5	5	34,794	6.3	31,180	4.2
2,500-4,999	17	64,771	10.3	15	52,671	9.6	12,100	0.8
Places less than 2,500	322	117,524	18.7	304	95,222	17.3	22,302	1.4
1,000-2,499	26	41,618	6.6	14	24,625	4.5	16,993	2.2
500-999	53	36,306	5.8	43	28,417	5.2	7,889	0.6
250-499	58	21,018	3.4	66	23,355	4.2	-2,337	-0.9
100-249	89	14,044	2.2	83	13,498	2.5	546	-0.2
Under 100	96	4,538	0.7	98	5,327	1	-789	-0.2
Outside Places		46,042	7.3		72,175	13.1	-26,133	-5.8

Note: In the 1990 Census, places with more than 2,500 people were designated as urban.

Sources: U.S. Census Bureau and Alaska Department of Labor and Workforce Development, Research and Analysis Section, Demographics Unit

Contrary to widely held perceptions, Alaska's population is predominately found in relatively dense settlements set in or near vast tracts of unsettled land. In 2008, 74.7 percent of the population lived in places with populations of at least 2,500, only slightly below the national average. Under the Census Bureau's new definition of urban, 62.7 percent of Alaskans were living in urban areas in 2000. As a comparison, 69.6 percent of Alaska's population lived in places of 2,500 or more in 1990 and 64.3 percent in 1980.

There were 32 places in Alaska with populations above 2,500 in 2008. The Municipality of Anchorage—the state's largest city—was home to 41.9 percent of the overall population. Anchorage has 56.1 percent of the population in places of 2,500 or more. The remaining 43.9 percent of the population living in places of 2,500 or more lived in places ranging in size from 2,619 to 30,427 people. Alaska's population living in places of less than 2,500 people made up 25.3 percent of the total population, with 17.0 percent of the total population in some 330 small places, and 8.2 percent living outside any CDP. Most people living outside of a place were concentrated around cities and CDPs, or along road systems in the Fairbanks North Star Borough, Matanuska-Susitna Borough, Kenai Peninsula Borough, Yukon-Koyukuk Census Area, Kodiak Island Borough or Southeast Fairbanks Census Areas

Table 4.2
The 32 Alaska Cities and Places With More Than 2,500 People, 2000, 2005-2008

Area Name	AKDOL Estimate 2008	AKDOL Estimate 2007	AKDOL Estimate 2006	AKDOL Estimate 2005	2000 Census 2000	Change 2000-08	Avg. Ann. Pct. Rate of Change 2000-08	Place Rank 2008	Place Rank 2000
Anchorage Municipality	284,994	282,375	282,722	277,883	260,283	24,711	1.10	1	1
Juneau City and Borough	30,427	30,134	30,753	31,179	30,711	-284	-0.11	2	2
Fairbanks city	30,367	31,740	30,126	31,061	30,224	143	0.06	3	3
Knik-Fairview CDP	12,989	12,278	11,359	10,261	7,049	5,940	7.19	4	7
College CDP	12,456	12,155	12,111	12,194	11,402	1,054	1.07	5	4
Sitka City and Borough	8,615	8,602	8,972	8,931	8,835	-220	-0.31	6	5
Lakes CDP	8,249	8,086	7,957	7,749	6,706	1,543	2.50	7	9
Ketchikan city /1	7,508	7,629	7,624	7,673	7,922	-414	-0.65	8	6
Kalifornsky CDP	7,312	7,136	6,978	6,823	5,846	1,466	2.70	9	11
Tanaina CDP	7,218	7,112	7,000	6,620	4,993	2,225	4.42	10	15
Wasilla city /2	7,176	6,912	6,471	6,359	5,469	1,707	3.27	11	13
Kenai city	7,134	6,897	6,781	6,766	6,942	192	0.33	12	8
Meadow Lakes CDP	7,106	6,827	6,520	6,373	4,819	2,287	4.65	13	16
Kodiak city	5,974	5,640	5,657	6,128	6,334	-360	-0.71	14	10
Bethel city *	5,665	5,621	5,797	5,953	5,471	194	0.42	15	12
Palmer city /3	5,559	5,407	5,432	5,298	4,533	1,026	2.46	16	19
Homer city /4	5,390	5,442	5,429	5,392	3,946	1,444	3.75	17	23
Sterling CDP	5,134	5,121	5,046	4,979	4,705	429	1.06	18	17
Nikiski CDP	4,406	4,324	4,202	4,189	4,327	79	0.22	19	20
Soldotna city	4,061	3,890	3,754	3,793	3,759	302	0.94	20	24
Barrow city *	4,054	4,027	4,059	4,174	4,581	-527	-1.48	21	18
Gateway CDP	3,996	3,998	3,854	3,680	2,952	1,044	3.64	22	28
Valdez city	3,635	3,572	3,670	3,745	4,036	-401	-1.27	23	22
Nome city	3,570	3,474	3,533	3,506	3,505	65	0.22	24	25
Unalaska city *	3,551	3,648	4,025	4,295	4,283	-732	-2.27	25	21
Butte CDP	3,262	3,191	3,195	3,109	2,561	701	2.92	26	31
Fishhook CDP	3,230	3,080	2,940	2,793	2,030	1,200	5.53	27	32
Big Lake CDP	3,191	3,140	3,076	2,979	2,635	556	2.31	28	30
Kotzebue city *	3,126	3,115	3,097	3,118	3,082	44	0.17	29	27
Petersburg city	3,009	3,036	3,118	3,150	3,224	-215	-0.84	30	26
Eielson AFB CDP	2,858	4,244	4,371	4,547	5,400	-2,542	-7.46	31	14
Seward city	2,619	2,645	2,589	2,594	2,830	-211	-0.94	32	29

CDP- Census Designated Place
* Alaska Native Village Statistical Area
/1 Ketchikan had two annexations in 2001.
/2 Wasilla had a small annexation in 2002.
/3 Palmer had an annexation in 2003.
/4 Homer had a substantial annexation in 2002.

Sources: U.S. Census Bureau and Alaska Department of Labor and Workforce Development, Research and Analysis Section, Demographics Unit

Although it is not a census concept, Alaskans sometimes refer to the "Railbelt," the populated area served by the Alaska Railroad. The Railbelt includes Kenai Peninsula Borough, the Municipality of Anchorage, Matanuska-Susitna Borough, Denali Borough, the area around Nenana on the Parks Highway, and Fairbanks North Star Borough. The total population of the Railbelt in 2008 was approximately 513,105, or 75.5 percent of the State's population.

In Alaska, race and ethnic groups tend to be concentrated by place. Overall, 73.9 percent of Alaska's population lived in places of 2,500 or more in 2000. The proportion of each race and ethnic group who lived in places of 2,500 or more was: White Alone (76.2 percent), Native Alone (46.2 percent), Black Alone (94.5 percent), Asian Alone (91.1 percent), Hawaiian & Pacific Islander (92.7 percent), two or more races (79.1 percent) and Hispanics (87.3 percent). Alaska Natives still tend to predominately live in small "rural" communities. On the other hand, the vast majority of Blacks, Asians, Pacific Islanders and Hispanics are found in places of 2,500 or more. More specifically, 86.8 percent of Alaska's Black population lived in the Municipality of Anchorage and Fairbanks North Star Borough. Much of this population is associated with the military. Similarly over 83.5 percent of the Asian

population and 78.8 percent of the Hispanic population of Alaska lived in the Municipality of Anchorage, Juneau Borough, Kodiak city, Unalaska city and Fairbanks North Star Borough. 69.3 percent of the Hawaiian and Pacific Islanders lived in the Municipality of Anchorage.

Incorporated Cities

As of July 1, 2008, there were 149 incorporated cities in Alaska. Of these, 19 have populations 2,500 or more, and would have been considered urban by the old Census Bureau definition. Table 4.2 lists these cities, ranked by 2008 population. Another eight cities had populations between 1,000 and 2,500. These included Dillingham (2,347), Cordova (2,161), Wrangell (2,112), North Pole (2,099), Houston (1,755), Hooper Bay (1,160), Craig (1,117) and Delta Junction (1,058).

Census Designated Places

Census Designated Places (CDPs) have no incorporated boundaries. The limit of their settled area is defined by geographic features such as streams, roads or ridges that encompass the settled area. To be recognized as a CDP, a place must be a fairly dense settlement with a sense of community. The CDP must also have been recognized as possibly fitting this definition in 1996 when the Census Bureau began planning the 2000 Census. A total of 200 unincorporated communities qualified as CDPs in 2008. Alaska had several CDPs with populations larger than that of many incorporated cities. Thirteen of these would meet the Census Bureau's former definition of urban places. These were Knik-Fairview (12,989), College (12,456), Lakes (8,249), Kalifornsky (7,312), Tanaina (7,218), Meadow Lakes (7,106), Sterling (5,134), Nikiski (4,406), Gateway (3,996), Butte (3,262), Fishhook (3,230), Big Lake (3,191) and Eielson AFB (2,858). Fifteen other CDPs had populations between 1,000 and 2,500, including Deltana (2,233), Willow (2,142), Bear Creek (1,984), Ester (1,982) and Ridgeway (1,980). Many of these places are ripe for future annexation or incorporation.

Alaska Native Villages

The Alaska Native Claims Settlement Act of 1971 identified 209 Alaska Native Villages (ANVs). Populations for these villages were first reported in the 1980 Census. Native villages may have boundaries that are the same or different from cities or CDPs. Because of confusion over the legal status of ANVs, the Census Bureau changed the name to Alaska Native Village Statistical Area (ANVSA) for the 1990 Census to emphasize that these were places for statistical purposes only. In 1990, there were 217 ANVSAs. Today, there are 210 ANVSAs. Several have lost their status as Native villages and have become CDPs. One example is the former Alexander ANVSA, which became Susitna CDP.

For 1990 and 2000, the Census Bureau asked village councils to define the boundaries of the ANVSAs. In many cases, these continued to correspond to city or CDP boundaries. In other cases, they did not. Thus, the 2000 ANVSAs may differ from other community boundaries, and they may differ from the boundaries as defined in 1990. In the following tables, there are specific indications where 2000 ANVSA boundaries are different from city or CDP boundaries. In some cases, the boundaries of ANVSAs may overlap more than one CDP.

In a few cases, a village council has defined a Tribal Designated Statistical Area (TDSA) to be vastly larger than the local community area. These include Ninilchik TDSA and Kenaitze TDSA in Kenai Peninsula Borough, and Chickaloon TDSA, Knik TDSA and Kanatak TDSA in Matanuska-Susitna Borough. Lastly, Tetlin TDSA has been defined in Southeast Fairbanks Census Area. In the case of Tetlin, the TDSA is only slightly larger than Tetlin CDP. The resulting data for the larger of the TDSAs are misleading for almost all statistical purposes. A substitution of CDP information is recommended where an accurate portrait of the character of the community is needed.

Unorganized Territory

Slightly under three-fifths of Alaska's land area lies outside of any incorporated city or borough. In this unorganized territory, the state performs all governmental functions. It was estimated that 18,390 people, or 2.7 percent of the state's population, lived in such "unorganized" territory in 2008. For comparison, the number of people in 1990 who lived in unorganized territory numbered 23,158, or 4.2 percent of the state's population. A decade earlier in 1980, 20,000 people, or 5.0 percent of the state's population, lived outside the structure of any sub-state government entity. The majority of people living in unorganized territory reside in a CDP or ANVSA.

The number of people who lived in unorganized territory outside of all CDPs or ANVSAs, and beyond the purview of any government other than the State of Alaska in 2008 totaled 1,632 or 0.24 percent of the state's overall population. All but a few hundred of these people live outside communities but along a road system which allows them access to a community. Only a very small number of persons live as isolated individuals or individual families on islands or in remote rural Alaska with access to a community only available by bush plane or small boat.

Alaska Boroughs and Census Areas

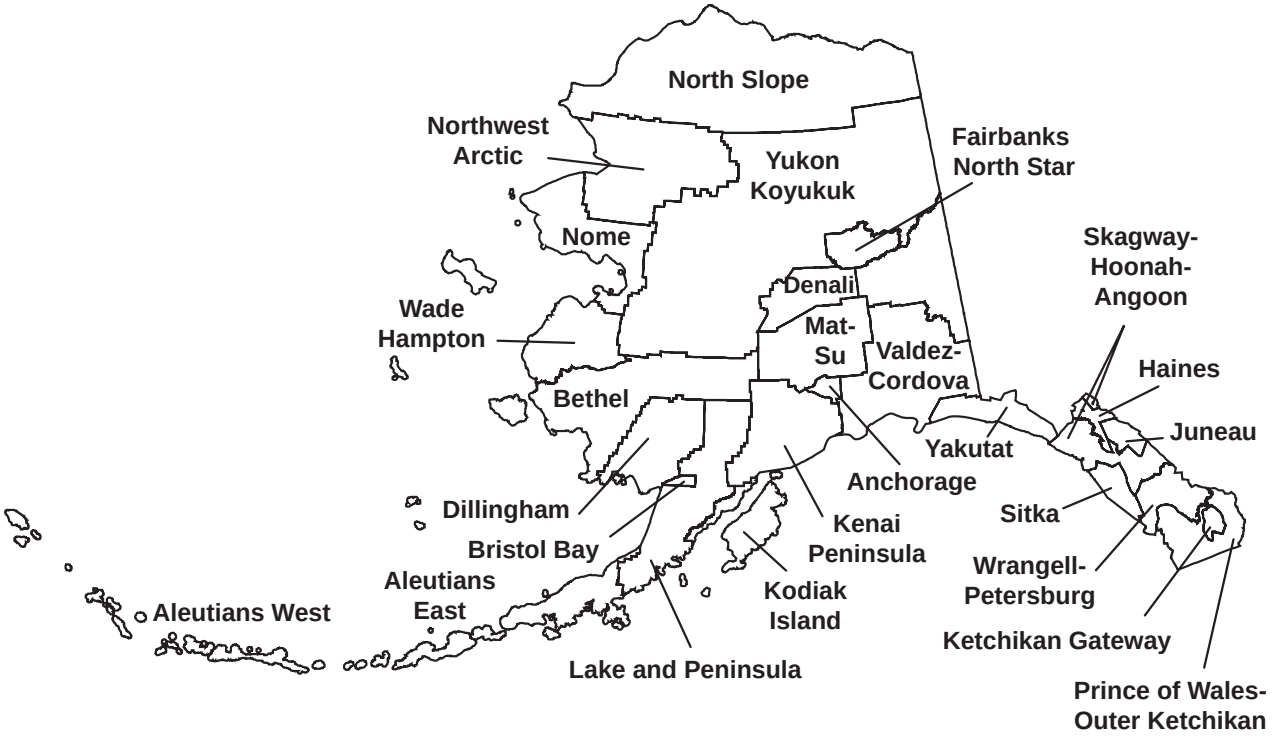

Table 4.3
Alaska Places by Borough and Census Area, 2000-2008

Area Name	July 1 2008 Estimate	July 1 2007 Estimate	July 1 2006 Estimate	July 1 2005 Estimate	July 1 2004 Estimate	July 1 2003 Estimate	July 1 2002 Estimate	July 1 2001 Estimate	April 1 2000 Census
Alaska /1	679,720	674,510	669,716	663,085	656,569	647,188	640,183	631,957	626,931

/1 Census corrections to date have been included in all estimates.

Sources: U.S. Census Bureau and Alaska Department of Labor and Workforce Development, Research and Analysis Section, Demographics Unit

Aleutians East Borough

Table 4.3 (continued)
Alaska Places by Borough and Census Area, 2000-2008

Area Name	July 1 2008 Estimate	July 1 2007 Estimate	July 1 2006 Estimate	July 1 2005 Estimate	July 1 2004 Estimate	July 1 2003 Estimate	July 1 2002 Estimate	July 1 2001 Estimate	April 1 2000 Census
Aleutians East Borough	2,699	2,789	2,588	2,654	2,654	2,712	2,722	2,547	2,697
Akutan city *	796	858	745	773	789	807	749	707	713
Belkofski *	0	0	0	0	0	0	0	0	0
Cold Bay city	90	71	87	89	89	95	116	75	88
False Pass city *	39	45	54	63	63	69	79	69	64
King Cove city *	750	753	744	722	725	727	786	693	792
Nelson Lagoon CDP *	65	69	68	66	78	64	70	80	83
Sand Point city *	958	992	889	939	910	949	919	921	952
Remainder of Aleutians East Borough	1	1	1	2	0	1	3	2	5

CDP-Census Designated Place *Alaska Native Village Statistical Area **Tribal Designated Statistical Area

Sources: U.S. Census Bureau and Alaska Department of Labor and Workforce Development, Research and Analysis Section, Demographics Unit

Aleutians West Census Area

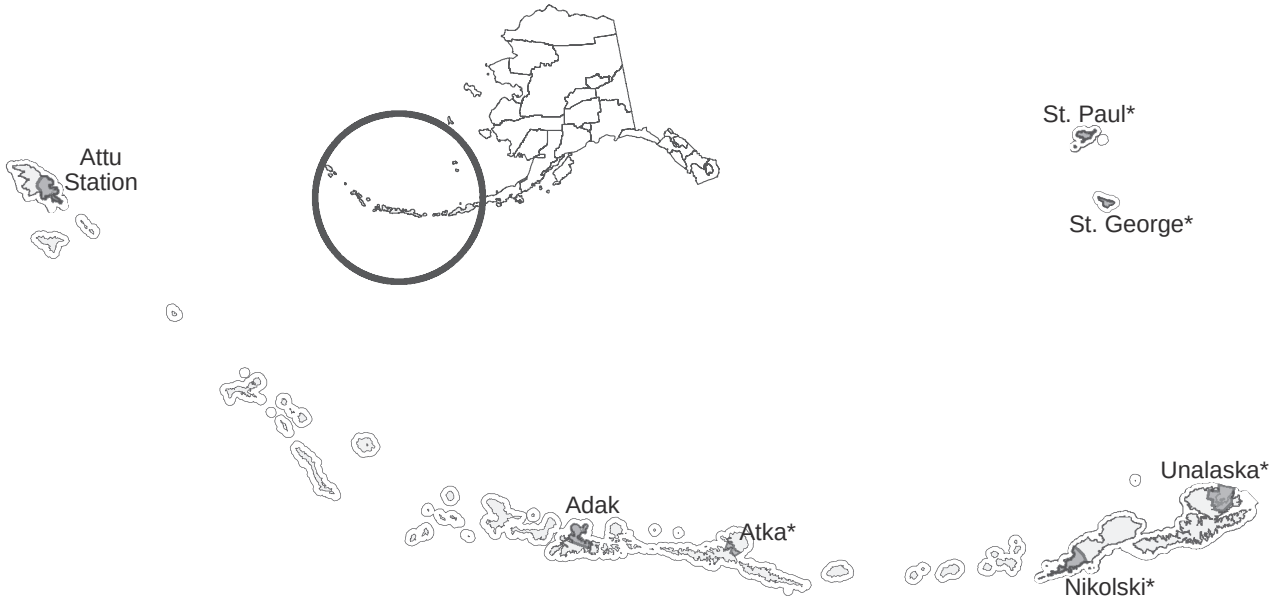

Table 4.3 (continued)
Alaska Places by Borough and Census Area, 2000-2008

Area Name	July 1 2008 Estimate	July 1 2007 Estimate	July 1 2006 Estimate	July 1 2005 Estimate	July 1 2004 Estimate	July 1 2003 Estimate	July 1 2002 Estimate	July 1 2001 Estimate	April 1 2000 Census
Aleutians West Census Area	4,439	4,493	4,910	5,239	5,238	5,325	5,068	5,252	5,465
Adak city	178	136	145	168	70	74	166	152	316
Atka city *	73	74	73	90	93	94	102	92	92
Attu Station CDP	15	15	20	15	18	27	25	25	20
Nikolski CDP *	27	33	31	31	36	41	34	32	39
Saint George city *	112	114	119	128	138	148	147	146	152
Saint Paul city *	450	445	469	491	495	538	532	526	532
Unalaska city *	3,551	3,648	4,025	4,295	4,360	4,368	4,033	4,249	4,283
Remainder of Aleutians West Census Area	33	28	28	21	28	35	29	30	31

CDP-Census Designated Place *Alaska Native Village Statistical Area **Tribal Designated Statistical Area

Sources: U.S. Census Bureau and Alaska Department of Labor and Workforce Development, Research and Analysis Section, Demographics Unit

Municipality of Anchorage

Table 4.3 (continued)
Alaska Places by Borough and Census Area, 2000-2008

Area Name	July 1 2008 Estimate	July 1 2007 Estimate	July 1 2006 Estimate	July 1 2005 Estimate	July 1 2004 Estimate	July 1 2003 Estimate	July 1 2002 Estimate	July 1 2001 Estimate	April 1 2000 Census
Municipality of Anchorage	284,994	282,375	282,722	277,883	277,491	272,775	267,669	264,784	260,283
Municipality of Anchorage	284,994	282,375	282,722	277,883	277,491	272,775	267,669	264,784	260,283
Eklutna *	377	370	380	388	376	418	438	415	394

CDP-Census Designated Place *Alaska Native Village Statistical Area **Tribal Designated Statistical Area

Sources: U.S. Census Bureau and Alaska Department of Labor and Workforce Development, Research and Analysis Section, Demographics Unit

Bethel Census Area

Table 4.3 (continued)
Alaska Places by Borough and Census Area, 2000-2008

Area Name	July 1 2008 Estimate	July 1 2007 Estimate	July 1 2006 Estimate	July 1 2005 Estimate	July 1 2004 Estimate	July 1 2003 Estimate	July 1 2002 Estimate	July 1 2001 Estimate	April 1 2000 Census
Bethel Census Area /1 /2	16,940	16,755	17,011	17,066	16,860	16,733	16,502	16,100	16,046
Aniak census subarea /1 /2	1,405	1,414	1,482	1,518	1,548	1,539	1,562	1,591	1,622
Aniak city *	494	504	514	527	533	541	540	564	572
Chuathbaluk city *	88	90	99	95	105	102	98	108	119
Crooked Creek CDP *	132	128	118	144	147	145	146	134	137
Georgetown *	3	3	3	3	3	3	3	3	3
Lime Village CDP * /1 /2	15	25	26	28	34	43	41	49	46
Lower Kalskag city *	256	251	266	252	262	266	262	256	267
Napaimute *	0	0	0	0	0	0	0	0	0
Red Devil CDP *	48	34	29	36	35	41	32	31	48
Sleetmute CDP *	70	75	86	92	79	72	93	96	100
Stony River CDP *	51	42	53	42	54	49	57	55	61
Upper Kalskag city *	235	243	269	276	264	231	246	252	230
Remainder of Aniak census subarea	13	19	19	23	32	46	44	43	39

/1 Census corrections to date have been included in all estimates.
/2 Most of Lime Village (41 persons) was erroneously reported in the balance of Koyukuk-Middle Yukon in 2000.
CDP-Census Designated Place *Alaska Native Village Statistical Area **Tribal Designated Statistical Area

Sources: U.S. Census Bureau and Alaska Department of Labor and Workforce Development, Research and Analysis Section, Demographics Unit

Bethel Census Area (continued)

Table 4.3 (continued)
Alaska Places by Borough and Census Area, 2000-2008

Area Name	July 1 2008 Estimate	July 1 2007 Estimate	July 1 2006 Estimate	July 1 2005 Estimate	July 1 2004 Estimate	July 1 2003 Estimate	July 1 2002 Estimate	July 1 2001 Estimate	April 1 2000 Census
Lower Kuskokwim census subarea	15,535	15,341	15,529	15,548	15,312	15,194	14,940	14,509	14,424
Akiachak CDP *	659	625	633	644	618	632	625	597	585
Akiak city *	341	349	364	378	368	346	344	301	309
Atmautluak CDP *	306	304	296	303	285	279	291	302	294
Bethel city *	5,665	5,621	5,797	5,953	5,865	5,879	5,736	5,458	5,471
Chefornak city *	470	447	458	457	441	433	419	397	394
Eek city *	272	283	287	291	291	290	290	271	280
Goodnews Bay city *	225	234	243	237	237	245	234	228	230
Kasigluk CDP *	578	542	539	534	529	527	528	542	543
Kipnuk CDP *	696	661	665	687	661	648	645	621	644
Kongiganak CDP *	445	433	415	425	412	403	372	372	359
Kwethluk city *	741	717	695	694	697	708	695	690	713
Kwigillingok CDP *	352	359	377	361	362	342	337	358	338
Mekoryuk city *	195	207	220	192	199	204	204	214	210
Napakiak city *	348	375	374	373	361	379	352	370	353
Napaskiak city *	435	424	451	425	441	424	418	419	390
Newtok CDP *	357	351	335	314	309	329	326	321	321
Nightmute city *	249	243	238	233	233	229	224	213	208
Nunapitchuk city *	540	541	546	515	528	497	512	489	466
Oscarville CDP *	95	97	83	62	56	62	62	67	61
Platinum city *	47	35	37	38	39	40	37	44	41
Quinhagak city (Kwinhagak *)	661	640	649	642	614	577	572	544	555
Toksook Bay city *	605	607	599	595	563	570	549	547	532
Tuluksak CDP *	500	484	487	466	471	460	463	438	428
Tuntutuliak CDP *	417	419	406	398	399	380	378	376	370
Tununak CDP *	332	339	331	327	329	307	323	326	325
Remainder of Lower Kuskokwim census subarea	4	4	4	4	4	4	4	4	4

CDP-Census Designated Place *Alaska Native Village Statistical Area **Tribal Designated Statistical Area

Sources: U.S. Census Bureau and Alaska Department of Labor and Workforce Development, Research and Analysis Section, Demographics Unit

Bristol Bay Borough

Table 4.3 (continued)
Alaska Places by Borough and Census Area, 2000-2008

Area Name	July 1 2008 Estimate	July 1 2007 Estimate	July 1 2006 Estimate	July 1 2005 Estimate	July 1 2004 Estimate	July 1 2003 Estimate	July 1 2002 Estimate	July 1 2001 Estimate	April 1 2000 Census
Bristol Bay Borough	1,029	1,030	1,056	1,174	1,099	1,102	1,162	1,173	1,258
King Salmon CDP	409	423	399	517	395	385	397	388	442
Naknek CDP *	552	541	582	581	612	611	641	657	678
South Naknek CDP *	68	66	75	76	89	102	120	124	137
Remainder of Bristol Bay Borough	0	0	0	0	3	4	4	4	1

CDP-Census Designated Place *Alaska Native Village Statistical Area **Tribal Designated Statistical Area

Sources: U.S. Census Bureau and Alaska Department of Labor and Workforce Development, Research and Analysis Section, Demographics Unit

Denali Borough

Table 4.3 (continued)
Alaska Places by Borough and Census Area, 2000-2008

Area Name	July 1 2008 Estimate	July 1 2007 Estimate	July 1 2006 Estimate	July 1 2005 Estimate	July 1 2004 Estimate	July 1 2003 Estimate	July 1 2002 Estimate	July 1 2001 Estimate	April 1 2000 Census
Denali Borough	1,848	1,762	1,793	1,820	1,848	1,915	1,886	1,901	1,893
Anderson city	295	263	277	280	342	376	365	376	367
Cantwell CDP	192	184	205	217	220	226	216	221	222
Cantwell *	192	184	205	217	220	226	216	221	222
Ferry CDP	38	30	34	36	38	35	33	32	29
Healy CDP	1,025	1,021	993	1,012	1,000	1,014	999	1,015	1,000
McKinley Park CDP	160	150	147	138	129	134	138	133	142
Remainder of Denali Borough	138	114	137	137	119	130	135	124	133

CDP-Census Designated Place *Alaska Native Village Statistical Area **Tribal Designated Statistical Area

Sources: U.S. Census Bureau and Alaska Department of Labor and Workforce Development, Research and Analysis Section, Demographics Unit

Dillingham Census Area

Table 4.3 (continued)
Alaska Places by Borough and Census Area, 2000-2008

Area Name	July 1 2008 Estimate	July 1 2007 Estimate	July 1 2006 Estimate	July 1 2005 Estimate	July 1 2004 Estimate	July 1 2003 Estimate	July 1 2002 Estimate	July 1 2001 Estimate	April 1 2000 Census
Dillingham Census Area	4,771	4,769	4,795	4,784	4,845	4,899	4,914	4,888	4,922
Aleknagik city *	242	232	241	237	233	239	220	221	221
Clark's Point city *	54	65	69	65	63	66	65	69	75
Dillingham city *	2,347	2,399	2,400	2,367	2,403	2,382	2,467	2,461	2,466
Ekuk *	0	0	0	0	0	0	5	2	2
Ekwok city *	121	108	115	118	127	128	115	119	130
Koliganek CDP (New Koliganek *)	174	191	165	168	188	199	187	177	182
Manokotak city *	430	429	423	437	406	404	407	412	399
New Stuyahok city *	491	445	467	461	471	491	483	488	471
Portage Creek CDP *	7	9	20	37	49	61	48	47	36
Togiak city *	802	785	781	778	802	819	808	787	809
Twin Hills CDP *	75	81	77	71	68	76	77	64	69
Remainder of Dillingham Census Area	28	25	37	45	35	34	32	41	62

CDP-Census Designated Place *Alaska Native Village Statistical Area **Tribal Designated Statistical Area

Sources: U.S. Census Bureau and Alaska Department of Labor and Workforce Development, Research and Analysis Section, Demographics Unit

Fairbanks North Star Borough

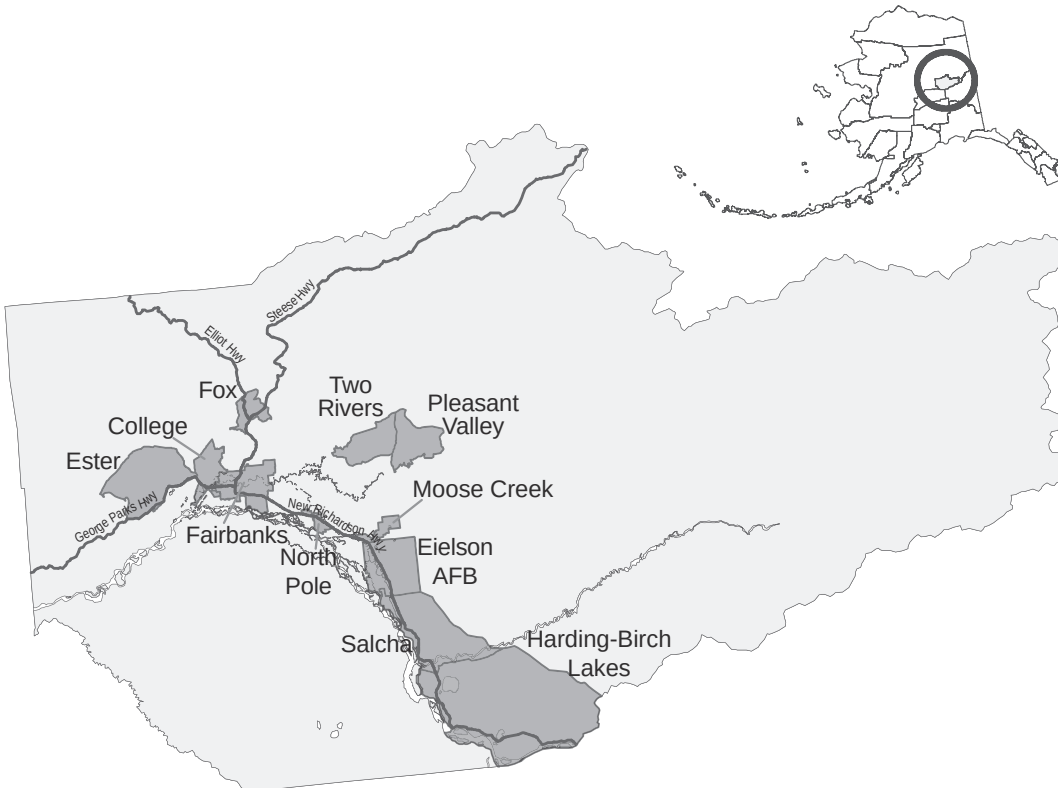

Table 4.3 (continued)
Alaska Places by Borough and Census Area, 2000-2008

Area Name	July 1 2008 Estimate	July 1 2007 Estimate	July 1 2006 Estimate	July 1 2005 Estimate	July 1 2004 Estimate	July 1 2003 Estimate	July 1 2002 Estimate	July 1 2001 Estimate	April 1 2000 Census
Fairbanks North Star Borough	89,896	91,340	87,607	87,578	85,358	82,087	84,705	83,244	82,840
College CDP	12,456	12,155	12,111	12,194	12,145	12,046	11,930	12,050	11,402
Eielson AFB CDP	2,858	4,244	4,371	4,547	4,674	4,429	5,837	5,149	5,400
Ester CDP	1,982	2,030	1,933	1,854	1,814	1,802	1,823	1,703	1,680
Fairbanks city	30,367	31,740	30,126	31,061	30,069	28,900	29,758	29,510	30,224
Fox CDP	385	356	373	376	349	326	317	317	300
Harding-Birch Lakes CDP	258	244	242	240	244	217	206	196	216
Moose Creek CDP	768	654	591	645	594	572	618	551	542
North Pole city	2,099	1,973	1,644	1,598	1,527	1,600	1,600	1,468	1,570
Pleasant Valley CDP	736	669	702	694	714	686	720	656	623
Salcha CDP	953	997	952	949	919	866	923	905	854
Two Rivers CDP	644	623	626	628	599	601	540	536	482
Remainder of Fairbanks North Star Borough	36,390	35,655	33,936	32,792	31,710	30,042	30,433	30,203	29,547

CDP-Census Designated Place *Alaska Native Village Statistical Area **Tribal Designated Statistical Area

Sources: U.S. Census Bureau and Alaska Department of Labor and Workforce Development, Research and Analysis Section, Demographics Unit

Haines Borough

Table 4.3 (continued)
Alaska Places by Borough and Census Area, 2000-2008

Area Name	July 1 2008 Estimate	July 1 2007 Estimate	July 1 2006 Estimate	July 1 2005 Estimate	July 1 2004 Estimate	July 1 2003 Estimate	July 1 2002 Estimate	July 1 2001 Estimate	April 1 2000 Census
Haines Borough	2,310	2,246	2,234	2,205	2,250	2,316	2,356	2,368	2,392
Covenant Life CDP	355	335	313	269	277	190	149	131	102
Excursion Inlet CDP	12	12	8	9	9	12	10	15	10
Haines CDP /10	1,475	1,473	1,478	1,515	1,516	1,656	1,739	1,733	1,811
Chilkoot *	424	398	392	390	347	351	332	305	338
Lutak CDP	49	40	45	36	36	36	39	44	39
Mosquito Lake CDP	167	151	158	162	171	205	205	221	221
Mud Bay CDP	143	140	136	139	143	144	146	157	137
Remainder of Haines Borough	109	95	96	75	98	73	68	67	72

/10 The city of Haines dissolved in October 2003 in favor of a borough-wide government.
CDP-Census Designated Place *Alaska Native Village Statistical Area **Tribal Designated Statistical Area

Sources: U.S. Census Bureau and Alaska Department of Labor and Workforce Development, Research and Analysis Section, Demographics Unit

Juneau City and Borough

Table 4.3 (continued)
Alaska Places by Borough and Census Area, 2000-2008

Area Name	July 1 2008 Estimate	July 1 2007 Estimate	July 1 2006 Estimate	July 1 2005 Estimate	July 1 2004 Estimate	July 1 2003 Estimate	July 1 2002 Estimate	July 1 2001 Estimate	April 1 2000 Census
Juneau City and Borough	30,427	30,134	30,753	31,179	31,087	31,266	30,981	30,446	30,711
Juneau City and Borough	30,427	30,134	30,753	31,179	31,087	31,266	30,981	30,446	30,711
Douglas *	4,868	4,788	4,884	5,100	4,904	5,028	4,957	4,831	5,297

CDP-Census Designated Place *Alaska Native Village Statistical Area **Tribal Designated Statistical Area

Sources: U.S. Census Bureau and Alaska Department of Labor and Workforce Development, Research and Analysis Section, Demographics Unit

Kenai Peninsula Borough

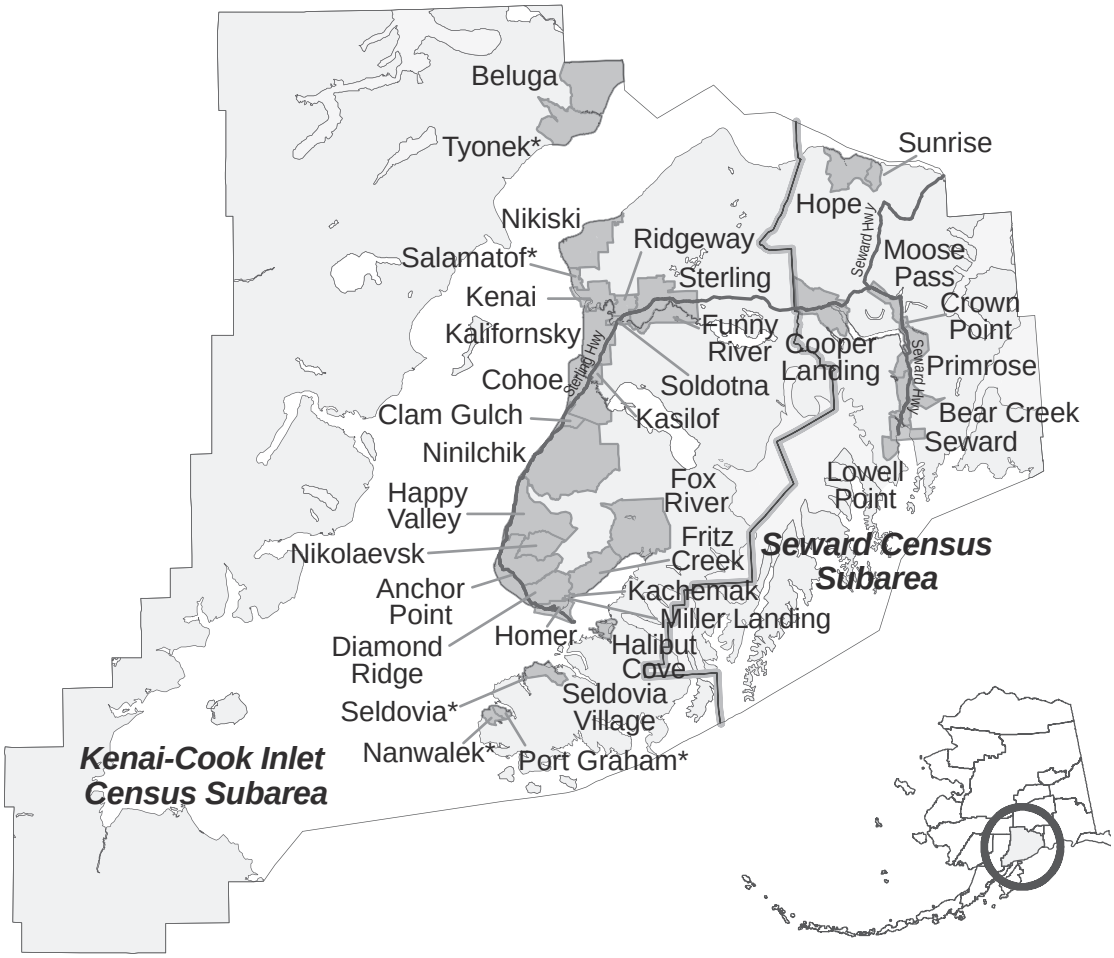

Table 4.3 (continued)
Alaska Places by Borough and Census Area, 2000-2008

Area Name	July 1 2008 Estimate	July 1 2007 Estimate	July 1 2006 Estimate	July 1 2005 Estimate	July 1 2004 Estimate	July 1 2003 Estimate	July 1 2002 Estimate	July 1 2001 Estimate	April 1 2000 Census
Kenai Peninsula Borough	52,990	52,121	51,352	51,172	51,168	51,399	50,645	50,063	49,691
Seward-Hope census subarea	5,564	5,557	5,508	5,492	5,469	5,594	5,638	5,655	5,590
Bear Creek CDP	1,984	1,947	1,942	1,898	1,903	1,827	1,831	1,835	1,748
Cooper Landing CDP	357	356	355	342	345	350	369	389	369
Crown Point CDP	77	77	81	82	90	82	88	89	75
Hope CDP	148	145	143	140	165	161	152	145	137
Lowell Point CDP	88	85	81	96	76	89	108	96	92
Moose Pass CDP	186	198	202	217	220	218	217	206	206
Primrose CDP	77	75	82	84	91	87	92	98	93
Seward city	2,619	2,645	2,589	2,594	2,542	2,742	2,754	2,758	2,830
Sunrise CDP	22	22	22	24	19	15	14	16	18
Remainder of Seward-Hope census subarea	6	7	11	15	18	23	13	23	22

CDP-Census Designated Place *Alaska Native Village Statistical Area **Tribal Designated Statistical Area

Sources: U.S. Census Bureau and Alaska Department of Labor and Workforce Development, Research and Analysis Section, Demographics Unit

Kenai Peninsula Borough (continued)

Table 4.3 (continued)
Alaska Places by Borough and Census Area, 2000-2008

Area Name	July 1 2008 Estimate	July 1 2007 Estimate	July 1 2006 Estimate	July 1 2005 Estimate	July 1 2004 Estimate	July 1 2003 Estimate	July 1 2002 Estimate	July 1 2001 Estimate	April 1 2000 Census
Kenai-Cook Inlet census subarea	47,426	46,564	45,844	45,680	45,699	45,805	45,007	44,408	44,101
Anchor Point CDP	1,829	1,781	1,790	1,752	1,828	1,807	1,779	1,808	1,845
Beluga CDP	24	19	21	21	26	27	25	24	32
Clam Gulch CDP	164	176	165	171	163	176	173	168	173
Cohoe CDP	1,306	1,274	1,273	1,281	1,320	1,207	1,210	1,174	1,168
Diamond Ridge CDP /3	794	776	704	743	768	314	412	1,834	1,802
Fox River CDP	654	630	637	627	613	581	575	594	616
Fritz Creek CDP	1,809	1,773	1,730	1,760	1,730	1,741	1,732	1,662	1,603
Funny River CDP	763	766	732	746	736	706	687	624	636
Halibut Cove CDP	23	20	24	23	26	27	28	29	35
Happy Valley CDP	513	505	493	482	527	504	521	505	489
Homer city /3	5,390	5,442	5,429	5,392	5,347	5,872	5,532	4,068	3,946
Kachemak city	453	459	461	459	470	478	432	426	431
Kalifornsky CDP	7,312	7,136	6,978	6,823	6,635	6,242	6,156	6,014	5,846
Kasilof CDP	560	575	532	509	473	559	500	451	471
Kenai city	7,134	6,897	6,781	6,766	6,835	7,122	7,072	6,886	6,942
Miller Landing CDP /3	0	0	0	0	0	0	0	70	74
Nanwalek CDP *	229	216	228	219	204	213	219	184	177
Nikiski CDP	4,406	4,324	4,202	4,189	4,287	4,347	4,359	4,361	4,327
Nikolaevsk CDP	296	303	297	305	309	315	334	345	345
Ninilchik CDP	853	768	770	786	786	773	762	760	772
Port Graham CDP *	136	137	136	128	153	165	174	178	171
Ridgeway CDP	1,980	1,977	1,967	2,059	2,056	2,018	1,967	1,961	1,932
Salamatof CDP *	895	881	931	910	920	923	915	912	954
Seldovia *	423	422	412	390	423	430	449	435	430
Seldovia city	257	260	248	239	264	278	288	286	286
Seldovia Village CDP	166	162	164	151	159	152	161	149	144
Soldotna city	4,061	3,890	3,754	3,793	3,773	3,997	3,849	3,791	3,759
Sterling CDP	5,134	5,121	5,046	4,979	4,917	4,874	4,777	4,754	4,705
Tyonek CDP *	154	178	198	199	185	192	181	161	193
Tyonek *	154	178	198	199	185	192	181	161	193
Remainder of Kenai-Cook Inlet census subarea	131	118	153	168	189	195	187	229	227
Native Villages that overlap multiple CDPs									
Kenaitze **	31,267	30,754	30,300	30,194	30,191	30,328	29,883	29,539	29,320
Ninilchik **	14,145	13,913	13,707	13,659	13,658	13,720	13,519	13,363	13,264

/3 Homer annexed part of Diamond Ridge and all of Miller Landing in March of 2002.
CDP-Census Designated Place *Alaska Native Village Statistical Area **Tribal Designated Statistical Area

Sources: U.S. Census Bureau and Alaska Department of Labor and Workforce Development, Research and Analysis Section, Demographics Unit

Ketchikan Gateway Borough

Table 4.3 (continued)
Alaska Places by Borough and Census Area, 2000-2008

Area Name	July 1 2008 Estimate	July 1 2007 Estimate	July 1 2006 Estimate	July 1 2005 Estimate	July 1 2004 Estimate	July 1 2003 Estimate	July 1 2002 Estimate	July 1 2001 Estimate	April 1 2000 Census
Ketchikan Gateway Borough /1 /4 /13	12,993	13,089	13,176	13,111	13,067	13,512	13,667	13,742	14,059
Ketchikan city /1 /5	7,508	7,629	7,624	7,673	7,702	7,970	8,369	8,455	7,922
Saxman city *	420	436	424	408	392	425	424	436	431
Remainder of Ketchikan Gateway Bor. /1 /4 /5 /13	5,065	5,024	5,128	5,030	4,973	5,117	4,874	4,851	5,706

/1 Census corrections to date have been included in all estimates.
/4 Eleven persons who belonged in Prince of Wales were erroneously reported in the balance of Ketchikan Gateway Borough in 2000.
/5 Ketchikan city had two annexations in January of 2001.
/13 Ketchikan Gateway Borough annexed most of Outer Ketchikan census subarea in May 2008.
CDP-Census Designated Place *Alaska Native Village Statistical Area **Tribal Designated Statistical Area

Sources: U.S. Census Bureau and Alaska Department of Labor and Workforce Development, Research and Analysis Section, Demographics Unit

Kodiak Island Borough

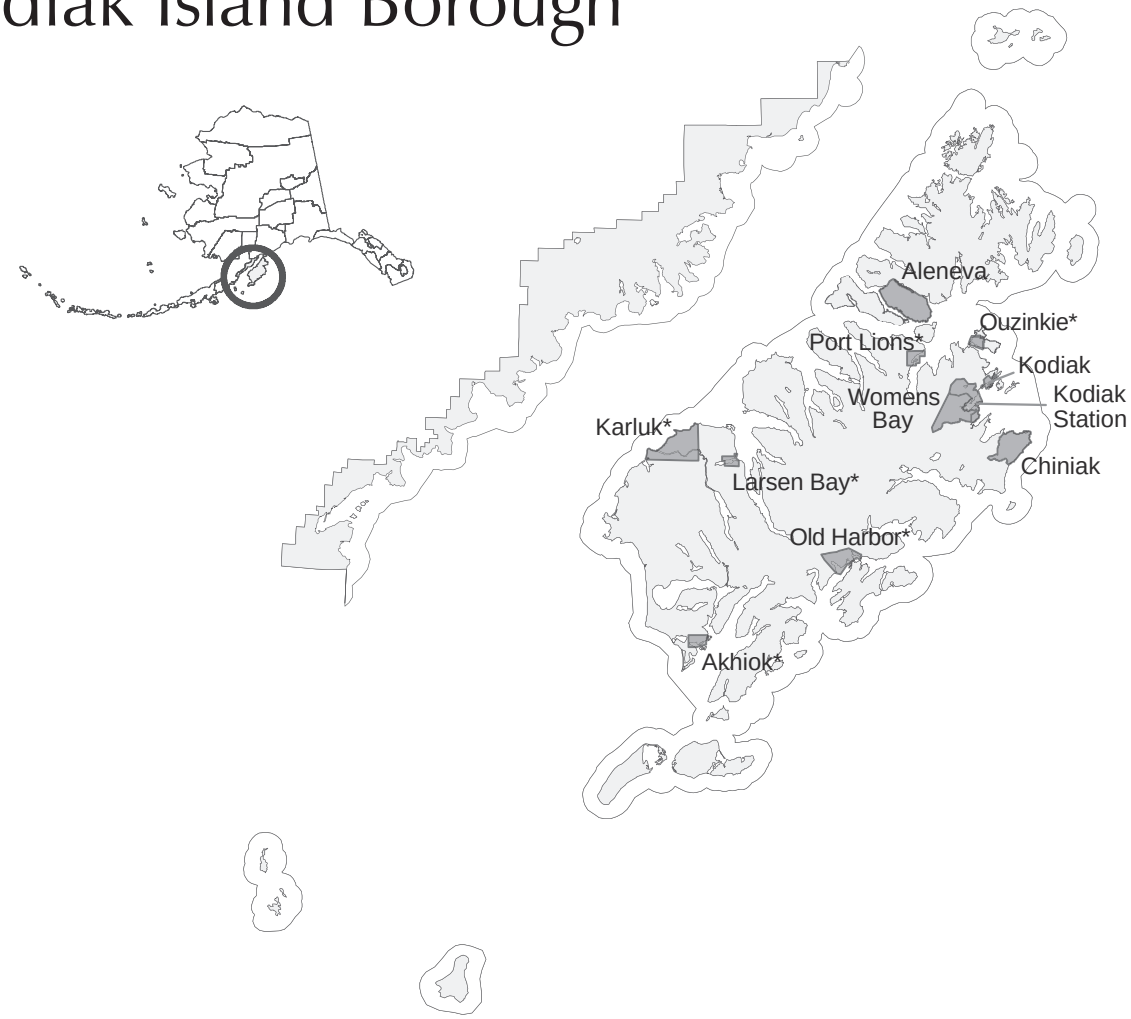

Table 4.3 (continued)
Alaska Places by Borough and Census Area, 2000-2008

Area Name	July 1 2008 Estimate	July 1 2007 Estimate	July 1 2006 Estimate	July 1 2005 Estimate	July 1 2004 Estimate	July 1 2003 Estimate	July 1 2002 Estimate	July 1 2001 Estimate	April 1 2000 Census
Kodiak Island Borough	13,373	13,495	13,427	13,667	13,554	13,802	13,633	13,560	13,913
Akhiok city *	48	33	41	41	56	51	49	57	80
Aleneva CDP	56	56	46	45	44	59	96	88	68
Chiniak CDP	44	41	41	52	50	49	56	53	50
Karluk CDP *	38	37	33	35	32	28	27	29	27
Kodiak city	5,974	5,640	5,657	6,128	6,201	6,102	6,095	6,072	6,334
Kodiak Station CDP	1,782	1,818	1,884	1,974	1,762	2,187	1,938	1,757	1,840
Larsen Bay city *	67	82	83	97	96	95	107	113	115
Old Harbor city *	184	187	178	200	198	210	226	236	237
Ouzinkie city *	167	153	171	189	187	172	188	204	225
Port Lions city *	190	178	196	219	240	233	227	246	256
Womens Bay CDP	701	826	757	702	688	680	684	682	690
Remainder of Kodiak Island Borough	4,122	4,444	4,340	3,985	4,000	3,936	3,940	4,023	3,991

CDP-Census Designated Place *Alaska Native Village Statistical Area **Tribal Designated Statistical Area

Sources: U.S. Census Bureau and Alaska Department of Labor and Workforce Development, Research and Analysis Section, Demographics Unit

Lake and Peninsula Borough

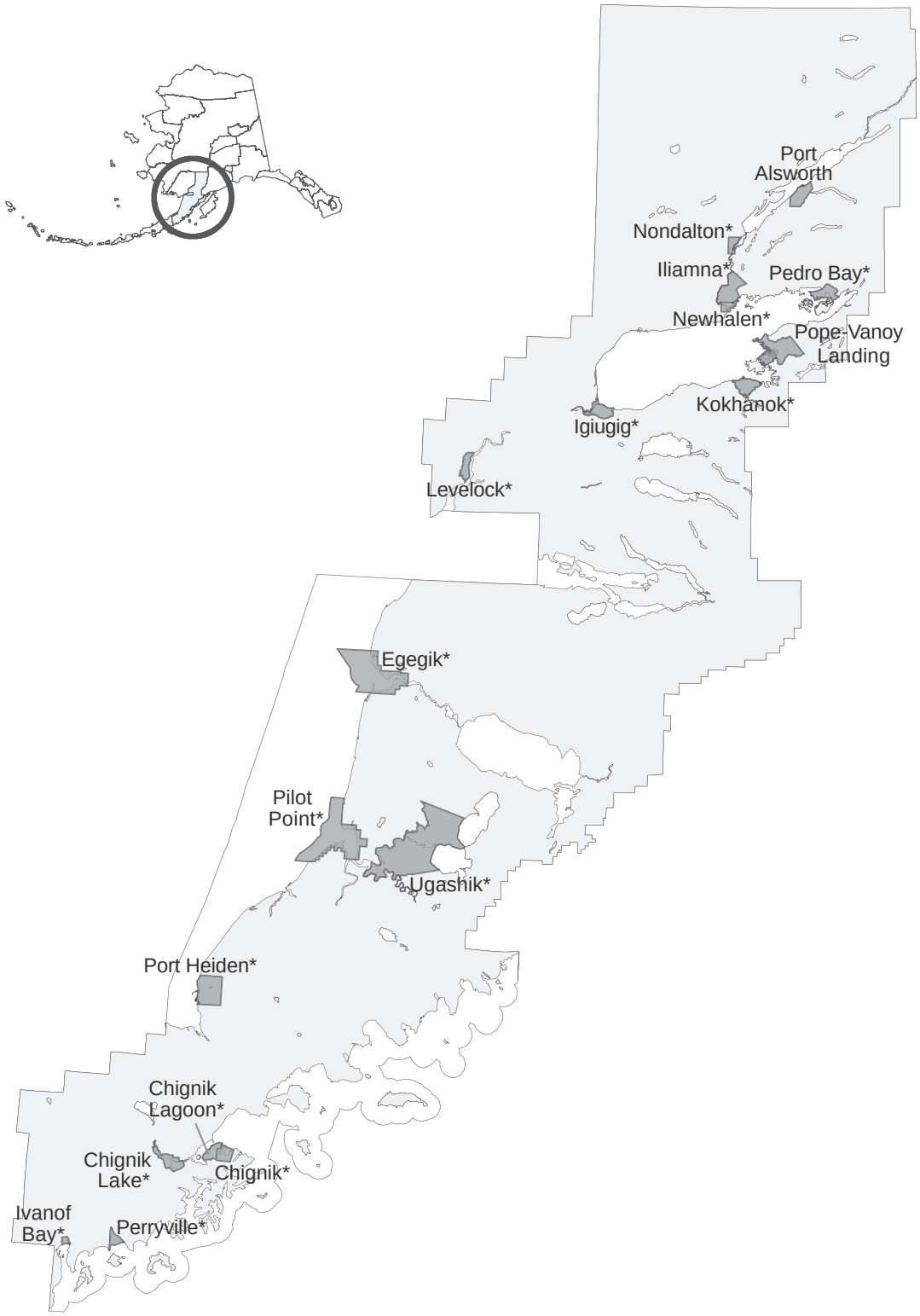

Lake and Peninsula Borough (continued)

Table 4.3 (continued)
Alaska Places by Borough and Census Area, 2000-2008

Area Name	July 1 2008 Estimate	July 1 2007 Estimate	July 1 2006 Estimate	July 1 2005 Estimate	July 1 2004 Estimate	July 1 2003 Estimate	July 1 2002 Estimate	July 1 2001 Estimate	April 1 2000 Census
Lake and Peninsula Borough	1,552	1,531	1,555	1,618	1,608	1,625	1,638	1,732	1,823
Chignik city *	59	80	83	95	92	90	77	76	79
Chignik Lagoon CDP *	71	67	71	86	82	91	88	104	103
Chignik Lake CDP *	105	125	121	117	113	113	114	140	145
Egegik city *	62	62	76	81	77	83	87	80	116
Igiugig CDP *	40	32	53	50	54	50	43	55	53
Iliamna CDP *	95	87	82	86	90	91	98	95	102
Ivanof Bay CDP *	0	0	0	2	5	3	3	13	22
Kokhanok CDP *	179	173	168	178	166	181	179	172	174
Levelock CDP *	70	70	62	54	57	71	83	107	122
Newhalen city *	162	185	167	180	183	171	166	156	160
Nondalton city *	202	194	195	203	206	216	206	210	221
Pedro Bay CDP *	44	38	55	61	47	45	46	50	50
Perryville CDP *	133	117	119	114	110	106	111	114	107
Pilot Point city *	72	59	66	73	76	70	75	86	100
Pope-Vannoy Landing CDP	5	5	6	6	9	10	5	5	8
Port Alsworth CDP	125	115	111	106	114	104	109	105	104
Port Heiden city *	90	86	79	89	90	85	108	118	119
Ugashik CDP *	15	13	17	15	12	12	12	12	11
Remainder of Lake and Peninsula Borough	23	23	24	22	25	33	28	34	27

CDP-Census Designated Place *Alaska Native Village Statistical Area **Tribal Designated Statistical Area

Sources: U.S. Census Bureau and Alaska Department of Labor and Workforce Development, Research and Analysis Section, Demographics Unit

Matanuska-Susitna Borough

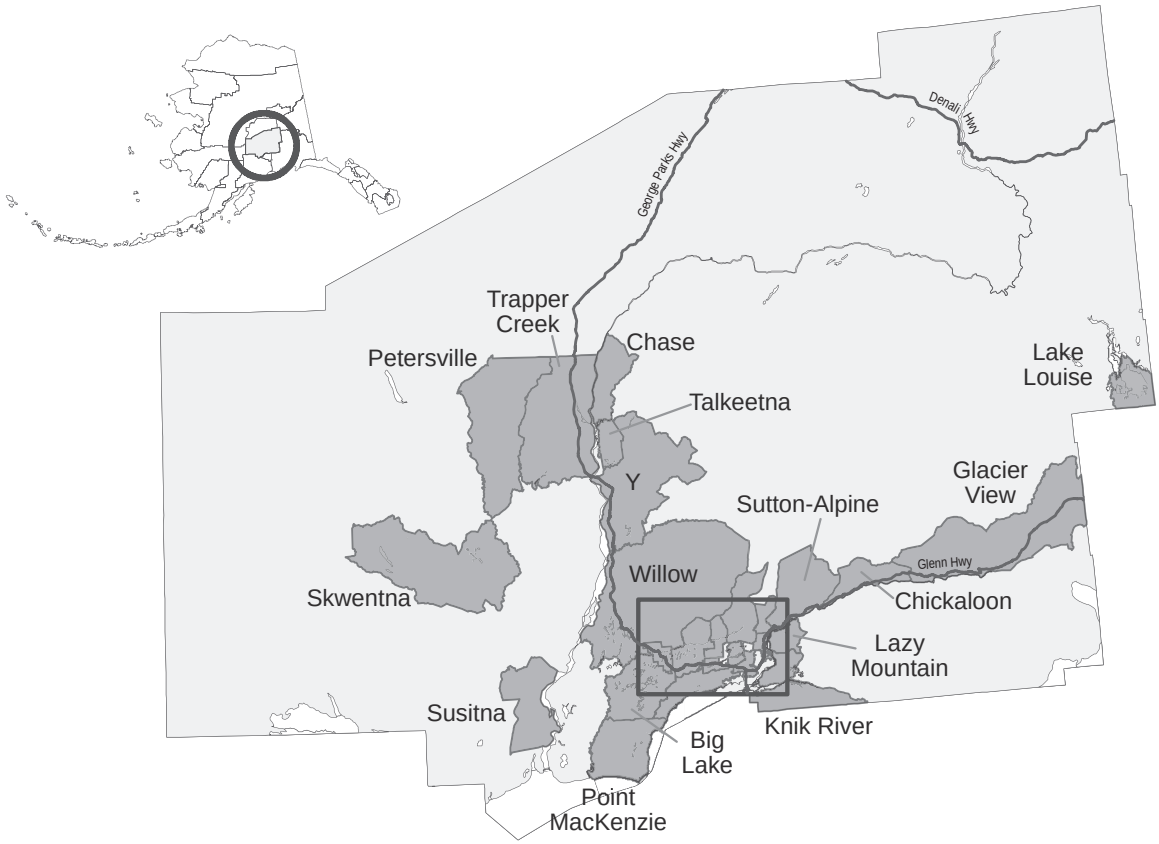

(Enlargement)

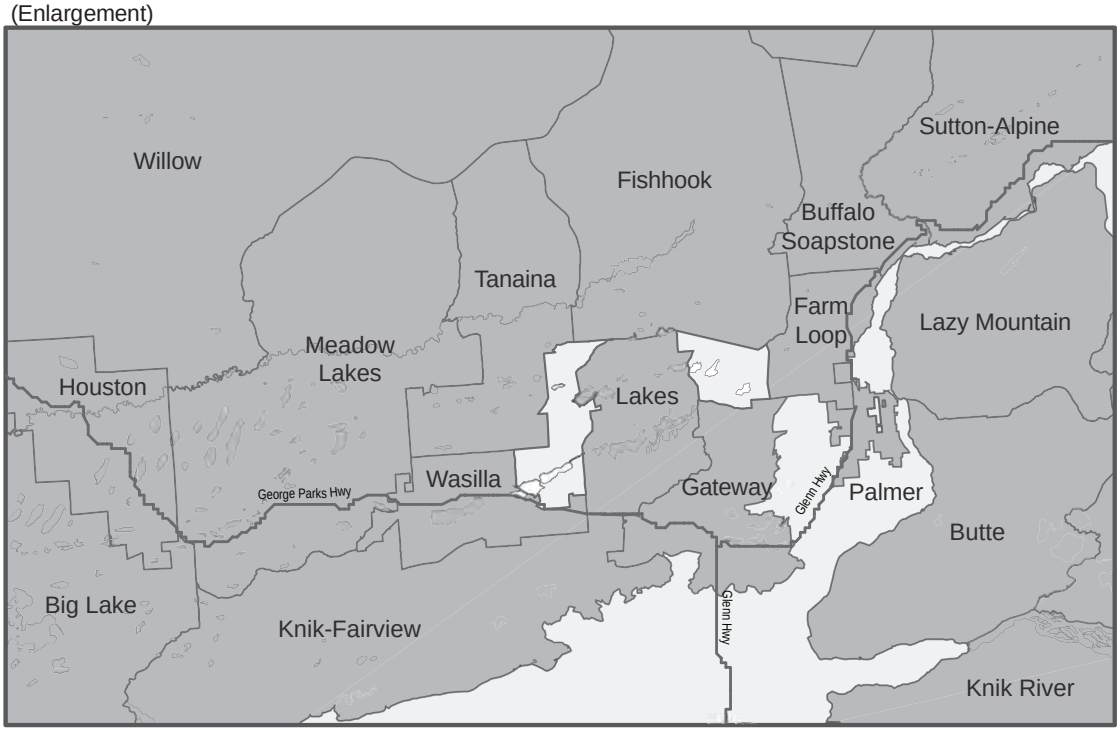

Matanuska-Susitna Borough (continued)

Table 4.3 (continued)
Alaska Places by Borough and Census Area, 2000-2008

Area Name	July 1 2008 Estimate	July 1 2007 Estimate	July 1 2006 Estimate	July 1 2005 Estimate	July 1 2004 Estimate	July 1 2003 Estimate	July 1 2002 Estimate	July 1 2001 Estimate	April 1 2000 Census
Matanuska-Susitna Borough	82,515	79,699	77,128	73,984	70,367	67,470	64,313	61,736	59,322
Big Lake CDP	3,191	3,140	3,076	2,979	2,924	2,886	2,703	2,613	2,635
Buffalo Soapstone CDP	768	774	761	759	742	738	729	724	699
Butte CDP	3,262	3,191	3,195	3,109	2,972	2,917	2,783	2,736	2,561
Chase CDP	35	31	30	30	30	34	35	33	41
Chickaloon CDP	249	262	280	293	298	280	265	265	213
Farm Loop CDP	1,350	1,300	1,263	1,202	1,143	1,159	1,164	1,082	1,067
Fishhook CDP	3,230	3,080	2,940	2,793	2,641	2,347	2,242	2,190	2,030
Gateway CDP	3,996	3,998	3,854	3,680	3,559	3,296	3,213	3,119	2,952
Glacier View CDP	247	233	237	264	267	250	250	238	249
Houston city	1,755	1,579	1,538	1,439	1,372	1,351	1,263	1,161	1,202
Knik-Fairview CDP	12,989	12,278	11,359	10,261	9,247	8,551	7,996	7,636	7,049
Knik River CDP	677	677	675	645	605	675	635	623	582
Lake Louise CDP	84	93	86	91	99	111	91	101	88
Lakes CDP	8,249	8,086	7,957	7,749	7,470	7,036	6,922	6,811	6,706
Lazy Mountain CDP	1,447	1,425	1,368	1,268	1,259	1,228	1,191	1,205	1,158
Meadow Lakes CDP	7,106	6,827	6,520	6,373	5,942	5,571	5,305	5,038	4,819
Palmer city /9	5,559	5,407	5,432	5,298	5,214	5,256	4,834	4,579	4,533
Petersville CDP	9	12	21	16	15	14	19	25	27
Point MacKenzie CDP	279	264	235	239	216	201	200	210	111
Skwentna CDP	80	84	73	75	82	95	88	94	111
Susitna CDP	23	25	24	23	31	38	36	40	37
Sutton-Alpine CDP	1,310	1,313	1,278	1,256	1,163	1,161	1,142	1,111	1,080
Talkeetna CDP	857	831	832	857	845	854	866	796	772
Tanaina CDP	7,218	7,112	7,000	6,620	6,289	5,854	5,597	5,261	4,993
Trapper Creek CDP	407	417	414	439	439	425	404	405	423
Wasilla city /6	7,176	6,912	6,471	6,359	6,137	6,374	5,944	5,514	5,469
Willow CDP	2,142	2,041	1,959	1,895	1,860	1,812	1,718	1,666	1,658
Y CDP	1,074	1,080	1,100	1,123	1,076	1,037	993	995	956
Remainder of Matanuska-Susitna Borough	7,746	7,227	7,150	6,849	6,430	5,919	5,685	5,465	5,101
Native Villages that overlap multiple CDPs									
Chickaloon *	23,532	22,729	21,996	21,099	20,068	19,242	18,341	17,606	16,918
Knik *	44,468	42,950	41,565	39,870	37,921	36,360	34,659	33,270	31,969
Kanatak **	14,260	13,774	13,329	12,786	12,161	11,660	11,115	10,669	10,252

/6 Wasilla had a small annexation in May of 2002.
/9 Palmer had an annexation in September of 2003.
CDP-Census Designated Place *Alaska Native Village Statistical Area **Tribal Designated Statistical Area

Sources: U.S. Census Bureau and Alaska Department of Labor and Workforce Development, Research and Analysis Section, Demographics Unit

Nome Census Area

Table 4.3 (continued)
Alaska Places by Borough and Census Area, 2000-2008

Area Name	July 1 2008 Estimate	July 1 2007 Estimate	July 1 2006 Estimate	July 1 2005 Estimate	July 1 2004 Estimate	July 1 2003 Estimate	July 1 2002 Estimate	July 1 2001 Estimate	April 1 2000 Census
Nome Census Area	9,499	9,465	9,523	9,450	9,419	9,344	9,336	9,262	9,196
Brevig Mission city *	350	327	323	327	319	313	308	284	276
Council *	6	7	9	8	5	3	4	4	0
Diomede city (Inalik *)	128	143	109	131	141	137	128	139	146
Elim city	280	308	294	303	319	341	339	317	313
Gambell city *	673	660	643	659	650	646	640	642	649
Golovin city *	160	166	154	150	160	154	149	155	144
Koyuk city *	333	346	370	349	349	340	329	326	297
Nome city	3,570	3,474	3,533	3,506	3,476	3,411	3,479	3,483	3,505
Mary's Igloo *	0	0	0	0	0	0	0	0	0
Port Clarence CDP	23	23	23	25	26	26	22	22	21
Saint Michael city *	434	442	445	426	410	412	390	377	368
Savoonga city *	722	709	711	695	712	703	687	655	643
Shaktoolik city *	223	213	214	223	209	222	218	209	230
Shishmaref city *	587	606	616	581	594	593	588	586	562
Solomon *	2	2	2	4	4	4	4	4	4
Stebbins city *	577	595	611	596	588	569	586	599	547
Teller city *	260	255	257	263	242	242	247	239	268
Unalakleet city *	723	721	726	711	729	739	726	737	747
Wales city *	138	135	139	151	152	157	159	158	152
White Mountain city *	191	214	224	223	213	213	210	203	203
Remainder of Nome Census Area	119	119	120	119	121	119	123	123	121

CDP-Census Designated Place *Alaska Native Village Statistical Area **Tribal Designated Statistical Area

Sources: U.S. Census Bureau and Alaska Department of Labor and Workforce Development, Research and Analysis Section, Demographics Unit

North Slope Borough

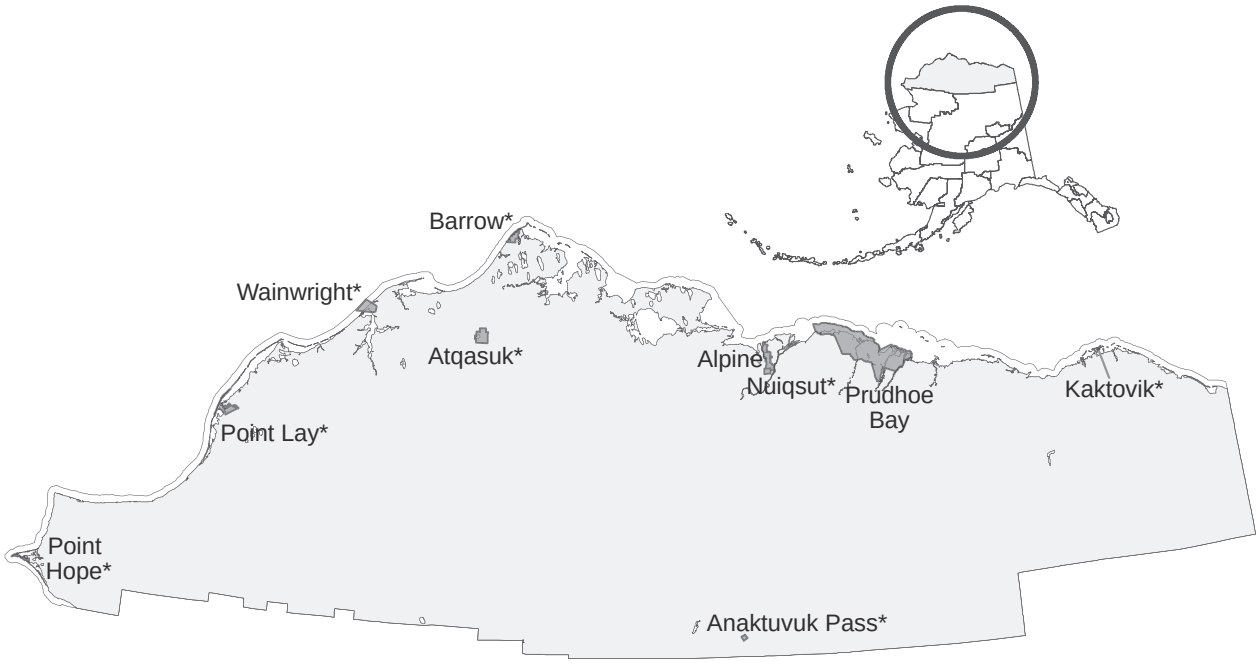

Table 4.3 (continued)
Alaska Places by Borough and Census Area, 2000-2008

Area Name	July 1 2008 Estimate	July 1 2007 Estimate	July 1 2006 Estimate	July 1 2005 Estimate	July 1 2004 Estimate	July 1 2003 Estimate	July 1 2002 Estimate	July 1 2001 Estimate	April 1 2000 Census
North Slope Borough	6,706	6,711	6,796	6,886	7,123	7,217	7,234	7,228	7,385
Alpine CDP	0	0	0	0	0	0	0	0	0
Anaktuvuk Pass city *	284	276	299	307	301	318	302	299	282
Atqasuk city *	219	222	237	226	219	228	231	234	228
Barrow city *	4,054	4,027	4,059	4,174	4,362	4,405	4,432	4,441	4,581
Kaktovik city *	272	285	288	276	284	295	306	278	293
Nuiqsut city *	383	401	416	410	432	416	443	426	433
Point Hope city *	689	701	735	720	728	723	709	714	757
Point Lay CDP *	257	249	235	241	252	264	256	256	247
Prudhoe Bay CDP	4	3	2	2	3	4	7	5	5
Wainwright city *	534	537	515	519	532	552	536	562	546
Remainder of North Slope Borough	10	10	10	11	10	12	12	13	13

CDP-Census Designated Place *Alaska Native Village Statistical Area **Tribal Designated Statistical Area

Sources: U.S. Census Bureau and Alaska Department of Labor and Workforce Development, Research and Analysis Section, Demographics Unit

Northwest Arctic Borough

Table 4.3 (continued)
Alaska Places by Borough and Census Area, 2000-2008

Area Name	July 1 2008 Estimate	July 1 2007 Estimate	July 1 2006 Estimate	July 1 2005 Estimate	July 1 2004 Estimate	July 1 2003 Estimate	July 1 2002 Estimate	July 1 2001 Estimate	April 1 2000 Census
Northwest Arctic Borough	7,407	7,362	7,318	7,315	7,325	7,276	7,227	7,125	7,208
Ambler city *	259	276	276	283	275	291	295	282	309
Buckland city *	458	458	417	433	439	408	425	404	406
Deering city *	133	133	138	138	145	131	129	137	136
Kiana city *	383	389	398	380	395	407	400	404	388
Kivalina city *	406	396	391	384	389	387	383	385	377
Kobuk city *	109	119	135	130	126	125	106	94	109
Kotzebue city *	3,126	3,115	3,097	3,118	3,137	3,066	3,072	3,058	3,082
Noatak CDP *	512	487	469	473	450	467	455	438	428
Noorvik city *	642	633	635	626	611	647	676	643	634
Red Dog Mine CDP	34	33	33	32	32	32	32	32	32
Selawik city *	846	826	840	830	832	818	778	776	772
Shungnak city *	272	268	259	259	265	263	249	245	256
Remainder of Northwest Arctic Borough	227	229	230	229	229	234	227	227	279

CDP-Census Designated Place *Alaska Native Village Statistical Area **Tribal Designated Statistical Area

Sources: U.S. Census Bureau and Alaska Department of Labor and Workforce Development, Research and Analysis Section, Demographics Unit

Prince of Wales-Outer Ketchikan Census Area

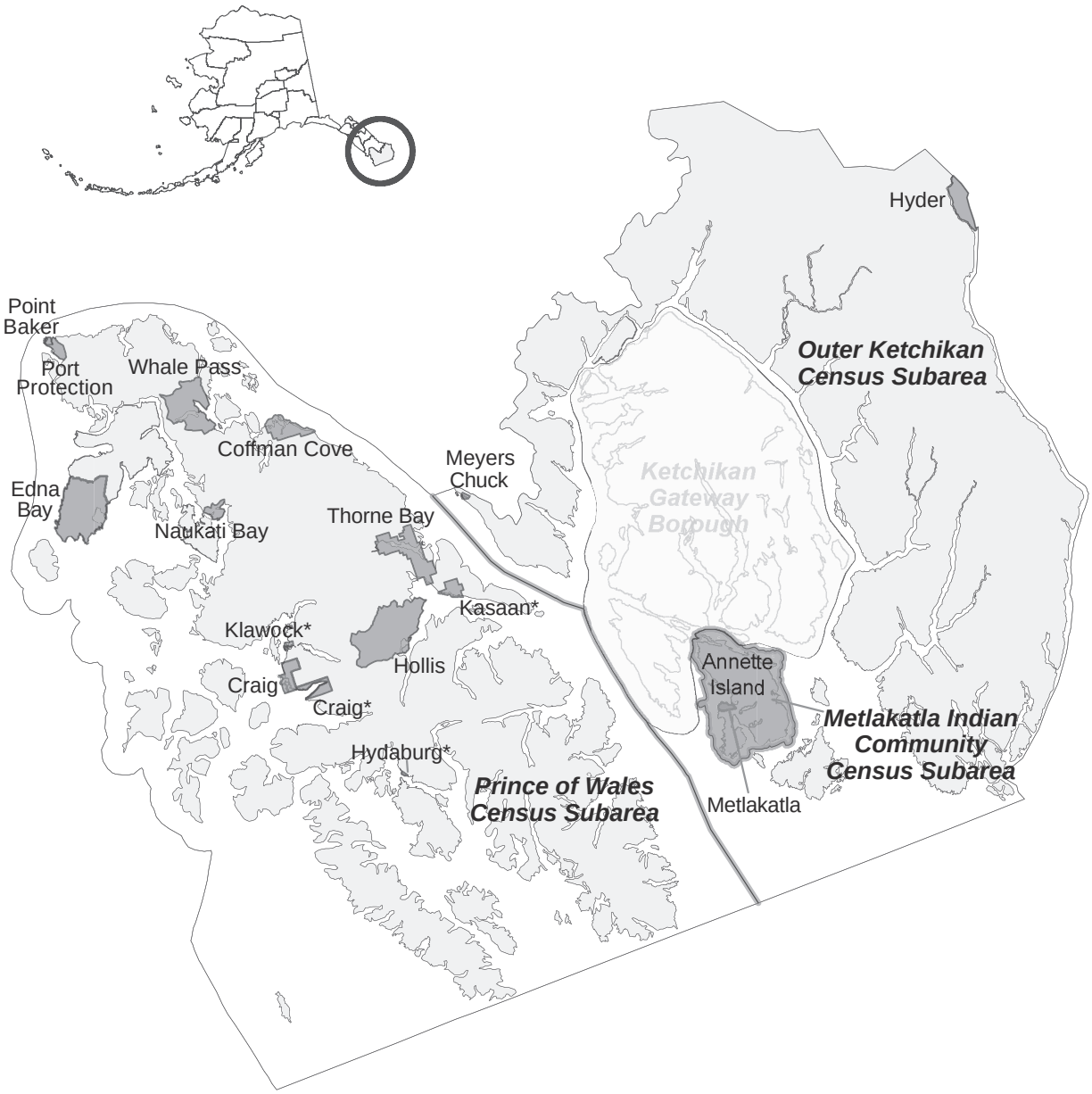

Prince of Wales-Outer Ketchikan Census Area (continued)

Table 4.3 (continued)
Alaska Places by Borough and Census Area, 2000-2008

Area Name	July 1 2008 Estimate	July 1 2007 Estimate	July 1 2006 Estimate	July 1 2005 Estimate	July 1 2004 Estimate	July 1 2003 Estimate	July 1 2002 Estimate	July 1 2001 Estimate	April 1 2000 Census
Prince of Wales-Hyder Census Area /1 /2 /4	5,360	5,299	5,469	5,502	5,562	5,586	5,678	5,813	6,157
Metlakatla Indian Community census subarea	1,372	1,329	1,372	1,396	1,371	1,393	1,422	1,415	1,447
Annette Island Reserve	1,372	1,329	1,372	1,396	1,371	1,393	1,422	1,415	1,447
Metlakatla CDP	1,318	1,276	1,318	1,341	1,303	1,325	1,352	1,345	1,375
Remainder of Metlakatla census subarea	54	53	54	55	68	68	70	70	72
Outer Ketchikan census subarea /13 /14	---	94	113	122	110	110	120	130	129
Hyder CDP /15	---	72	91	91	84	77	89	102	97
Meyers Chuck CDP /14	---	20	16	23	18	25	20	19	21
Remainder of Outer Ketch. census subarea /5 /6	---	2	6	8	8	8	11	9	11
Prince of Wales census subarea /1 /4	3,988	3,876	3,984	3,984	4,081	4,083	4,136	4,268	4,581
Coffman Cove city	141	146	162	156	175	162	160	174	199
Craig *	1,414	1,352	1,404	1,412	1,470	1,492	1,547	1,590	1,725
Craig city	1,117	1,048	1,088	1,095	1,132	1,174	1,209	1,244	1,397
Edna Bay CDP	40	42	40	41	44	45	40	40	49
Hollis CDP	172	185	151	135	146	168	150	154	139
Hydaburg city *	341	352	350	369	349	369	364	352	382
Hyder CDP /15	94	---	---	---	---	---	---	---	---
Kasaan city *	54	61	58	61	61	57	57	46	39
Klawock city *	785	741	779	776	832	844	863	865	854
Naukati Bay CDP	124	130	131	117	107	109	112	129	135
Point Baker CDP	15	15	16	20	24	33	35	34	35
Port Protection CDP	66	57	60	58	47	57	53	65	63
Thorne Bay city	440	465	480	485	498	481	500	521	557
Whale Pass CDP	48	56	61	76	82	67	64	53	58
Remainder of Prince of Wales census subarea /4	254	274	292	278	246	199	191	245	346

/1 Census corrections to date have been included in all estimates.
/2 Prince of Wales-Outer Ketchikan Census Area until 2008.
/4 Eleven persons who belonged in Prince of Wales were erroneously reported in the balance of Ketchikan Gateway Borough in 2000.
/5 Population reallocated from remainder of Outer Ketchikan census subarea to Ketchikan Gateway Borough in 2008: 0.
/6 Population reallocated from remainder of Outer Ketchikan census subarea to Wrangell City and Borough in 2008: 3.
/13 Ketchikan Gateway Borough annexed most of Outer Ketchikan census subarea in May 2008.
/14 Wrangell City and Borough was formed in May 2008, dissolving the city of Wrangell, and annexing Meyers Chuck CDP and part of the Outer Ketchikan Census Subarea.
/15 Hyder went from Outer Ketchikan census subarea to Prince of Wales census subarea in 2008.
CDP-Census Designated Place *Alaska Native Village Statistical Area **Tribal Designated Statistical Area

Sources: U.S. Census Bureau and Alaska Department of Labor and Workforce Development, Research and Analysis Section, Demographics Unit

Sitka City and Borough

Table 4.3 (continued)
Alaska Places by Borough and Census Area, 2000-2008

Area Name	July 1 2008 Estimate	July 1 2007 Estimate	July 1 2006 Estimate	July 1 2005 Estimate	July 1 2004 Estimate	July 1 2003 Estimate	July 1 2002 Estimate	July 1 2001 Estimate	April 1 2000 Census
Sitka City and Borough	8,615	8,602	8,972	8,931	8,814	8,882	8,788	8,724	8,835
Sitka City and Borough	8,615	8,602	8,972	8,931	8,814	8,882	8,788	8,724	8,835

CDP-Census Designated Place *Alaska Native Village Statistical Area **Tribal Designated Statistical Area

Sources: U.S. Census Bureau and Alaska Department of Labor and Workforce Development, Research and Analysis Section, Demographics Unit

Skagway-Hoonah-Angoon Census Area

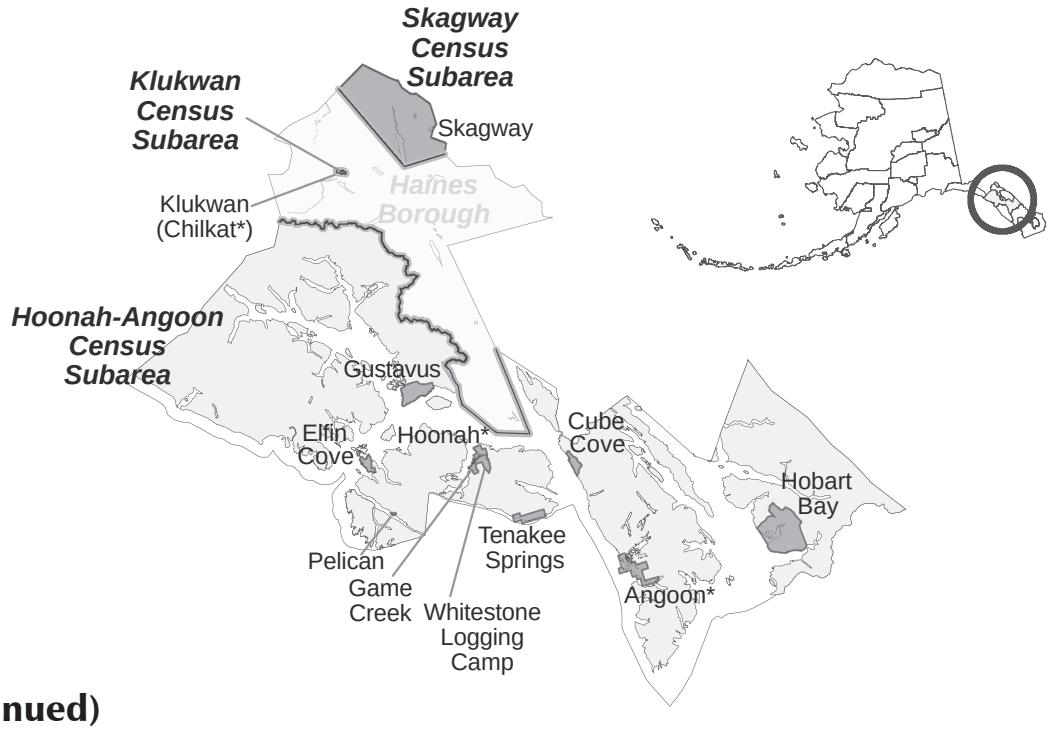

Table 4.3 (continued)
Alaska Places by Borough and Census Area, 2000-2008

Area Name	July 1 2008 Estimate	July 1 2007 Estimate	July 1 2006 Estimate	July 1 2005 Estimate	July 1 2004 Estimate	July 1 2003 Estimate	July 1 2002 Estimate	July 1 2001 Estimate	April 1 2000 Census
Skagway-Hoonah-Angoon Census Area /12	2,946	2,986	3,010	3,059	3,114	3,162	3,240	3,371	3,436
Hoonah-Angoon Census Area /12	2,100	2,145	2,157	2,226	2,242	2,320	2,397	2,534	2,574
Hoonah-Angoon census subarea	1,998	2,045	2,051	2,117	2,121	2,200	2,285	2,408	2,435
Angoon city *	430	475	481	496	482	506	544	559	572
Cube Cove CDP	0	0	0	0	0	0	30	68	72
Elfin Cove CDP	22	21	25	29	26	32	32	28	32
Game Creek CDP	18	19	21	21	26	36	35	35	35
Gustavus city /11	448	440	440	459	451	437	421	418	429
Hobart Bay CDP	1	1	2	3	0	0	0	0	3
Hoonah city *	823	837	827	860	842	849	876	875	860
Pelican city	113	109	106	115	118	113	116	161	163
Tenakee Springs city	99	102	104	98	105	106	98	105	104
Whitestone Logging Camp CDP	11	9	0	3	0	60	75	109	116
Remainder of Hoonah-Angoon census subarea	33	32	45	33	71	61	58	50	49
Klukwan census subarea	102	100	106	109	121	120	112	126	139
Klukwan CDP (Chilkat *)	102	100	106	109	121	120	112	126	139
Skagway Municipality /12	846	841	853	833	872	842	843	837	862
Skagway city	846	841	853	833	872	842	843	837	862

/11 Gustavus was incorporated in March of 2004.
/12 Skagway Municipality incorporated as a borough in June of 2007, dissolving Skagway city.
CDP-Census Designated Place *Alaska Native Village Statistical Area **Tribal Designated Statistical Area

Sources: U.S. Census Bureau and Alaska Department of Labor and Workforce Development, Research and Analysis Section, Demographics Unit

Southeast Fairbanks Census Area

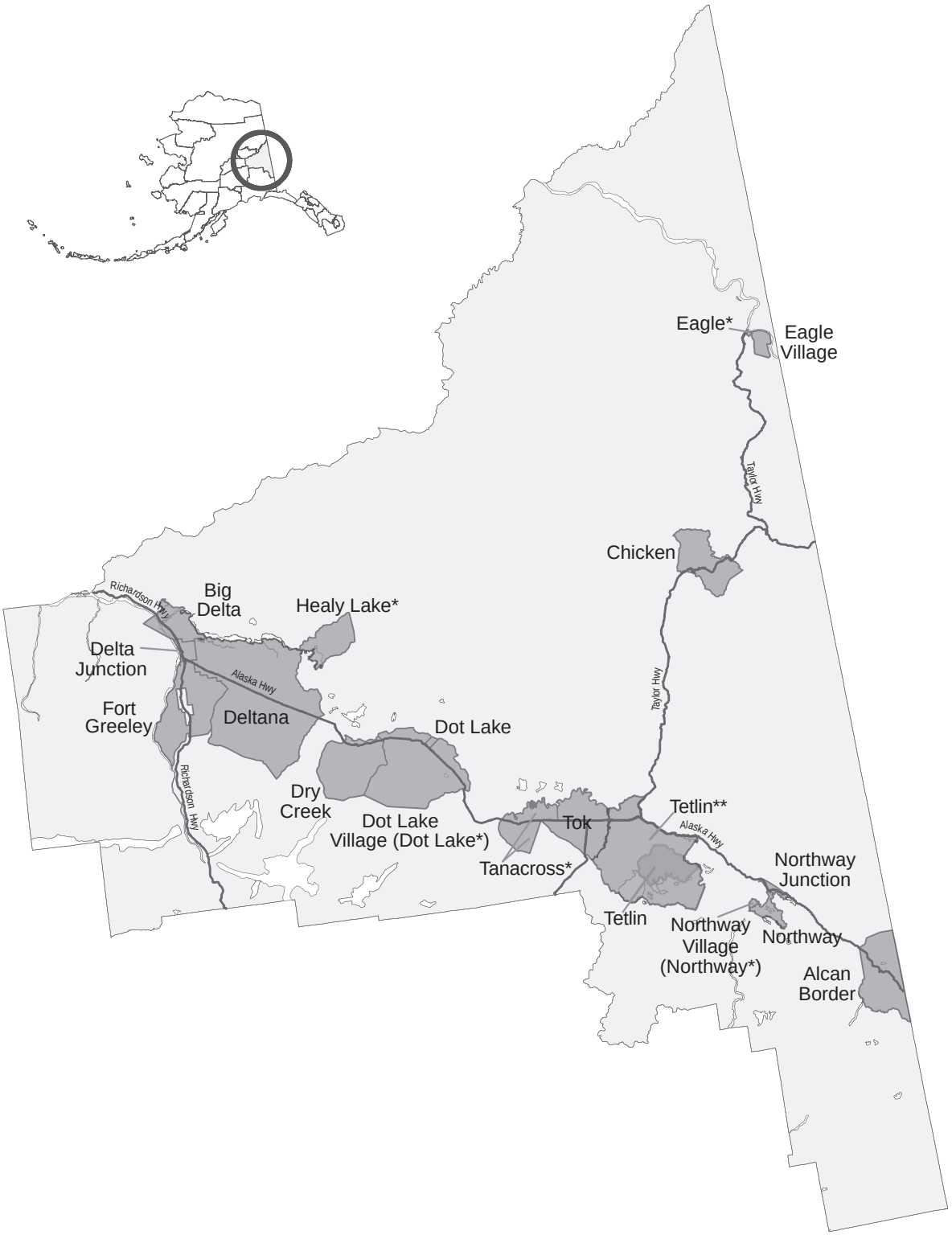

Southeast Fairbanks Census Area (continued)

Table 4.3 (continued)
Alaska Places by Borough and Census Area, 2000-2008

Area Name	July 1 2008 Estimate	July 1 2007 Estimate	July 1 2006 Estimate	July 1 2005 Estimate	July 1 2004 Estimate	July 1 2003 Estimate	July 1 2002 Estimate	July 1 2001 Estimate	April 1 2000 Census
Southeast Fairbanks Census Area	7,008	6,977	6,734	6,462	6,136	5,917	5,941	5,905	6,174
Alcan Border CDP	15	17	12	11	19	15	10	11	21
Big Delta CDP	845	838	730	731	734	725	781	791	749
Chicken CDP	21	21	22	14	20	21	24	18	17
Delta Junction city	1,058	997	1,001	987	946	960	886	875	885
Deltana CDP	2,233	2,189	1,924	1,899	1,738	1,705	1,667	1,652	1,570
Dot Lake CDP	22	18	18	25	28	29	18	25	19
Dot Lake Village CDP (Dot Lake*)	44	57	33	32	32	39	34	31	38
Dry Creek CDP	92	99	96	101	102	109	123	132	128
Eagle city	129	127	110	135	115	125	152	143	129
Eagle *	72	73	72	73	74	66	72	71	77
Eagle Village CDP	64	64	63	65	65	59	64	63	68
Fort Greely CDP	393	424	752	376	271	5	11	23	461
Healy Lake CDP *	18	41	42	28	33	33	42	39	37
Northway CDP	88	81	75	87	84	105	93	95	95
Northway Junction CDP	61	63	58	78	76	69	73	81	72
Northway Village CDP (Northway *)	75	91	88	90	93	94	108	105	107
Tanacross CDP *	189	181	146	144	133	143	146	140	140
Tetlin **	188	158	153	153	141	143	146	148	124
Tetlin CDP	136	113	102	129	119	121	124	129	117
Tok CDP	1,382	1,420	1,323	1,407	1,400	1,428	1,445	1,415	1,393
Remainder of Southeast Fairbanks Census Area	83	82	79	91	97	103	110	110	112

CDP-Census Designated Place *Alaska Native Village Statistical Area **Tribal Designated Statistical Area

Sources: U.S. Census Bureau and Alaska Department of Labor and Workforce Development, Research and Analysis Section, Demographics Unit

Valdez-Cordova Census Area

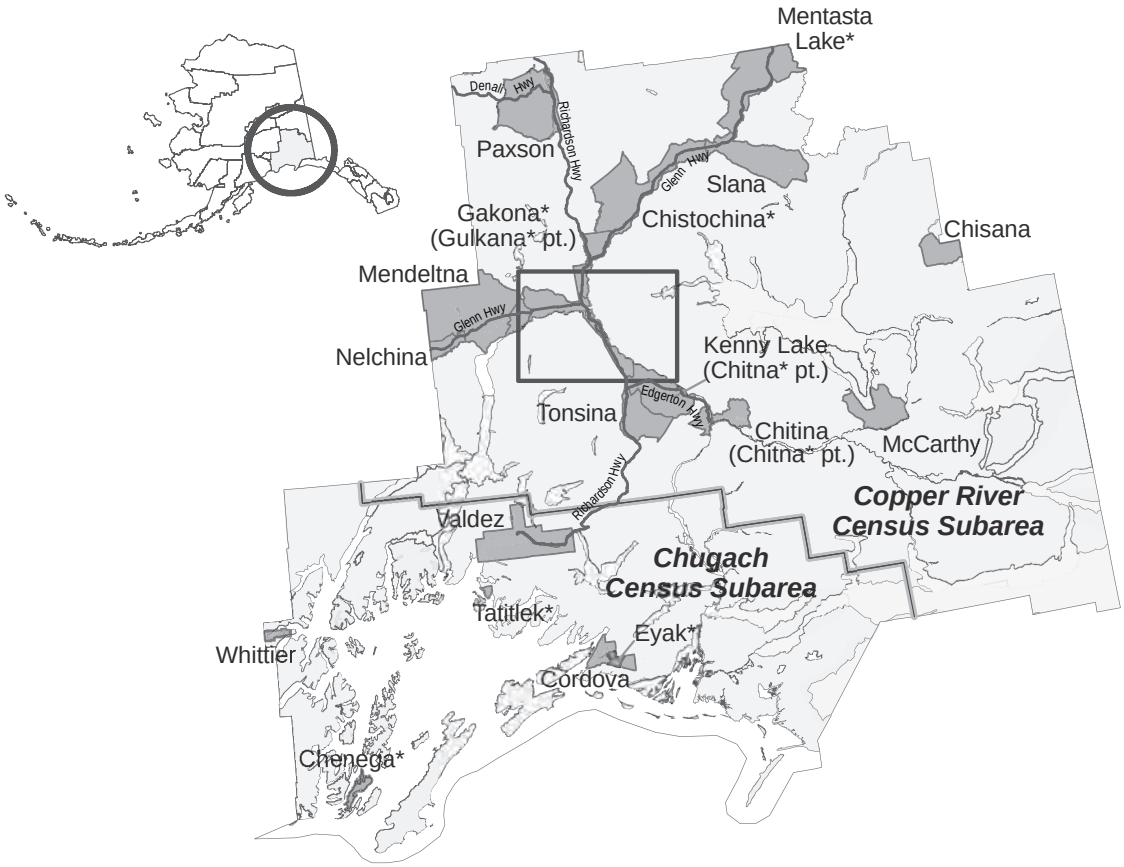

(Enlargement)

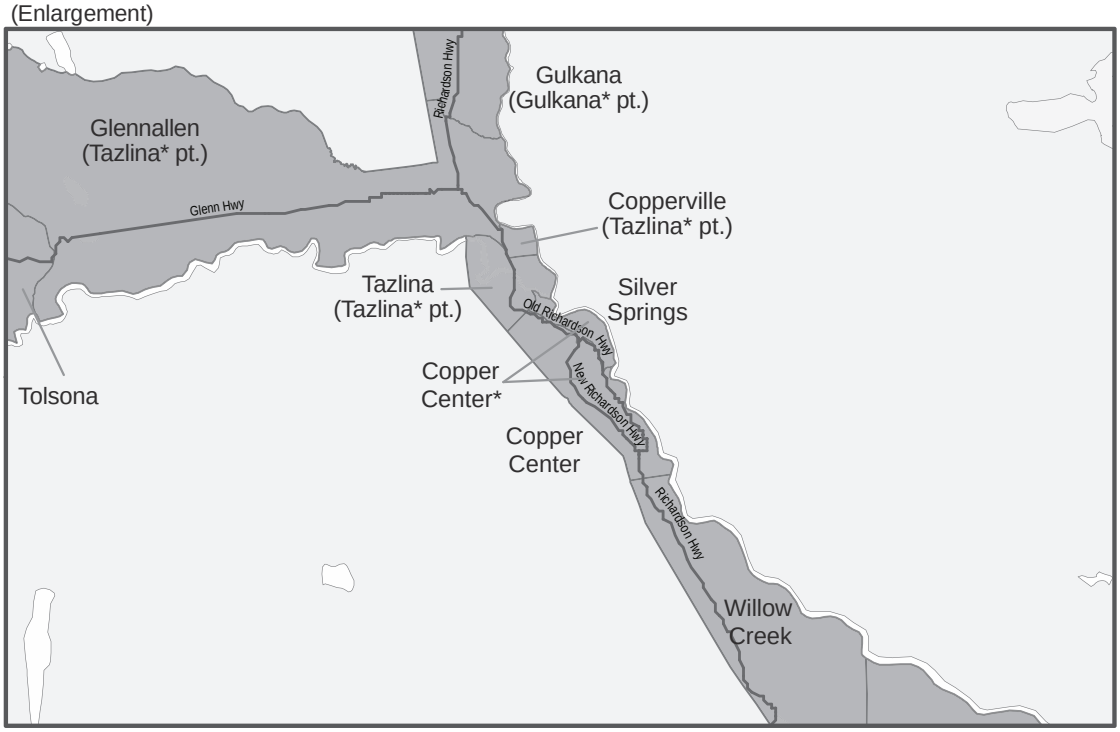

Valdez-Cordova Census Area (continued)

Table 4.3 (continued)
Alaska Places by Borough and Census Area, 2000-2008

Area Name	July 1 2008 Estimate	July 1 2007 Estimate	July 1 2006 Estimate	July 1 2005 Estimate	July 1 2004 Estimate	July 1 2003 Estimate	July 1 2002 Estimate	July 1 2001 Estimate	April 1 2000 Census
Valdez-Cordova Census Area	9,513	9,573	9,752	10,006	9,965	10,191	10,068	10,043	10,195
Chugach census subarea /7	6,259	6,223	6,410	6,507	6,486	6,638	6,692	6,633	6,964
Chenega CDP *	76	68	85	43	49	77	59	50	86
Cordova city	2,161	2,176	2,234	2,287	2,296	2,288	2,302	2,382	2,454
Eyak *	120	133	135	146	135	142	153	158	168
Tatitlek CDP *	102	110	116	102	108	106	103	95	107
Valdez city /7	3,635	3,572	3,670	3,745	3,714	3,890	3,949	3,825	4,036
Whittier city	161	172	188	188	171	172	161	170	182
Remainder of Chugach census subarea	124	125	117	142	148	105	118	111	99
Copper River census subarea /7	3,254	3,350	3,342	3,499	3,479	3,553	3,376	3,410	3,231
Chisana CDP /8	9	7	10	9	9	12	12	12	0
Chistochina CDP	100	100	105	106	108	85	86	92	93
Chistochina *	82	84	87	88	89	65	65	79	75
Chitina CDP (Chitna * pt.)	125	124	115	111	117	134	136	111	123
Copper Center *	477	477	505	526	532	556	490	514	492
Copper Center CDP	294	315	361	425	430	448	380	380	362
Silver Springs CDP	183	162	144	101	102	108	110	134	130
Copperville CDP (Tazlina * pt.)	155	151	176	185	202	191	193	158	179
Gakona CDP	220	231	240	217	228	221	241	218	215
Gakona *	86	91	92	89	95	91	99	90	84
Glennallen CDP (Tazlina * pt.)	454	503	518	586	548	585	526	546	554
Gulkana *	223	226	169	195	203	186	159	194	164
Gulkana CDP	120	121	90	101	109	100	85	99	88
Kenny Lake CDP (Chitna * pt.)	430	438	410	416	393	373	364	412	410
McCarthy CDP	53	55	60	71	68	54	51	45	42
Mendeltna CDP	70	69	66	72	74	68	59	68	63
Mentasta Lake CDP	112	116	113	126	139	144	144	134	142
Mentasta Lake *	99	108	101	97	112	104	104	124	125
Nelchina CDP	55	52	51	67	62	67	73	67	71
Paxson CDP	22	32	32	34	41	43	43	42	43
Slana CDP	107	100	88	104	110	120	111	104	124
Tazlina CDP (Tazlina * pt.)	208	219	186	192	170	185	174	158	149
Tolsona CDP	27	28	24	20	23	27	27	30	27
Tonsina CDP	76	75	90	95	85	110	95	100	92
Willow Creek CDP	147	161	193	186	185	179	189	208	201
Remainder of Copper River census subarea /7 /8	184	186	191	181	182	213	203	197	47
Native Villages that overlap multiple CDPs									
Chitina *	106	105	97	93	99	113	115	93	106
Tazlina *	369	375	368	383	378	382	374	320	339

/1Census corrections to date have been included in all estimates.
/7 A Coast Guard facility of 7 persons was excluded from the city of Valdez and added to the balance of Copper River in 2000.
/8 Twelve persons in Chisana were missed or placed in the wrong location in 2000.
CDP-Census Designated Place *Alaska Native Village Statistical Area **Tribal Designated Statistical Area

Sources: U.S. Census Bureau and Alaska Department of Labor and Workforce Development, Research and Analysis Section, Demographics Unit

Wade Hampton Census Area

Wade Hampton Census Area (continued)

Table 4.3 (continued)
Alaska Places by Borough and Census Area, 2000-2008

Area Name	July 1 2008 Estimate	July 1 2007 Estimate	July 1 2006 Estimate	July 1 2005 Estimate	July 1 2004 Estimate	July 1 2003 Estimate	July 1 2002 Estimate	July 1 2001 Estimate	April 1 2000 Census
Wade Hampton Census Area	7,670	7,560	7,546	7,494	7,413	7,375	7,284	7,187	7,028
Alakanuk city *	670	677	662	676	669	661	657	651	652
Bill Moore's Slough*	0	0	0	0	0	0	0	0	0
Chevak city *	922	936	912	915	901	882	853	832	765
Chulloonawick *	0	0	0	0	0	0	0	0	0
Emmonak city *	794	774	756	739	763	757	743	764	767
Hamilton *	0	0	0	0	0	0	0	0	0
Hooper Bay city *	1,160	1,143	1,154	1,131	1,127	1,107	1,074	1,042	1,014
Kotlik city *	610	597	610	608	589	605	632	626	591
Marshall city *	417	386	386	374	365	371	364	363	349
Mountain Village city *	765	780	796	784	769	751	756	749	755
Nunam Iqua city * (Sheldon Point)	156	151	156	152	165	167	157	159	164
Ohogamiut *	0	0	0	0	0	0	0	0	0
Paimiut *	2	2	2	2	2	2	2	2	2
Pilot Station city *	587	577	573	564	561	560	546	554	550
Pitkas Point CDP *	126	140	121	118	111	106	102	112	125
Russian Mission city *	362	332	328	329	335	326	328	315	296
Saint Mary's city	541	517	539	560	536	580	546	512	500
Algaacig *	404	386	401	418	400	433	408	382	373
Andreafsky *	137	131	138	142	136	147	138	130	127
Scammon Bay city *	533	515	518	507	487	466	491	473	465
Remainder of Wade Hampton Census Area	25	33	33	35	33	34	33	33	33

CDP-Census Designated Place *Alaska Native Village Statistical Area **Tribal Designated Statistical Area

Sources: U.S. Census Bureau and Alaska Department of Labor and Workforce Development, Research and Analysis Section, Demographics Unit

Wrangell-Petersburg Census Area

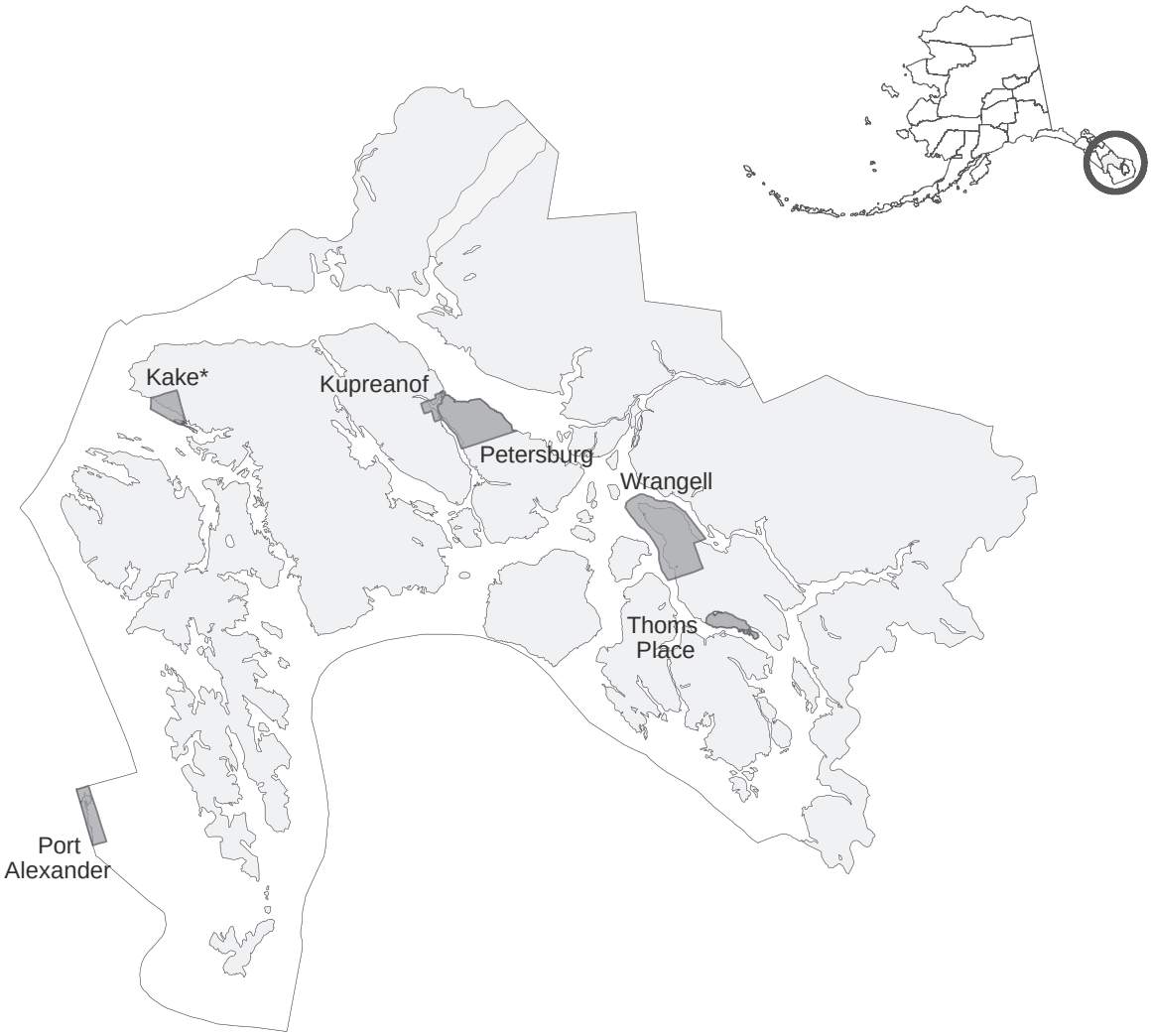

Sources: U.S. Census Bureau and Alaska Department of Labor and Workforce Development, Research and Analysis Section, Demographics Unit

Wrangell-Petersburg Census Area (continued)

Table 4.3 (continued)
Alaska Places by Borough and Census Area, 2000-2008

Area Name	July 1 2008 Estimate	July 1 2007 Estimate	July 1 2006 Estimate	July 1 2005 Estimate	July 1 2004 Estimate	July 1 2003 Estimate	July 1 2002 Estimate	July 1 2001 Estimate	April 1 2000 Census
Wrangell-Petersburg Census Area /14 /15	---	5,997	6,022	6,157	6,262	6,317	6,457	6,586	6,684
Kake city *	---	533	535	597	659	679	698	694	710
Kupreanof city	---	26	31	37	38	29	23	23	23
Petersburg city	---	3,036	3,118	3,150	3,128	3,077	3,154	3,223	3,224
Port Alexander city	---	58	64	75	67	70	72	84	81
Thoms Place CDP	---	7	7	9	10	12	12	20	22
Wrangell city	---	1,936	1,904	1,972	2,019	2,121	2,178	2,222	2,308
Remainder of Wrangell-Petersburg Census Area	---	401	363	317	341	329	320	320	316
Petersburg Census Area /15	3,847	---	---	---	---	---	---	---	4,260
Kake city *	519	---	---	---	---	---	---	---	710
Kupreanof city	27	---	---	---	---	---	---	---	23
Petersburg city	3,009	---	---	---	---	---	---	---	3,224
Port Alexander city	51	---	---	---	---	---	---	---	81
Remainder of Petersburg census area	241	---	---	---	---	---	---	---	222
Wrangell City and Borough /14	2,112	---	---	---	---	---	---	---	2,448
Meyers Chuck (CDP)	17	---	---	---	---	---	---	---	21
Thoms Place (CDP)	7	---	---	---	---	---	---	---	22
Wrangell (city)	1,943	---	---	---	---	---	---	---	2,308
Remainder of Wrangell Borough	145	---	---	---	---	---	---	---	97

/14 Wrangell City and Borough was formed in May 2008, dissolving the city of Wrangell, and annexing Meyer Chuck CDP and part of the Outer Ketchikan Census Subarea.
/15 Petersburg Census Area comprises the balance of the old Wrangell-Petersburg Census Area after the formation of the Wrangell Borough.
CDP-Census Designated Place *Alaska Native Village Statistical Area **Tribal Designated Statistical Area

Yakutat Borough

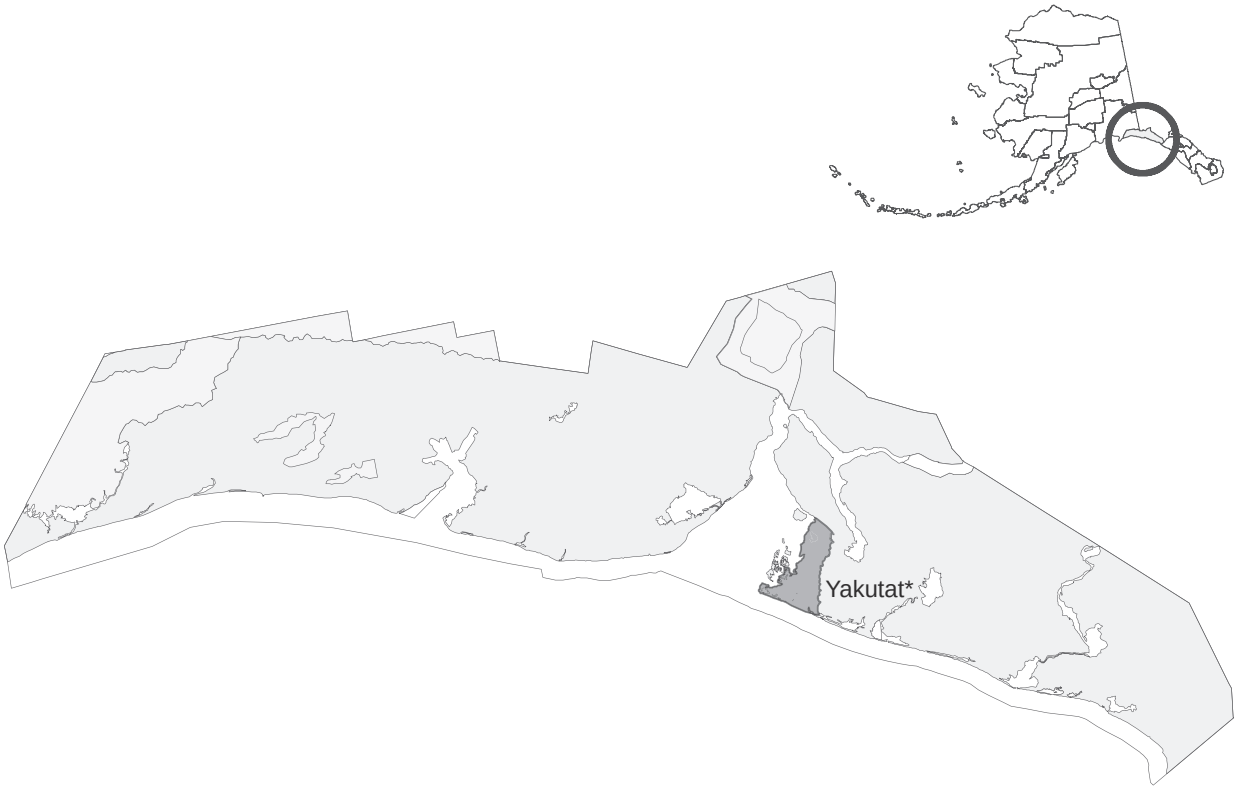

Table 4.3 (continued)
Alaska Places by Borough and Census Area, 2000-2008

Area Name	July 1 2008 Estimate	July 1 2007 Estimate	July 1 2006 Estimate	July 1 2005 Estimate	July 1 2004 Estimate	July 1 2003 Estimate	July 1 2002 Estimate	July 1 2001 Estimate	April 1 2000 Census
Yakutat City and Borough	592	618	635	642	675	689	718	695	808
Yakutat CDP *	590	616	633	640	620	634	663	641	680
Balance of Yakutat City and Borough	2	2	2	2	55	55	55	54	128

CDP-Census Designated Place *Alaska Native Village Statistical Area **Tribal Designated Statistical Area

Sources: U.S. Census Bureau and Alaska Department of Labor and Workforce Development, Research and Analysis Section, Demographics Unit

Yukon-Koyukuk Census Area

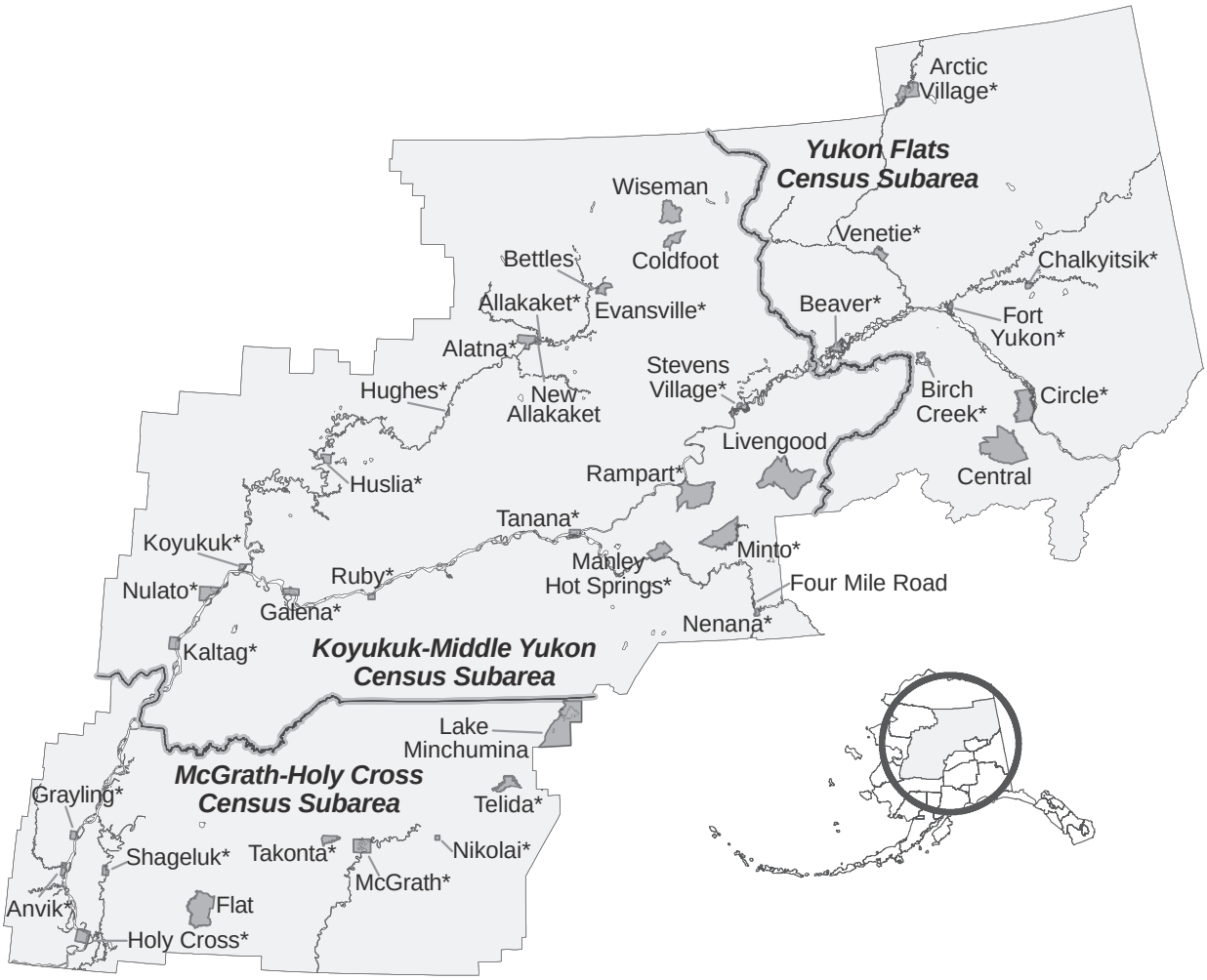

Table 4.3 (continued)
Alaska Places by Borough and Census Area, 2000-2008

Area Name	July 1 2008 Estimate	July 1 2007 Estimate	July 1 2006 Estimate	July 1 2005 Estimate	July 1 2004 Estimate	July 1 2003 Estimate	July 1 2002 Estimate	July 1 2001 Estimate	April 1 2000 Census
Yukon Koyukuk Census Area /1	5,669	5,732	5,832	6,047	6,267	6,294	6,351	6,482	6,510
McGrath-Holy Cross census subarea	1,022	1,067	1,092	1,140	1,193	1,244	1,282	1,325	1,276
Anvik city *	84	102	88	99	100	105	107	102	104
Flat CDP	0	0	0	0	0	0	0	1	4
Grayling city *	152	163	172	171	182	162	187	202	194
Holy Cross city *	194	199	204	205	206	203	225	227	227
Lake Minchumina CDP	17	17	20	19	19	23	24	21	32
McGrath city *	317	313	319	347	363	402	398	437	401
Nikolai city*	90	88	97	109	121	123	117	101	100
Shageluk city *	102	118	124	128	131	141	142	144	129
Takotna CDP *	46	47	49	40	45	61	53	55	50
Telida *	3	3	3	2	2	2	2	3	3
Remainder of McGrath-Holy Cross census subarea	17	17	16	20	24	22	27	32	32

Sources: U.S. Census Bureau and Alaska Department of Labor and Workforce Development, Research and Analysis Section, Demographics Unit

Yukon-Koyukuk Census Area (continued)

Table 4.3 (continued)
Alaska Places by Borough and Census Area, 2000-2008

Area Name	July 1 2008 Estimate	July 1 2007 Estimate	July 1 2006 Estimate	July 1 2005 Estimate	July 1 2004 Estimate	July 1 2003 Estimate	July 1 2002 Estimate	July 1 2001 Estimate	April 1 2000 Census
Koyukuk-Middle Yukon census subarea /1	3,348	3,353	3,440	3,596	3,706	3,717	3,694	3,755	3,798
Allakaket *	131	128	127	126	125	131	126	135	133
New Allakaket CDP	35	35	34	34	33	36	34	36	36
Allakaket city	96	93	93	92	92	95	92	99	97
Alatna CDP *	28	31	35	32	32	36	36	36	35
Evansville *	36	46	43	51	49	53	52	68	71
Bettles city	22	28	25	30	29	32	31	41	43
Evansville CDP	14	18	18	21	20	21	21	27	28
Coldfoot CDP	12	11	13	11	10	15	11	14	13
Four Mile Road CDP	41	35	38	31	29	39	38	42	38
Galena city *	580	607	636	653	690	716	697	674	675
Hughes city *	81	76	68	69	72	64	68	75	78
Huslia city *	277	254	258	260	268	283	281	279	293
Kaltag city *	188	183	198	226	211	222	218	224	230
Koyukuk city *	88	89	88	97	109	108	99	94	101
Livengood CDP	23	21	25	28	29	21	30	32	29
Manley Hot Springs CDP *	77	73	78	74	73	71	72	73	72
Minto CDP *	190	179	185	202	207	227	224	225	258
Nenana city *	347	365	354	353	369	370	401	392	402
Nulato city *	274	273	290	309	319	332	337	354	336
Rampart CDP *	16	17	21	16	20	21	21	24	45
Ruby city *	160	166	173	185	190	165	189	187	188
Stevens Village CDP *	57	71	63	66	76	82	83	73	87
Tanana city *	252	257	260	281	303	282	272	302	308
Wiseman CDP	16	17	22	17	26	27	25	25	21
Remainder of Yukon-Koyukuk census subarea /1 /2	474	454	465	509	499	452	414	427	385
Yukon Flats census subarea	1,299	1,312	1,300	1,311	1,368	1,333	1,375	1,402	1,436
Arctic Village CDP *	158	154	146	148	146	162	168	158	152
Beaver CDP *	65	64	72	64	67	63	75	80	84
Birch Creek CDP *	22	28	30	33	43	32	37	36	28
Central CDP	95	93	88	97	101	110	120	135	134
Chalkyitsik CDP *	71	72	65	79	84	82	85	80	83
Circle CDP *	94	102	95	90	98	92	82	94	100
Fort Yukon city *	587	587	593	569	592	558	568	565	595
Venetie CDP	177	180	186	184	188	193	194	194	202
Remainder of Yukon Flats census subarea	30	32	25	47	49	41	46	60	58

/1 Census corrections to date have been included in all estimates.
/2 Most of Lime Village (41 persons) was erroneously reported in the balance of Koyukuk-Middle Yukon in 2000.
CDP-Census Designated Place *Alaska Native Village Statistical Area **Tribal Designated Statistical Area

Sources: U.S. Census Bureau and Alaska Department of Labor and Workforce Development, Research and Analysis Section, Demographics Unit

Table 4.4
Alphabetical Listing of Alaska Places, 2000-2008

Borough/Census Area FIPS Code	Area Name	July 1 2008 Estimate	July 1 2007 Estimate	July 1 2006 Estimate	July 1 2005 Estimate	April 1 2000 Census	Place Rank 2008	Place Rank 2000	City Rank 2008	City Rank 2000
2	Alaska	679,720	674,510	669,716	663,085	626,931				
13	Aleutians East Borough	2,699	2,789	2,588	2,654	2,697	21	22		
16	Aleutians West Census Area	4,439	4,493	4,910	5,239	5,465	19	19		
20	Anchorage, Municipality of	284,994	282,375	282,722	277,883	260,283	1	1		
50	Bethel Census Area	16,940	16,755	17,011	17,066	16,046	6	6		
60	Bristol Bay Borough	1,029	1,030	1,056	1,174	1,258	27	26		
68	Denali Borough	1,848	1,762	1,793	1,820	1,893	25	24		
70	Dillingham Census Area	4,771	4,769	4,795	4,784	4,922	18	20		
90	Fairbanks North Star Borough	89,896	91,340	87,607	87,578	82,840	2	2		
100	Haines Borough	2,310	2,246	2,234	2,205	2,392	22	23		
110	Juneau City and Borough	30,427	30,134	30,753	31,179	30,711	5	5		
122	Kenai Peninsula Borough	52,990	52,121	51,352	51,172	49,691	4	4		
130	Ketchikan Gateway Borough	12,993	13,089	13,176	13,111	14,059	8	7		
150	Kodiak Island Borough	13,373	13,495	13,427	13,667	13,913	7	8		
164	Lake and Peninsula Borough	1,552	1,531	1,555	1,618	1,823	26	25		
170	Matanuska-Susitna Borough	82,515	79,699	77,128	73,984	59,322	3	3		
180	Nome Census Area	9,499	9,465	9,523	9,450	9,196	10	10		
185	North Slope Borough	6,706	6,711	6,796	6,886	7,385	15	12		
188	Northwest Arctic Borough	7,407	7,362	7,318	7,315	7,208	13	13		
201	Prince of Wales-Outer Ketchikan Census Area	5,360	5,299	5,469	5,502	6,157	17	18		
220	Sitka City and Borough	8,615	8,602	8,972	8,931	8,835	11	11		
232	Skagway-Hoonah-Angoon Census Area	2,946	2,986	3,010	3,059	3,436		21		
105	Hoonah-Angoon Census Area	2,100	2,145	2,157	2,226	2,574	24			
230	Skagway Municipality	846	841	853	833	862	28			
240	Southeast Fairbanks Census Area	7,008	6,977	6,734	6,462	6,174	14	17		
261	Valdez-Cordova Census Area	9,513	9,573	9,752	10,006	10,195	9	9		
270	Wade Hampton Census Area	7,670	7,560	7,546	7,494	7,028	12	14		
280	Wrangell-Petersburg Census Area	---	5,997	6,022	6,157	6,684		15		
195	Petersburg Census Area	3,847	---	---	---	4,260	20			
275	Wrangell City and Borough	2,112	---	---	---	2,448	23			
282	Yakutat City and Borough	592	618	635	642	808	29	27		
290	Yukon Koyukuk Census Area	5,669	5,732	5,832	6,047	6,510	16	16		
16	Adak city	178	136	145	168	316	193	148	110	82
150	Akhiok city *	48	33	41	41	80	290	274	145	141
50	Akiachak CDP *	659	625	633	644	585	89	94		
50	Akiak city *	341	349	364	378	309	146	150	80	84
13	Akutan city *	796	858	745	773	713	69	76	34	40
270	Alakanuk city *	670	677	662	676	652	87	84	44	44
290	Alatna CDP *	28	31	35	32	35	307	315		
240	Alcan Border CDP	15	17	12	11	21	329	336		
70	Aleknagik city *	242	232	241	237	221	172	179	98	107
150	Aleneva CDP	56	56	46	45	68	282	286		
290	Allakaket city	96	93	93	92	97	240	257	129	137
185	Alpine CDP	0	0	0	0	0	350	355		
188	Ambler city *	259	276	276	283	309	163	151	93	85
185	Anaktuvuk Pass city *	284	276	299	307	282	154	160	85	92
122	Anchor Point CDP	1,829	1,781	1,790	1,752	1,845	42	37		
20	Anchorage, Municipality of	284,994	282,375	282,722	277,883	260,283	1	1	1	1
68	Anderson city	295	263	277	280	367	152	138	84	78
105	Angoon city *	430	475	481	496	572	124	97	69	51
50	Aniak city *	494	504	514	527	572	112	96	59	50
201	Annette Island Reserve	1,372	1,329	1,372	1,396	1,447	49	47		
290	Anvik city *	84	102	88	99	104	254	248	135	133
290	Arctic Village CDP *	158	154	146	148	152	206	205		
16	Atka city *	73	74	73	90	92	265	264	137	138
50	Atmautluak CDP *	306	304	296	303	294	150	156		
185	Atqasuk city *	219	222	237	226	228	178	175	102	104
16	Attu Station CDP	15	15	20	15	20	330	337		
185	Barrow city *	4,054	4,027	4,059	4,174	4,581	21	18	13	10

Sources: U.S. Census Bureau and Alaska Department of Labor and Workforce Development, Research and Analysis Section, Demographics Unit

Table 4.4 (continued)
Alphabetical Listing of Alaska Places, 2000-2008

Borough/Census Area FIPS Code	Area Name	July 1 2008 Estimate	July 1 2007 Estimate	July 1 2006 Estimate	July 1 2005 Estimate	April 1 2000 Census	Place Rank 2008	Place Rank 2000	City Rank 2008	City Rank 2000
122	Bear Creek CDP	1,984	1,947	1,942	1,898	1,748	39	41		
290	Beaver CDP *	65	64	72	64	84	275	270		
13	Belkofski *	0	0	0	0	0	351	356		
122	Beluga CDP	24	19	21	21	32	311	320		
50	Bethel city *	5,665	5,621	5,797	5,953	5,471	15	12	9	8
290	Bettles city	22	28	25	30	43	316	301	149	146
240	Big Delta CDP	845	838	730	731	749	66	74		
170	Big Lake CDP	3,191	3,140	3,076	2,979	2,635	28	30		
270	Bill Moore's *	0	0	0	0	0	352	357		
290	Birch Creek CDP *	22	28	30	33	28	317	325		
180	Brevig Mission city *	350	327	323	327	276	142	162	77	94
188	Buckland city *	458	458	417	433	406	115	126	62	68
170	Buffalo Soapstone CDP	768	774	761	759	699	73	79		
170	Butte CDP	3,262	3,191	3,195	3,109	2,561	26	31		
68	Cantwell CDP	192	184	205	217	222	183	178		
290	Central CDP	95	93	88	97	134	241	224		
290	Chalkyitsik CDP *	71	72	65	79	83	267	271		
170	Chase CDP	35	31	30	30	41	304	305		
50	Chefornak city *	470	447	458	457	394	114	130	61	72
261	Chenega CDP *	76	68	85	43	86	261	269		
270	Chevak city *	922	936	912	915	765	60	71	29	36
170	Chickaloon CDP	249	262	280	293	213	170	184		
240	Chicken CDP	21	21	22	14	17	322	340		
164	Chignik city *	59	80	83	95	79	280	275	141	142
164	Chignik Lagoon CDP *	71	67	71	86	103	268	249		
164	Chignik Lake CDP *	105	125	121	117	145	234	210		
150	Chiniak CDP	44	41	41	52	50	295	295		
261	Chisana CDP	9	7	10	9	0	338	353		
261	Chistochina CDP	100	100	105	106	93	238	260		
261	Chitina CDP (Chitna * pt.)	125	124	115	111	123	224	232		
50	Chuathbaluk city *	88	90	99	95	119	250	235	133	128
270	Chulloonawick *	0	0	0	0	0	353	358		
290	Circle CDP *	94	102	95	90	100	244	253		
122	Clam Gulch CDP	164	176	165	171	173	200	200		
70	Clark's Point city *	54	65	69	65	75	284	278	142	144
201	Coffman Cove city	141	146	162	156	199	214	191	118	112
122	Cohoe CDP	1,306	1,274	1,273	1,281	1,168	52	51		
13	Cold Bay city	90	71	87	89	88	249	266	130	139
290	Coldfoot CDP	12	11	13	11	13	335	341		
90	College CDP	12,456	12,155	12,111	12,194	11,402	5	4		
122	Cooper Landing CDP	357	356	355	342	369	138	136		
261	Copper Center CDP	294	315	361	425	362	153	139		
261	Copperville CDP (Tazlina * pt)	155	151	176	185	179	208	197		
261	Cordova city	2,161	2,176	2,234	2,287	2,454	35	33	21	21
180	Council *	6	7	9	8	0	342	354		
100	Covenant Life CDP	355	335	313	269	102	140	250		
201	Craig city	1,117	1,048	1,088	1,095	1,397	54	48	26	24
50	Crooked Creek CDP *	132	128	118	144	137	220	220		
122	Crown Point CDP	77	77	81	82	75	258	277		
105	Cube Cove CDP	0	0	0	0	72	354	282		
188	Deering city *	133	133	138	138	136	218	222	120	123
240	Delta Junction city	1,058	997	1,001	987	885	56	60	27	28
240	Deltana CDP	2,233	2,189	1,924	1,899	1,570	34	45		
122	Diamond Ridge CDP	794	776	704	743	1,802	71	40		
70	Dillingham city *	2,347	2,399	2,400	2,367	2,466	33	32	20	20
180	Diomede city (Inalik *)	128	143	109	131	146	222	209	122	121
240	Dot Lake CDP	22	18	18	25	19	318	338		
240	Dot Lake Village CDP (Dot Lake*)	44	57	33	32	38	296	309		
240	Dry Creek CDP	92	99	96	101	128	246	229		
240	Eagle city	129	127	110	135	129	221	227	121	125

Sources: U.S. Census Bureau and Alaska Department of Labor and Workforce Development, Research and Analysis Section, Demographics Unit

Table 4.4 (continued)
Alphabetical Listing of Alaska Places, 2000-2008

Borough/Census Area FIPS Code	Area Name	July 1 2008 Estimate	July 1 2007 Estimate	July 1 2006 Estimate	July 1 2005 Estimate	April 1 2000 Census	Place Rank 2008	Place Rank 2000	City Rank 2008	City Rank 2000
201	Edna Bay CDP	40	42	40	41	49	299	297		
50	Eek city *	272	283	287	291	280	160	161	89	93
164	Egegik city *	62	62	76	81	116	278	237	140	129
90	Eielson AFB CDP	2,858	4,244	4,371	4,547	5,400	31	14		
70	Ekuk *	0	0	0	0	2	355	352		
70	Ekwok city *	121	108	115	118	130	227	226	123	124
105	Elfin Cove CDP	22	21	25	29	32	319	321		
180	Elim city	280	308	294	303	313	155	149	86	83
270	Emmonak city *	794	774	756	739	767	70	70	35	35
90	Ester CDP	1,982	2,030	1,933	1,854	1,680	40	42		
290	Evansville CDP	14	18	18	21	28	334	326		
100	Excursion Inlet CDP	12	12	8	9	10	336	343		
90	Fairbanks city	30,367	31,740	30,126	31,061	30,224	3	3	3	3
13	False Pass city *	39	45	54	63	64	301	287	147	145
170	Farm Loop CDP	1,350	1,300	1,263	1,202	1,067	50	54		
68	Ferry CDP	38	30	34	36	29	302	323		
170	Fishhook CDP	3,230	3,080	2,940	2,793	2,030	27	35		
290	Flat CDP	0	0	0	0	4	356	347		
240	Fort Greely CDP	393	424	752	376	461	133	116		
290	Fort Yukon city *	587	587	593	569	595	96	92	49	48
290	Four Mile Road CDP	41	35	38	31	38	298	310		
90	Fox CDP	385	356	373	376	300	134	153		
122	Fox River CDP	654	630	637	627	616	90	91		
122	Fritz Creek CDP	1,809	1,773	1,730	1,760	1,603	43	44		
122	Funny River CDP	763	766	732	746	636	76	88		
261	Gakona CDP	220	231	240	217	215	177	183		
290	Galena city *	580	607	636	653	675	99	83	52	43
180	Gambell city *	673	660	643	659	649	86	85	43	45
105	Game Creek CDP	18	19	21	21	35	323	317		
170	Gateway CDP	3,996	3,998	3,854	3,680	2,952	22	28		
50	Georgetown *	3	3	3	3	3	345	348		
170	Glacier View CDP	247	233	237	264	249	171	168		
261	Glennallen CDP (Tazlina * pt.)	454	503	518	586	554	116	101		
180	Golovin city *	160	166	154	150	144	204	212	114	122
50	Goodnews Bay city *	225	234	243	237	230	175	172	100	101
290	Grayling city *	152	163	172	171	194	210	192	117	113
261	Gulkana CDP	120	121	90	101	88	228	265		
105	Gustavus city	448	440	440	459	429	119	121	65	67
100	Haines CDP	1,475	1,473	1,478	1,515	1,811	46	39		
122	Halibut Cove CDP	23	20	24	23	35	312	316		
270	Hamilton *	0	0	0	0	0	357	359		
122	Happy Valley CDP	513	505	493	482	489	109	110		
90	Harding-Birch Lakes CDP	258	244	242	240	216	164	182		
68	Healy CDP	1,025	1,021	993	1,012	1,000	57	56		
240	Healy Lake CDP *	18	41	42	28	37	324	312		
105	Hobart Bay CDP	1	1	2	3	3	349	350		
201	Hollis CDP	172	185	151	135	139	196	216		
290	Holy Cross city *	194	199	204	205	227	182	176	105	105
122	Homer city	5,390	5,442	5,429	5,392	3,946	17	23	11	14
105	Hoonah city *	823	837	827	860	860	67	62	32	30
270	Hooper Bay city *	1,160	1,143	1,154	1,131	1,014	53	55	25	26
122	Hope CDP	148	145	143	140	137	211	218		
170	Houston city	1,755	1,579	1,538	1,439	1,202	45	50	24	25
290	Hughes city *	81	76	68	69	78	256	276	136	143
290	Huslia city *	277	254	258	260	293	157	157	87	89
201	Hydaburg city *	341	352	350	369	382	145	133	81	75
201	Hyder CDP	94	72	91	91	97	245	258		
164	Igiugig CDP *	40	32	53	50	53	300	293		
164	Iliamna CDP *	95	87	82	86	102	242	251		
164	Ivanof Bay CDP *	0	0	0	2	22	358	332		

Sources: U.S. Census Bureau and Alaska Department of Labor and Workforce Development, Research and Analysis Section, Demographics Unit

Table 4.4 (continued)
Alphabetical Listing of Alaska Places, 2000-2008

Borough/Census Area FIPS Code	Area Name	July 1 2008 Estimate	July 1 2007 Estimate	July 1 2006 Estimate	July 1 2005 Estimate	April 1 2000 Census	Place Rank 2008	Place Rank 2000	City Rank 2008	City Rank 2000
110	Juneau city and borough	30,427	30,134	30,753	31,179	30,711	2	2	2	2
122	Kachemak city	453	459	461	459	431	117	119	63	65
195	Kake city *	519	533	535	597	710	108	78	58	42
185	Kaktovik city *	272	285	288	276	293	159	158	90	90
122	Kalifornsky CDP	7,312	7,136	6,978	6,823	5,846	9	11		
290	Kaltag city *	188	183	198	226	230	188	174	108	103
150	Karluk CDP *	38	37	33	35	27	303	327		
201	Kasaan city *	54	61	58	61	39	285	306	143	148
50	Kasigluk CDP *	578	542	539	534	543	100	105		
122	Kasilof CDP	560	575	532	509	471	102	112		
122	Kenai city	7,134	6,897	6,781	6,766	6,942	12	8	7	6
261	Kenny Lake CDP (Chitna * pt.)	430	438	410	416	410	126	125		
130	Ketchikan city	7,508	7,629	7,624	7,673	7,922	8	6	5	5
188	Kiana city *	383	389	398	380	388	136	132	74	74
13	King Cove city *	750	753	744	722	792	77	66	38	33
60	King Salmon CDP	409	423	399	517	442	130	117		
50	Kipnuk CDP *	696	661	665	687	644	83	86		
188	Kivalina city *	406	396	391	384	377	132	134	73	76
201	Klawock city *	785	741	779	776	854	72	64	36	31
105	Klukwan CDP (Chilkat *)	102	100	106	109	139	236	217		
170	Knik River CDP	677	677	675	645	582	85	95		
170	Knik-Fairview CDP	12,989	12,278	11,359	10,261	7,049	4	7		
188	Kobuk city *	109	119	135	130	109	232	242	126	131
150	Kodiak city	5,974	5,640	5,657	6,128	6,334	14	10	8	7
150	Kodiak Station CDP	1,782	1,818	1,884	1,974	1,840	44	38		
164	Kokhanok CDP *	179	173	168	178	174	192	199		
70	Koliganek CDP (New Koliganek *)	174	191	165	168	182	195	195		
50	Kongiganak CDP *	445	433	415	425	359	120	140		
270	Kotlik city *	610	597	610	608	591	93	93	47	49
188	Kotzebue city *	3,126	3,115	3,097	3,118	3,082	29	27	17	18
180	Koyuk city *	333	346	370	349	297	147	154	82	87
290	Koyukuk city *	88	89	88	97	101	251	252	134	134
195	Kupreanof city	27	26	31	37	23	308	330	148	149
50	Kwethluk city *	741	717	695	694	713	78	77	39	41
50	Kwigillingok CDP *	352	359	377	361	338	141	144		
170	Lake Louise CDP	84	93	86	91	88	255	267		
290	Lake Minchumina CDP	17	17	20	19	32	325	322		
170	Lakes CDP	8,249	8,086	7,957	7,749	6,706	7	9		
150	Larsen Bay city *	67	82	83	97	115	273	239	139	130
170	Lazy Mountain CDP	1,447	1,425	1,368	1,268	1,158	47	52		
164	Levelock CDP *	70	70	62	54	122	269	233		
50	Lime Village CDP *	15	25	26	28	46	331	299		
290	Livengood CDP	23	21	25	28	29	313	324		
122	Lowell Point CDP	88	85	81	96	92	252	262		
50	Lower Kalskag city *	256	251	266	252	267	167	164	95	96
100	Lutak CDP	49	40	45	36	39	289	307		
290	Manley Hot Springs CDP *	77	73	78	74	72	259	280		
70	Manokotak city *	430	429	423	437	399	125	129	70	71
270	Marshall city *	417	386	386	374	349	128	142	72	80
180	Mary's Igloo *	0	0	0	0	0	359	360		
261	McCarthy CDP	53	55	60	71	42	286	303		
290	McGrath city *	317	313	319	347	401	149	128	83	70
68	McKinley Park CDP	160	150	147	138	142	205	213		
170	Meadow Lakes CDP	7,106	6,827	6,520	6,373	4,819	13	16		
50	Mekoryuk city *	195	207	220	192	210	181	185	104	109
261	Mendeltna CDP	70	69	66	72	63	270	288		
261	Mentasta Lake CDP	112	116	113	126	142	231	214		
275	Meyers Chuck CDP	17	20	16	23	21	326	334		
122	Miller Landing CDP	0	0	0	0	74	360	279		
290	Minto CDP *	190	179	185	202	258	186	165		

Sources: U.S. Census Bureau and Alaska Department of Labor and Workforce Development, Research and Analysis Section, Demographics Unit

Table 4.4 (continued)
Alphabetical Listing of Alaska Places, 2000-2008

Borough/Census Area FIPS Code	Area Name	July 1 2008 Estimate	July 1 2007 Estimate	July 1 2006 Estimate	July 1 2005 Estimate	April 1 2000 Census	Place Rank 2008	Place Rank 2000	City Rank 2008	City Rank 2000
90	Moose Creek CDP	768	654	591	645	542	74	106		
122	Moose Pass CDP	186	198	202	217	206	189	187		
100	Mosquito Lake CDP	167	151	158	162	221	198	181		
270	Mountain Village city *	765	780	796	784	755	75	73	37	38
100	Mud Bay CDP	143	140	136	139	137	213	219		
60	Naknek CDP *	552	541	582	581	678	103	82		
122	Nanwalek CDP *	229	216	228	219	177	174	198		
50	Napaimute *	0	0	0	0	0	361	361		
50	Napakiak city *	348	375	374	373	353	143	141	78	79
50	Napaskiak city *	435	424	451	425	390	122	131	67	73
201	Naukati Bay CDP	124	130	131	117	135	226	223		
261	Nelchina CDP	55	52	51	67	71	283	283		
13	Nelson Lagoon CDP *	65	69	68	66	83	276	272		
290	Nenana city *	347	365	354	353	402	144	127	79	69
290	New Allakaket CDP	35	35	34	34	36	305	313		
70	New Stuyahok city *	491	445	467	461	471	113	113	60	61
164	Newhalen city *	162	185	167	180	160	201	204	112	118
50	Newtok CDP *	357	351	335	314	321	139	147		
50	Nightmute city *	249	243	238	233	208	169	186	97	110
122	Nikiski CDP	4,406	4,324	4,202	4,189	4,327	19	20		
122	Nikolaevsk CDP	296	303	297	305	345	151	143		
290	Nikolai city*	90	88	97	109	100	248	254	131	135
16	Nikolski CDP *	27	33	31	31	39	309	308		
122	Ninilchik CDP	853	768	770	786	772	63	68		
188	Noatak CDP *	512	487	469	473	428	110	122		
180	Nome city	3,570	3,474	3,533	3,506	3,505	24	25	15	16
164	Nondalton city *	202	194	195	203	221	180	180	103	108
188	Noorvik city *	642	633	635	626	634	92	89	46	47
90	North Pole city	2,099	1,973	1,644	1,598	1,570	38	46	23	23
240	Northway CDP	88	81	75	87	95	253	259		
240	Northway Junction CDP	61	63	58	78	72	279	281		
240	Northway Village CDP (Northway *)	75	91	88	90	107	263	245		
185	Nuiqsut city *	383	401	416	410	433	135	118	75	64
290	Nulato city *	274	273	290	309	336	158	145	88	81
270	Nunam Iqua city * (Sheldon Point)	156	151	156	152	164	207	202	116	116
50	Nunapitchuk city *	540	541	546	515	466	105	114	55	62
270	Ohogamiut *	0	0	0	0	0	362	362		
150	Old Harbor city *	184	187	178	200	237	190	170	109	99
50	Oscarville CDP *	95	97	83	62	61	243	290		
150	Ouzinkie city *	167	153	171	189	225	197	177	111	106
270	Paimiut *	2	2	2	2	2	347	351		
170	Palmer city	5,559	5,407	5,432	5,298	4,533	16	19	10	11
261	Paxson CDP	22	32	32	34	43	320	302		
164	Pedro Bay CDP *	44	38	55	61	50	297	296		
105	Pelican city	113	109	106	115	163	229	203	124	117
164	Perryville CDP *	133	117	119	114	107	219	243		
195	Petersburg city	3,009	3,036	3,118	3,150	3,224	30	26	18	17
170	Petersville CDP	9	12	21	16	27	339	329		
164	Pilot Point city *	72	59	66	73	100	266	255	138	136
270	Pilot Station city *	587	577	573	564	550	98	102	50	55
270	Pitkas Point CDP *	126	140	121	118	125	223	230		
50	Platinum city *	47	35	37	38	41	293	304	146	147
90	Pleasant Valley CDP	736	669	702	694	623	79	90		
201	Point Baker CDP	15	15	16	20	35	332	318		
185	Point Hope city *	689	701	735	720	757	84	72	42	37
185	Point Lay CDP *	257	249	235	241	247	166	169		
170	Point MacKenzie CDP	279	264	235	239	111	156	240		
164	Pope-Vannoy Landing CDP	5	5	6	6	8	343	344		
195	Port Alexander city	51	58	64	75	81	287	273	144	140
164	Port Alsworth CDP	125	115	111	106	104	225	246		

Sources: U.S. Census Bureau and Alaska Department of Labor and Workforce Development, Research and Analysis Section, Demographics Unit

Table 4.4 (continued)
Alphabetical Listing of Alaska Places, 2000-2008

Borough/Census Area FIPS Code	Area Name	July 1 2008 Estimate	July 1 2007 Estimate	July 1 2006 Estimate	July 1 2005 Estimate	April 1 2000 Census	Place Rank 2008	Place Rank 2000	City Rank 2008	City Rank 2000
180	Port Clarence CDP	23	23	23	25	21	314	333		
122	Port Graham CDP *	136	137	136	128	171	216	201		
164	Port Heiden city *	90	86	79	89	119	247	234	132	127
150	Port Lions city *	190	178	196	219	256	185	167	107	98
201	Port Protection CDP	66	57	60	58	63	274	289		
70	Portage Creek CDP *	7	9	20	37	36	340	314		
122	Primrose CDP	77	75	82	84	93	260	261		
185	Prudhoe Bay CDP	4	3	2	2	5	344	345		
50	Quinhagak city (Kwinhagak *)	661	640	649	642	555	88	100	45	54
290	Rampart CDP *	16	17	21	16	45	327	300		
50	Red Devil CDP *	48	34	29	36	48	291	298		
188	Red Dog Mine CDP	34	33	33	32	32	306	319		
122	Ridgeway CDP	1,980	1,977	1,967	2,059	1,932	41	36		
290	Ruby city *	160	166	173	185	188	203	194	115	114
270	Russian Mission city *	362	332	328	329	296	137	155	76	88
16	Saint George city *	112	114	119	128	152	230	207	125	120
270	Saint Mary's city	541	517	539	560	500	104	109	54	60
180	Saint Michael city *	434	442	445	426	368	123	137	68	77
16	Saint Paul city *	450	445	469	491	532	118	108	64	59
122	Salamatof CDP *	895	881	931	910	954	61	58		
90	Salcha CDP	953	997	952	949	854	59	63		
13	Sand Point city *	958	992	889	939	952	58	59	28	27
180	Savoonga city *	722	709	711	695	643	81	87	41	46
130	Saxman city *	420	436	424	408	431	127	120	71	66
270	Scammon Bay city *	533	515	518	507	465	107	115	57	63
188	Selawik city *	846	826	840	830	772	65	69	30	34
122	Seldovia city	257	260	248	239	286	165	159	94	91
122	Seldovia Village CDP	166	162	164	151	144	199	211		
122	Seward city	2,619	2,645	2,589	2,594	2,830	32	29	19	19
290	Shageluk city *	102	118	124	128	129	235	228	127	126
180	Shaktoolik city *	223	213	214	223	230	176	173	101	102
180	Shishmaref city *	587	606	616	581	562	97	98	51	52
188	Shungnak city *	272	268	259	259	256	161	166	91	97
261	Silver Springs CDP	183	162	144	101	130	191	225		
220	Sitka City and Borough	8,615	8,602	8,972	8,931	8,835	6	5	4	4
230	Skagway Municipality	846	841	853	833	862	64	61	31	29
170	Skwentna CDP	80	84	73	75	111	257	241		
261	Slana CDP	107	100	88	104	124	233	231		
50	Sleetmute CDP *	70	75	86	92	100	271	256		
122	Soldotna city	4,061	3,890	3,754	3,793	3,759	20	24	12	15
180	Solomon *	2	2	2	4	4	348	346		
60	South Naknek CDP *	68	66	75	76	137	272	221		
180	Stebbins city *	577	595	611	596	547	101	103	53	56
122	Sterling CDP	5,134	5,121	5,046	4,979	4,705	18	17		
290	Stevens Village CDP *	57	71	63	66	87	281	268		
50	Stony River CDP *	51	42	53	42	61	288	291		
122	Sunrise CDP	22	22	22	24	18	321	339		
170	Susitna CDP	23	25	24	23	37	315	311		
170	Sutton-Alpine CDP	1,310	1,313	1,278	1,256	1,080	51	53		
290	Takotna CDP *	46	47	49	40	50	294	294		
170	Talkeetna CDP	857	831	832	857	772	62	67		
240	Tanacross CDP *	189	181	146	144	140	187	215		
170	Tanaina CDP	7,218	7,112	7,000	6,620	4,993	10	15		
290	Tanana city *	252	257	260	281	308	168	152	96	86
261	Tatitlek CDP *	102	110	116	102	107	237	244		
261	Tazlina CDP (Tazlina * pt.)	208	219	186	192	149	179	208		
290	Telida *	3	3	3	2	3	346	349		
180	Teller city *	260	255	257	263	268	162	163	92	95
105	Tenakee Springs city	99	102	104	98	104	239	247	128	132
240	Tetlin CDP	136	113	102	129	117	217	236		

Sources: U.S. Census Bureau and Alaska Department of Labor and Workforce Development, Research and Analysis Section, Demographics Unit

Table 4.4 (continued)
Alphabetical Listing of Alaska Places, 2000-2008

Borough/Census Area FIPS Code	Area Name	July 1 2008 Estimate	July 1 2007 Estimate	July 1 2006 Estimate	July 1 2005 Estimate	April 1 2000 Census	Place Rank 2008	Place Rank 2000	City Rank 2008	City Rank 2000
280	Thoms Place CDP	7	7	7	9	22	341	331		
201	Thorne Bay city	440	465	480	485	557	121	99	66	53
70	Togiak city *	802	785	781	778	809	68	65	33	32
240	Tok CDP	1,382	1,420	1,323	1,407	1,393	48	49		
50	Toksook Bay city *	605	607	599	595	532	94	107	48	58
261	Tolsona CDP	27	28	24	20	27	310	328		
261	Tonsina CDP	76	75	90	95	92	262	263		
170	Trapper Creek CDP	407	417	414	439	423	131	124		
50	Tuluksak CDP *	500	484	487	466	428	111	123		
50	Tuntutuliak CDP *	417	419	406	398	370	129	135		
50	Tununak CDP *	332	339	331	327	325	148	146		
70	Twin Hills CDP *	75	81	77	71	69	264	284		
90	Two Rivers CDP	644	623	626	628	482	91	111		
122	Tyonek CDP *	154	178	198	199	193	209	193		
164	Ugashik CDP *	15	13	17	15	11	333	342		
180	Unalakleet city *	723	721	726	711	747	80	75	40	39
16	Unalaska city *	3,551	3,648	4,025	4,295	4,283	25	21	16	12
50	Upper Kalskag city *	235	243	269	276	230	173	171	99	100
261	Valdez city	3,635	3,572	3,670	3,745	4,036	23	22	14	13
290	Venetie CDP	177	180	186	184	202	194	189		
185	Wainwright city *	534	537	515	519	546	106	104	56	57
180	Wales city *	138	135	139	151	152	215	206	119	119
170	Wasilla city	7,176	6,912	6,471	6,359	5,469	11	13	6	9
201	Whale Pass CDP	48	56	61	76	58	292	292		
180	White Mountain city *	191	214	224	223	203	184	188	106	111
105	Whitestone Logging Camp CDP	11	9	0	3	116	337	238		
261	Whittier city	161	172	188	188	182	202	196	113	115
170	Willow CDP	2,142	2,041	1,959	1,895	1,658	36	43		
261	Willow Creek CDP	147	161	193	186	201	212	190		
290	Wiseman CDP	16	17	22	17	21	328	335		
150	Womens Bay CDP	701	826	757	702	690	82	80		
275	Wrangell (city)	2,112	---	---	---	2,448	37	34	22	22
170	Y CDP	1,074	1,080	1,100	1,123	956	55	57		
282	Yakutat CDP *	590	616	633	640	680	95	81		

Note: Census corrections to date have been included in all estimates.
CDP-Census Designated Place *Alaska Native Village Statistical Area **Tribal Designated Statistical Area
Sources: U.S. Census Bureau and Alaska Department of Labor and Workforce Development, Research and Analysis Section, Demographics Unit

Glossary

Alaska Native Village Statistical Area (ANVSA): Designated boundaries that encompass the settled area associated with each Alaska Native Village (ANV). Officials of Alaska Native Regional and Village Corporations, along with U.S. Census Bureau officials, delineated ANVSAs for the sole purpose of presenting Census data. ANVSAs replace the ANVs that the Census Bureau recognized for the 1980 Census, and in some instances the boundaries were changed.

Alaska Native Regional Corporation: Twelve corporate entities in Alaska established under the Alaska Native Claims Settlement Act of 1972 to conduct both business and nonprofit affairs of Alaska Natives. The Alaska Native Regional Corporations (ANRCs) cover the entire state of Alaska, except for the Annette Island Reserve. Boundaries were established by the U.S. Department of the Interior, in cooperation with Alaska Natives, and were first identified in the 1980 Census.

Alaska Permanent Fund: A state savings account of oil revenues that was created in 1976 by a voter-approved amendment to the state constitution. A portion of the fund's income is distributed annually to eligible Alaska residents.

Average Annual Rate of Change: A standardized statistical measure of the rate of change, which can be compared for any number of years because it converts the change for any period to a yearly measure.

Census Designated Place (CDP): A closely settled unincorporated population center of at least 25 persons.

Cohort: A group of persons who experience the same event or series of events in a particular period. For example, all persons born in a particular year or all couples married in a particular year are considered a cohort for that year .

Crude Birth and Death Rates: The number of births or deaths during a time period, divided by the total population at the middle of that time period.

De Facto and De Jure Counts: In a census, the enumeration is affected by the type of population count to be obtained. The census may be designed to count persons where they are found on census day (a de facto count) or according to their usual place of residence (a de jure count). The U.S. Census is a de jure count. Only transients who have no usual place of residence are counted on a de facto basis.

Dependency Ratio: The proportion of the population dependent on the adult population. For youth dependent, the under 18 population is divided by the population ages 18 through 64. For elderly dependent, the population aged 65 or more is divided by the population ages 18 through 64.

Error of Closure: The difference between an estimates series and a decennial census. Error of closure can be the product of small cumulative error in an estimates series over a decade, or it may result from differential accuracy of two decennial censuses.

Fertility: The childbearing performance of individuals, couples, groups or populations. Sometimes measured as the the number of children born to women of a particular childbearing age.

Gross Migration: The sum of the in-migration and out-migration for a geographic area over time. Gross migration is a measure of the total movement or turnover of population.

Group Quarters: All people not living in households are classified as living in group quarters. Two general categories of people in group quarters are recognized: (1) Institutionalized people (such as those in prisons, nursing homes, psychiatric hospitals and residential treatment facilities) and (2) other people in group quarters (such as those in group homes, college dorms, military barracks, fish processing and logging camp bunkhouses and emergency shelters).

Household: All the people who occupy a housing unit. A housing unit is a house, an apartment, a mobile home, a group of rooms or a single room that are occupied as separate living quarters. Separate living quarters are those in which occupants live and eat separately from any other people in a building and which have direct access from the outside of the building through a common hall. The occupants may be a single family, one person living alone, two or more families living together, or any other group of related or unrelated people who share living arrangements.

In-migrant: A person who moves into a region or community for the purpose of establishing a permanent residence. Movement from another area within the same nation is called in-migration. Movement from another nation is referred to as immigration.

Median Age: The age that divides a population into two numerically equal groups; that is, the midpoint, where half the people are younger than this age and half are older .

Migration: The movement of people across a specified boundary to establish a new permanent residence. Movement between countries, states or counties is considered migration. Movement within a county is considered "local movement."

Mortality: Death as a component of population change. Usually measured as the number of deaths per 1,000 people in a given year.

Natural Increase: The difference between the number of births and the number of deaths in a given period.

Net-migration: The difference between the number of in-migrants and the number of out-migrants. Net in-migration describes the situation when more people move into the area than out. Net out-migration describes the situation where more people leave the area than come in.

Out-migrant: A person who leaves a region or community for the purpose of establishing a new permanent residence. Movement to another area within the same nation is called out-migration. Movement to another nation is referred to emigration.

Place: A Census Designated Place (CDP), incorporated city or Alaska Native Village Statistical Area (ANVSA).

Population Estimate: A computation of the population of a geographic area on a past or present date. Estimates are often based on some form of administrative records.

Population Projection: A computed estimate of future population, often based on trends in births, deaths and migration.

Resident: A person who lives in Alaska at least six months of the year and/or has no other usual place of residence. Census residency is different from Alaska Permanent Fund eligibility, which requires living in Alaska for at least one calendar year beginning January 1.

Sex Ratio: The number of males per 100 females.

Tribal Designated Statistical Area (TDSA): A statistical entity delineated for the Census Bureau by a federally recognized American Indian tribe that does not have a land base (a federally recognized reservation or off-reservation trust land). A TDSA generally encompasses a compact and contiguous area that contains a concentration of people who identify with a federally recognized American Indian tribe and in which there is structured or organized tribal activity.

Urban Place: An urban place was formerly a place with population of 2,500 or more. Places with less than 2,500 people were formerly considered rural. Details for the new urban/rural definition may be found online at the following address: census.gov/geo/www/ua/ua_2k.html.