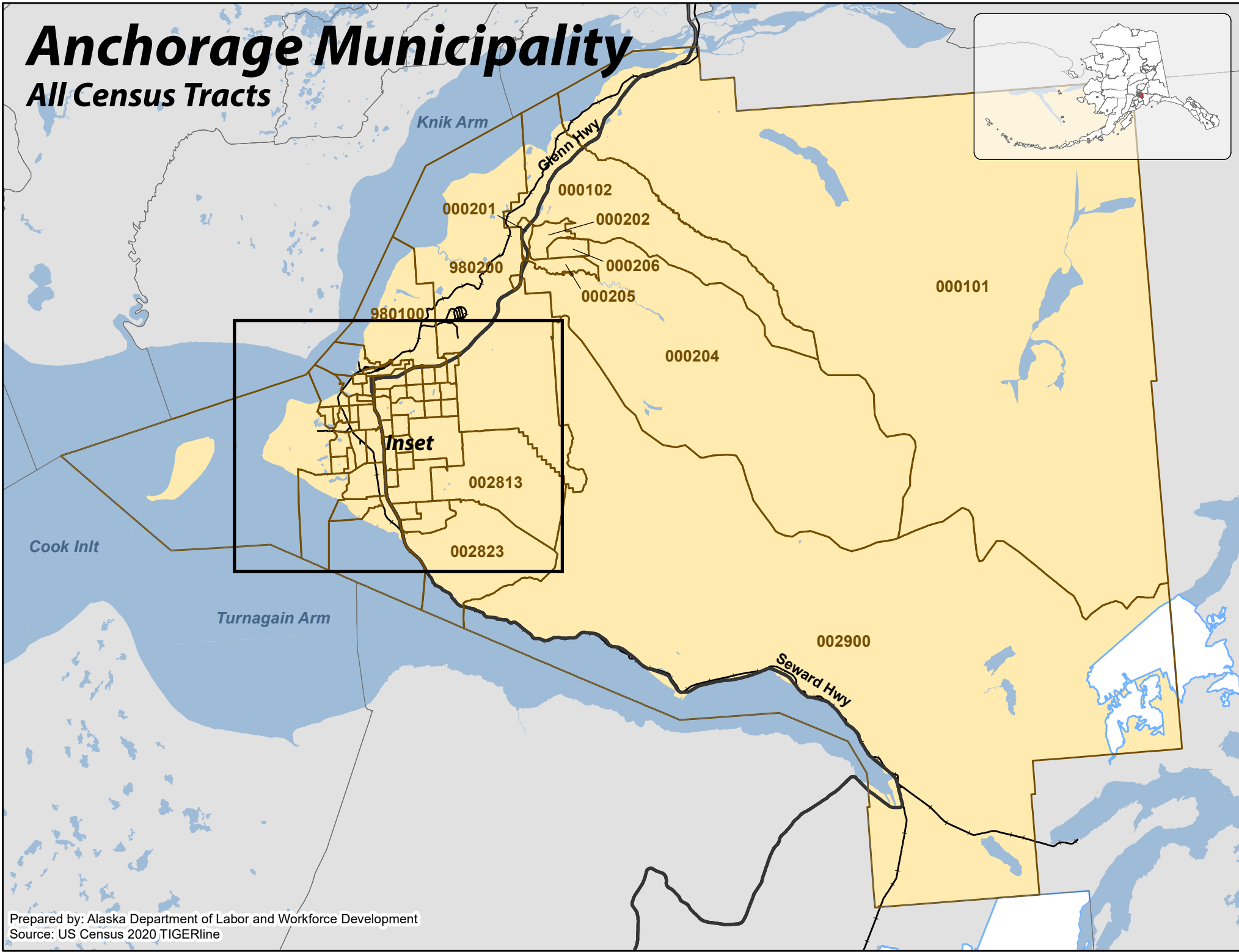
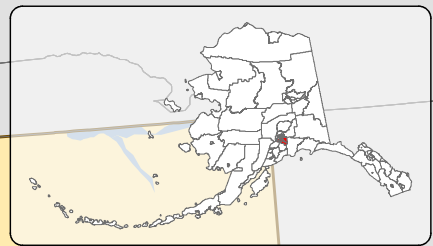


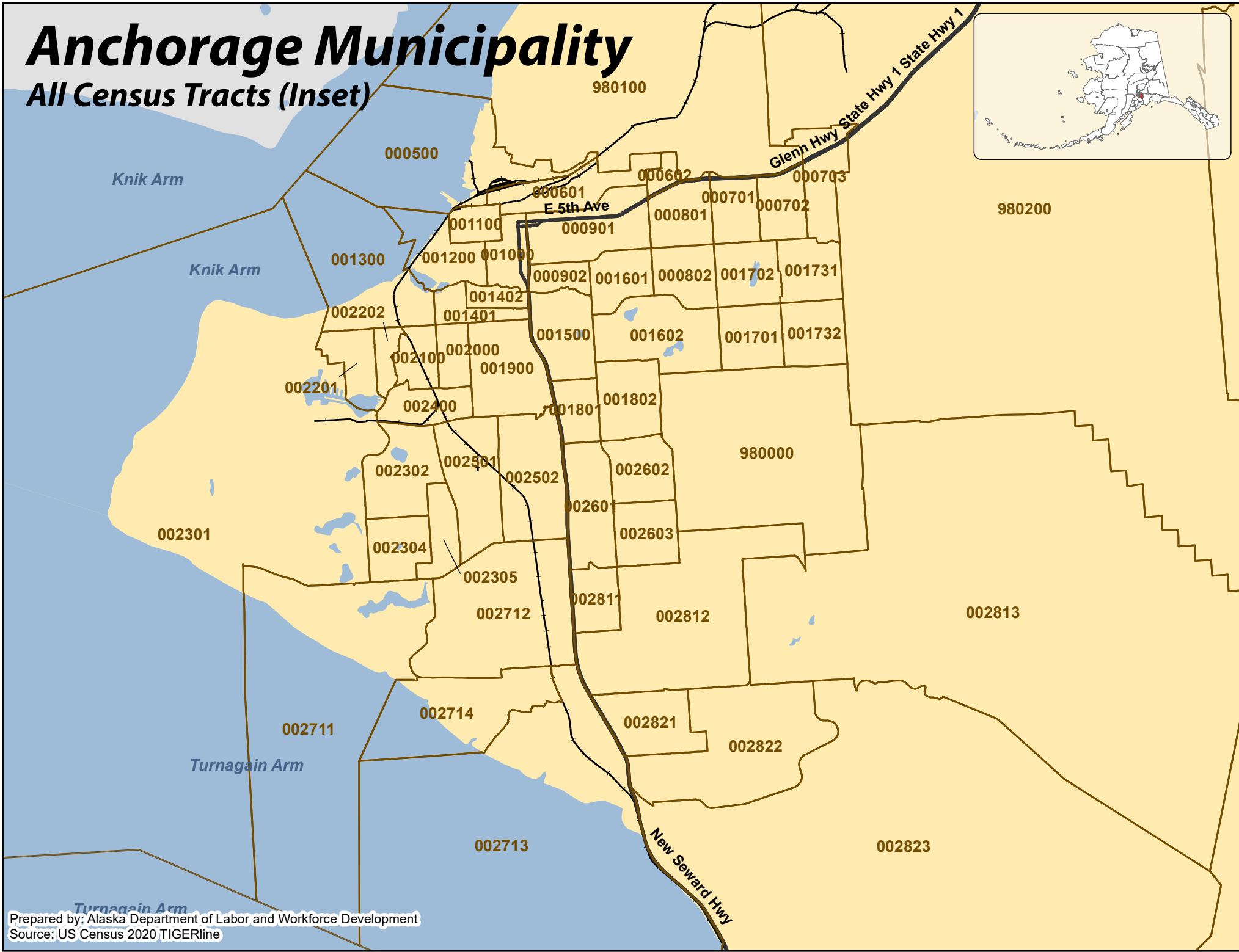
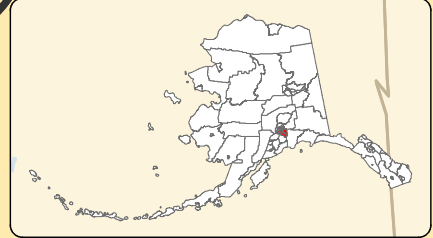
Anchorage Municipality

All Census Tracts



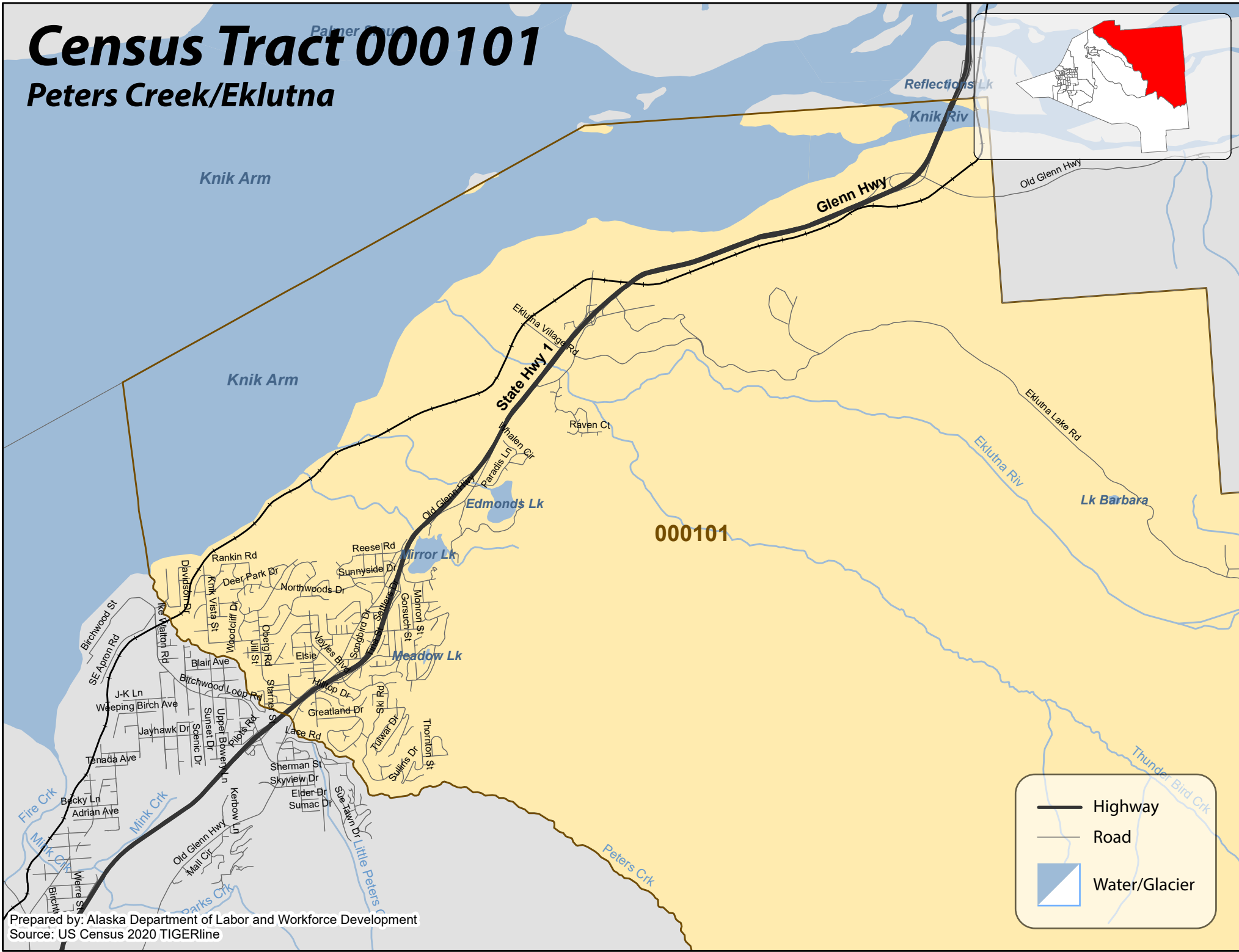
Anchorage Municipality

All Census Tracts (Inset)






Census Tract 000101

Peters Creek/Eklutna

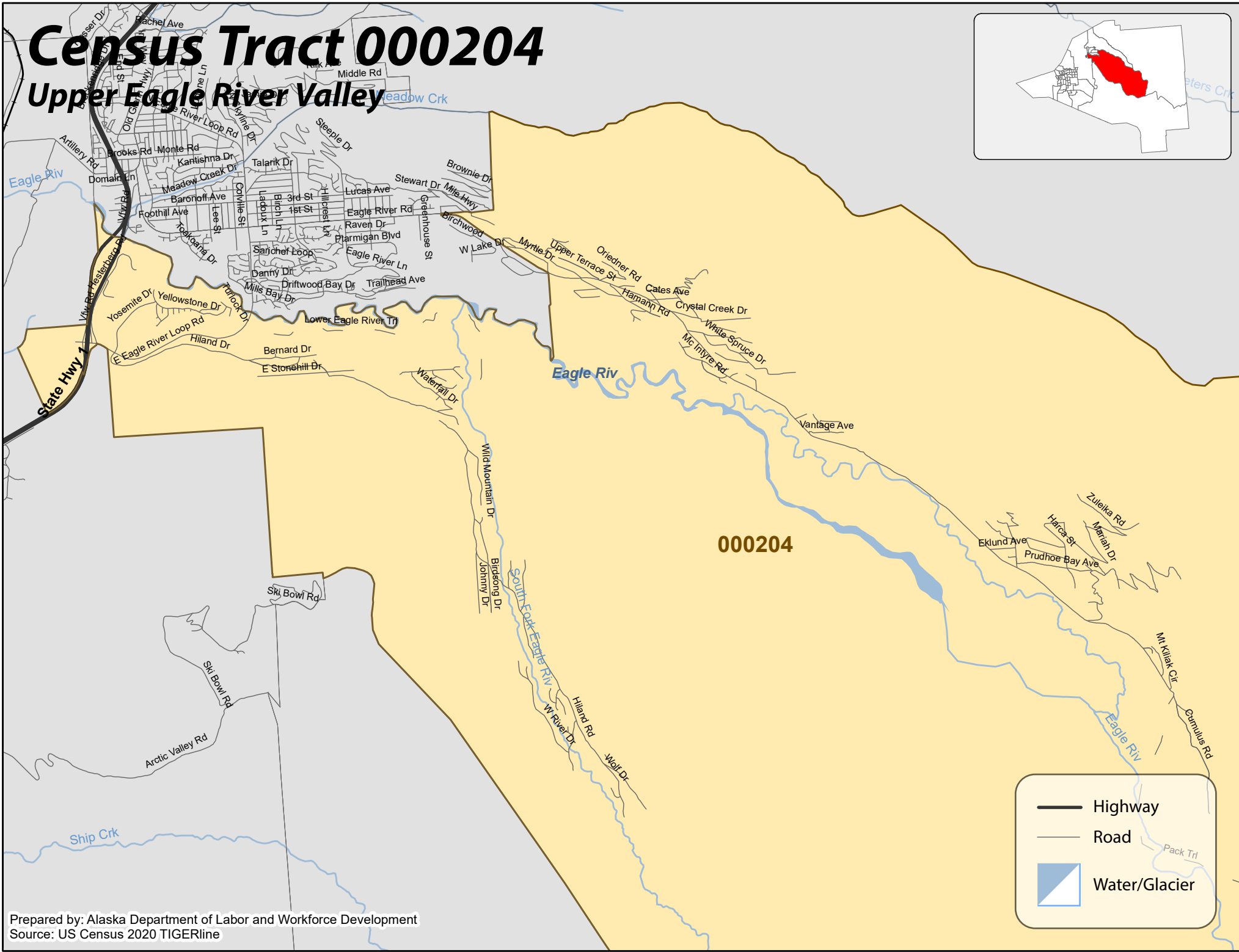
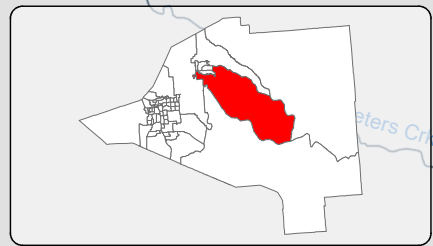


000101

-  Highway
-  Road
-  Water/Glacier

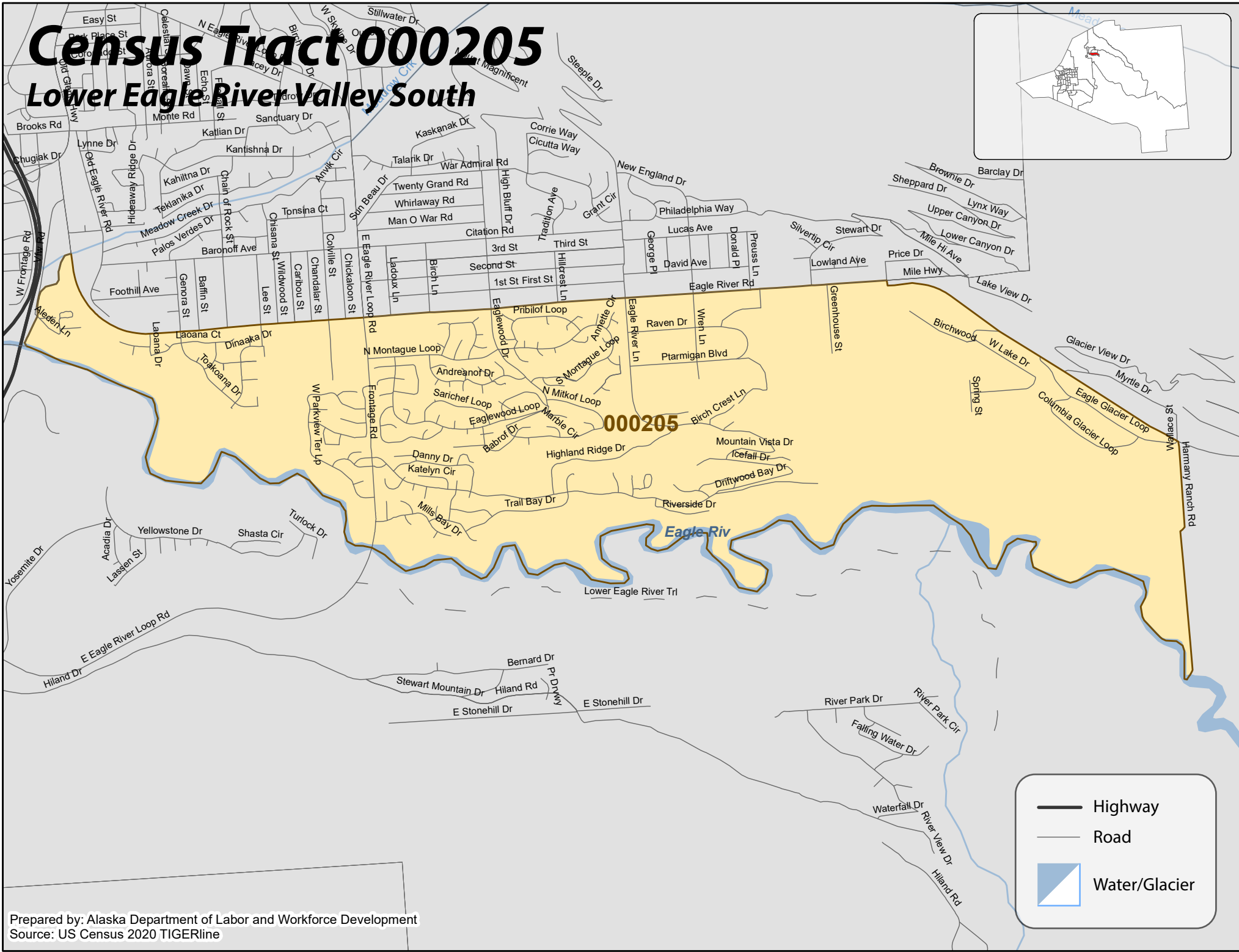
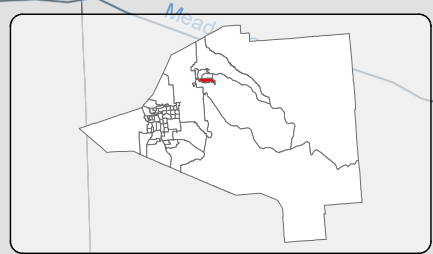
Census Tract 000204

Upper Eagle River Valley



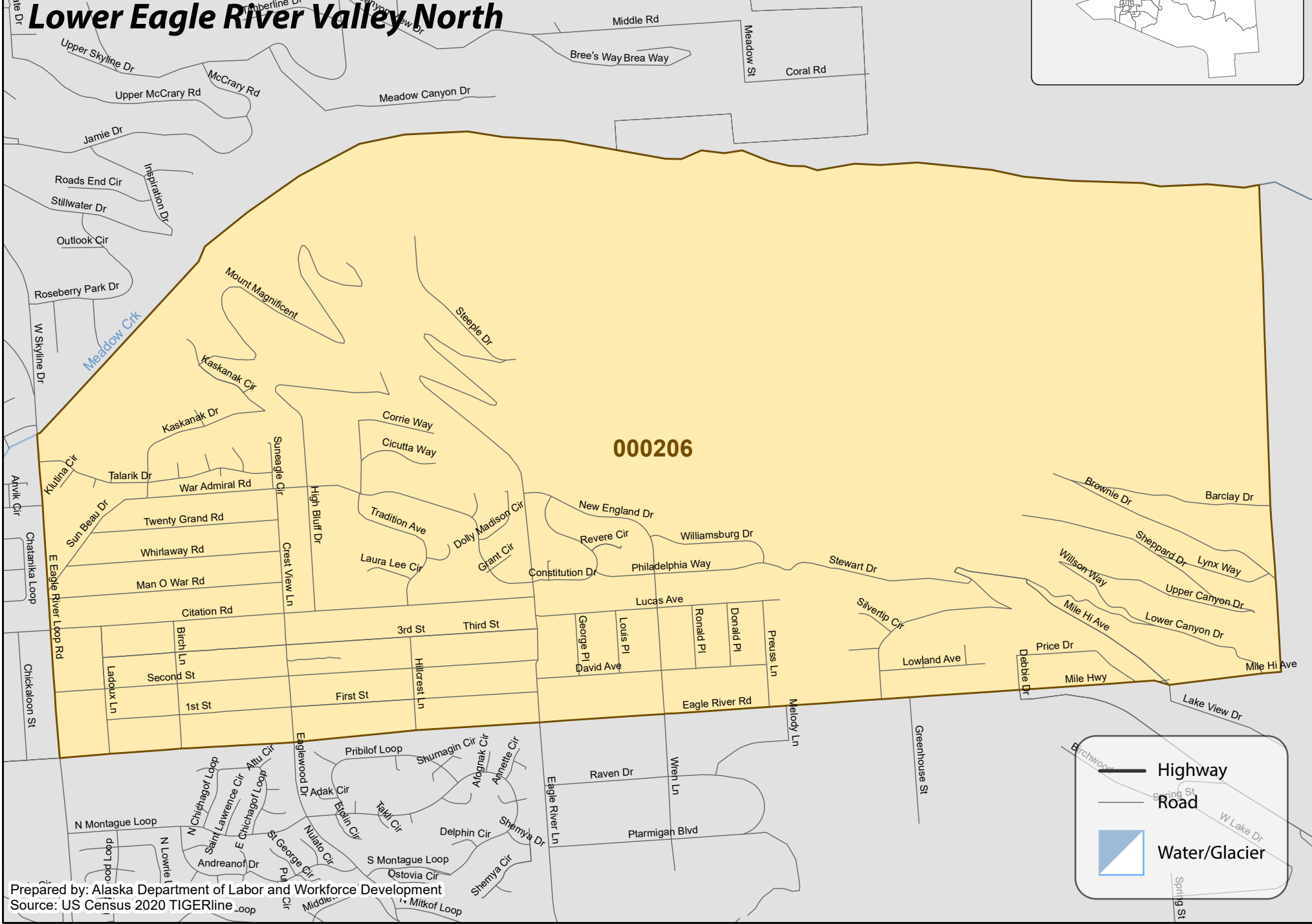
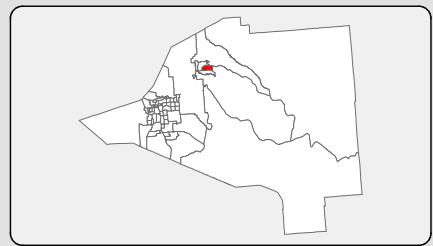
Census Tract 000205

Lower Eagle River Valley South



Census Tract 000206

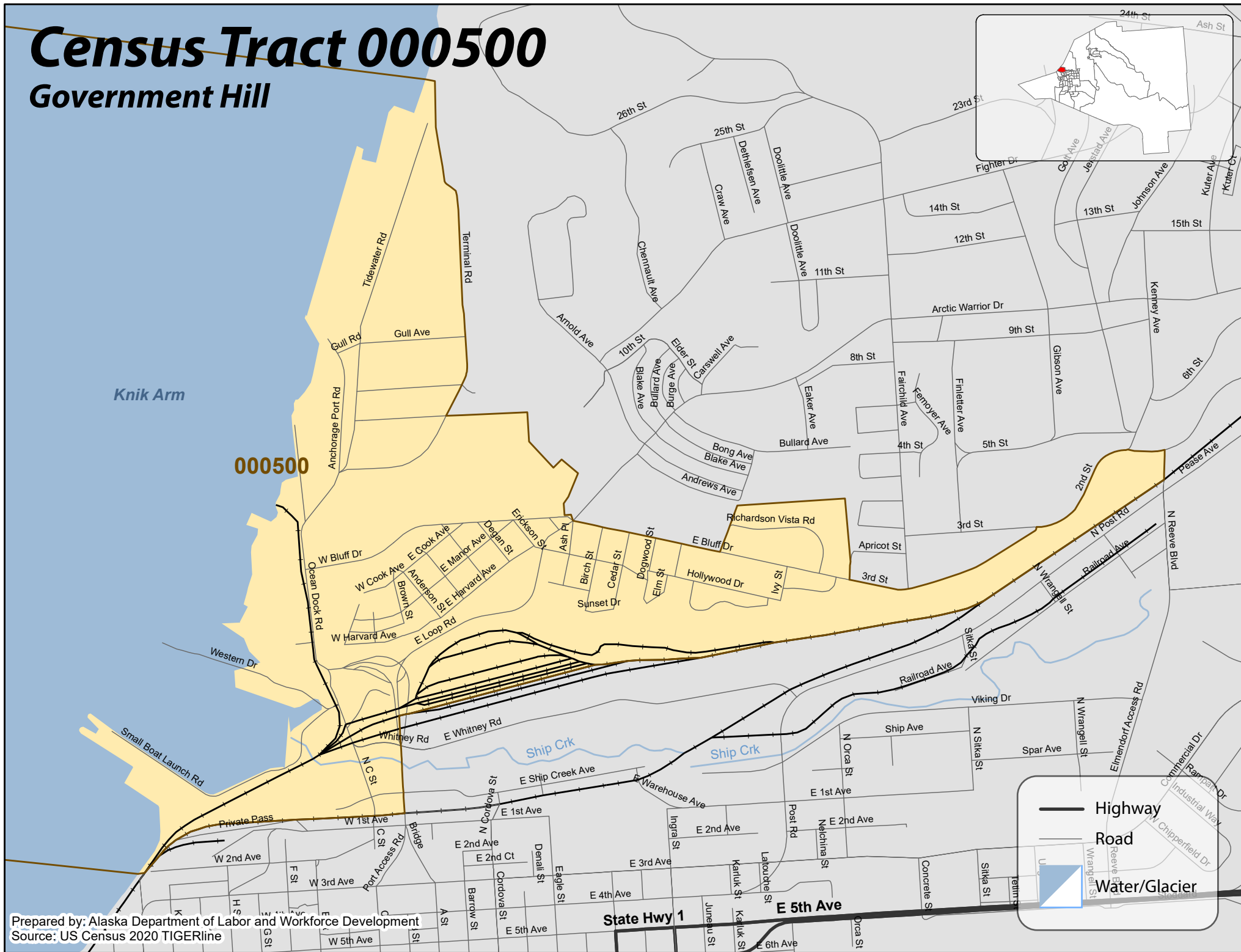
Lower Eagle River Valley North



Prepared by: Alaska Department of Labor and Workforce Development
Source: US Census 2020 TIGERline

Census Tract 000500

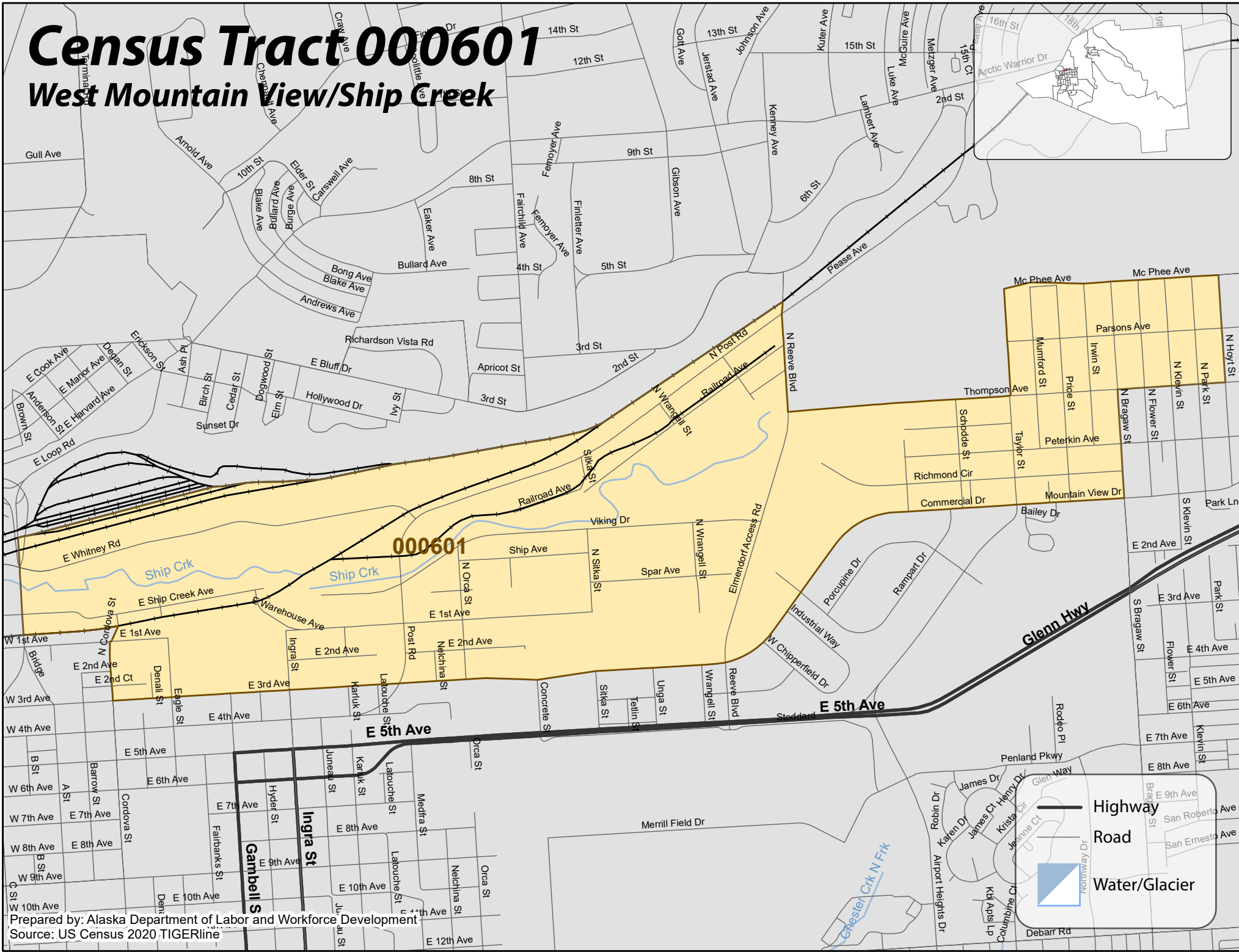
Government Hill



000500

Census Tract 000601

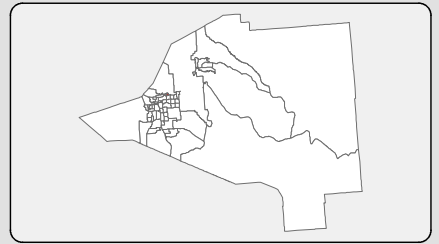
West Mountain View/Ship Creek



Census Tract 000602

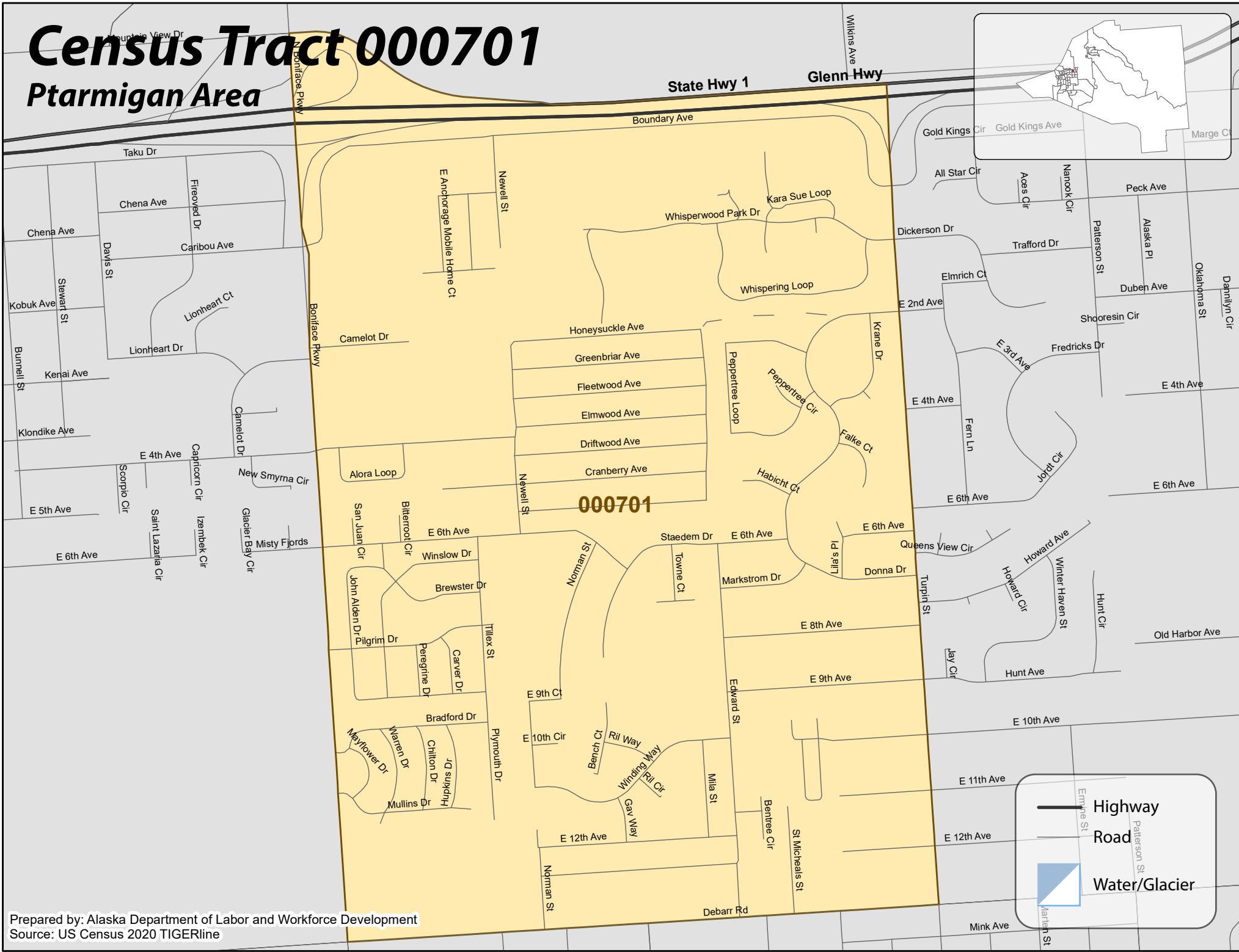
East Mountain View

Mc Phee Ave



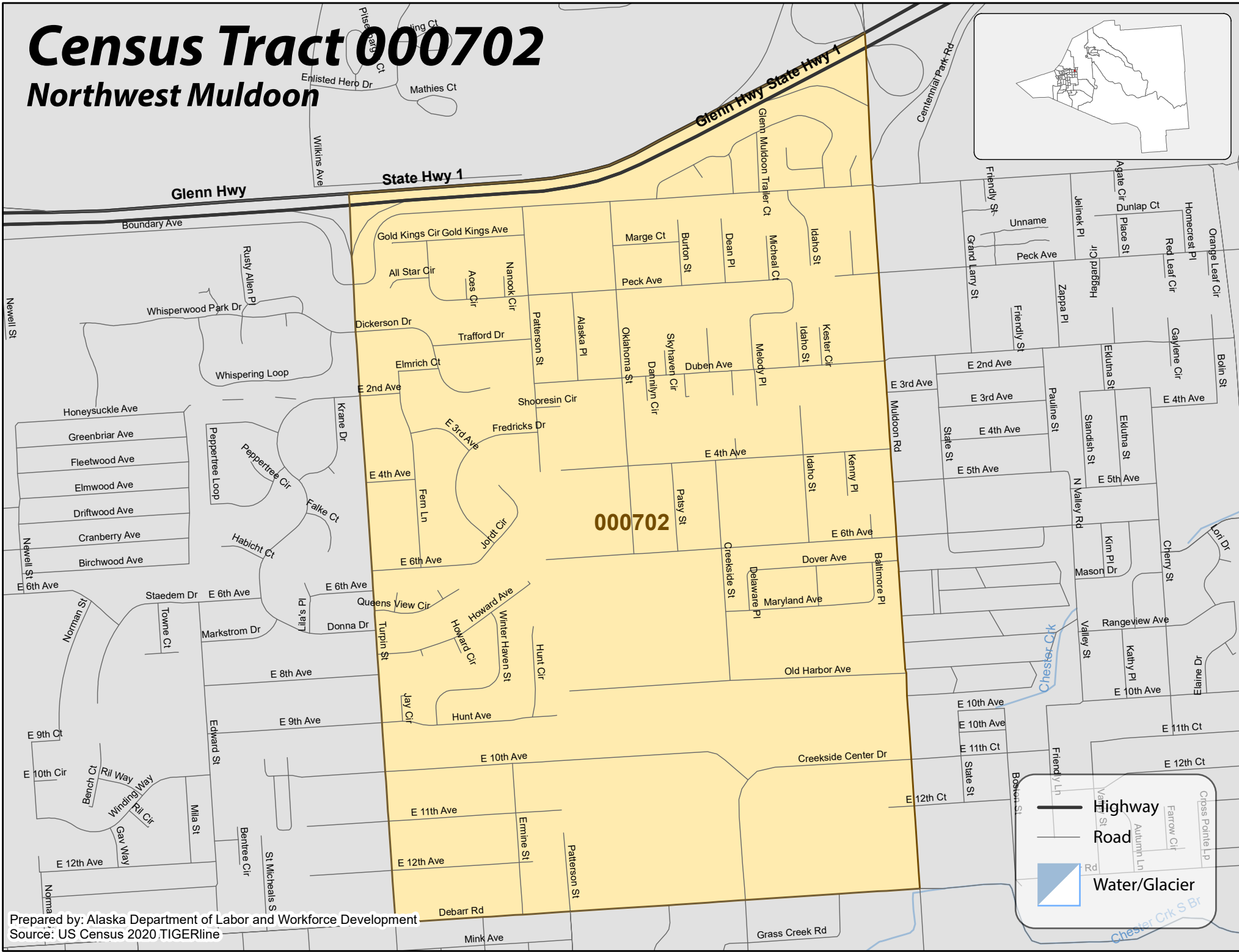
Census Tract 000701

Ptarmigan Area



Census Tract 000702

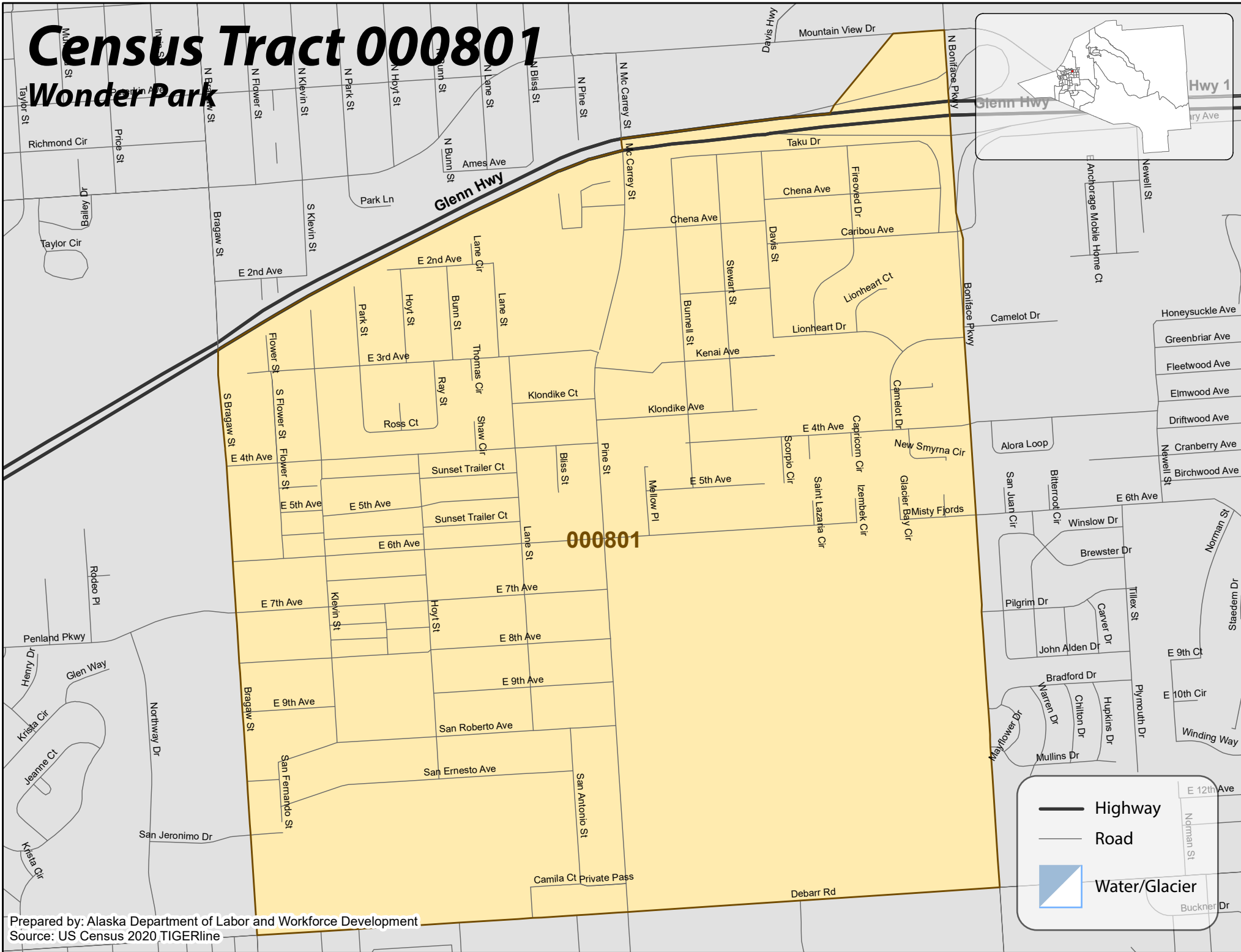
Northwest Muldoon



Prepared by: Alaska Department of Labor and Workforce Development
Source: US Census 2020.TIGERline

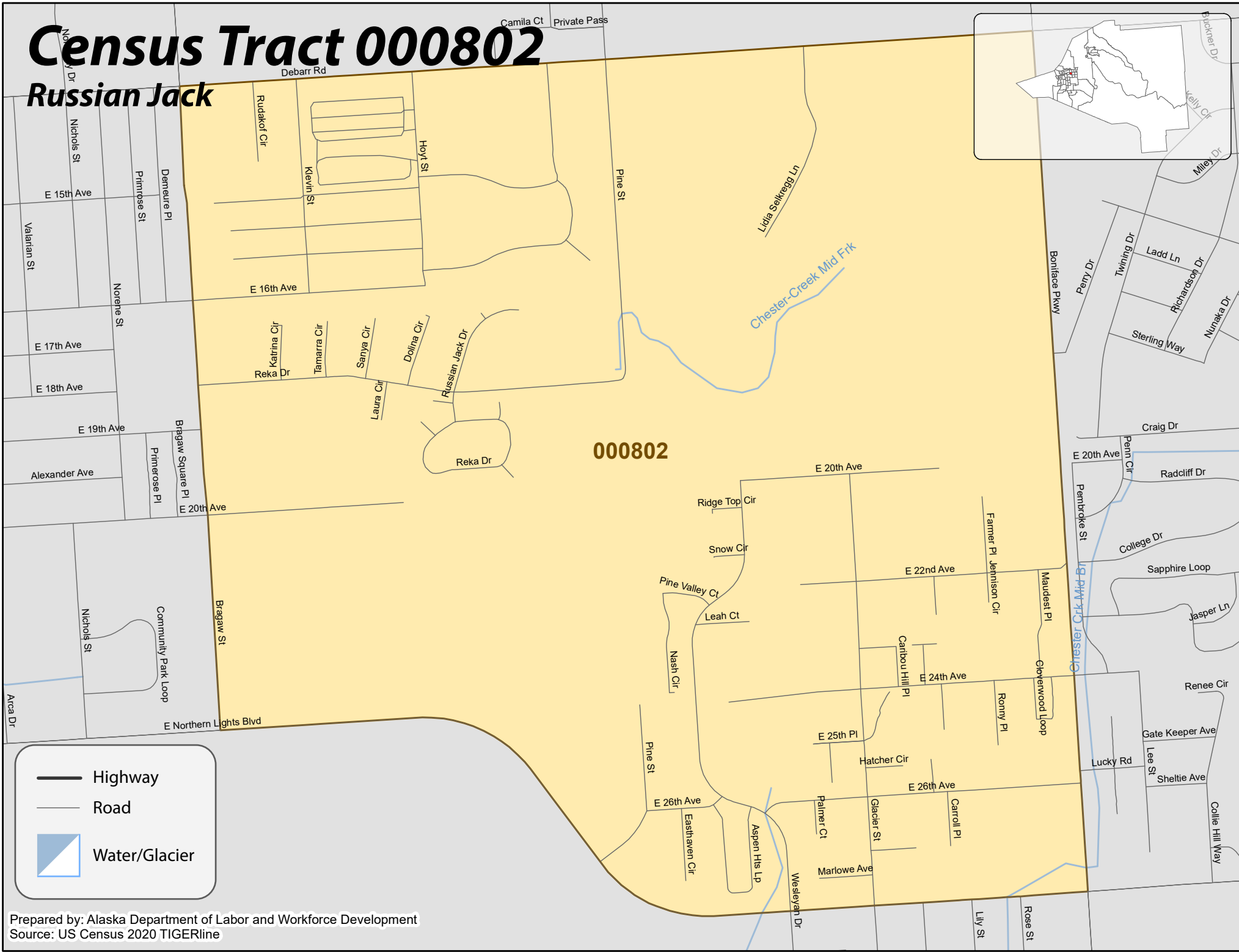
Census Tract 000801

Wonder Park



Census Tract 000802

Russian Jack

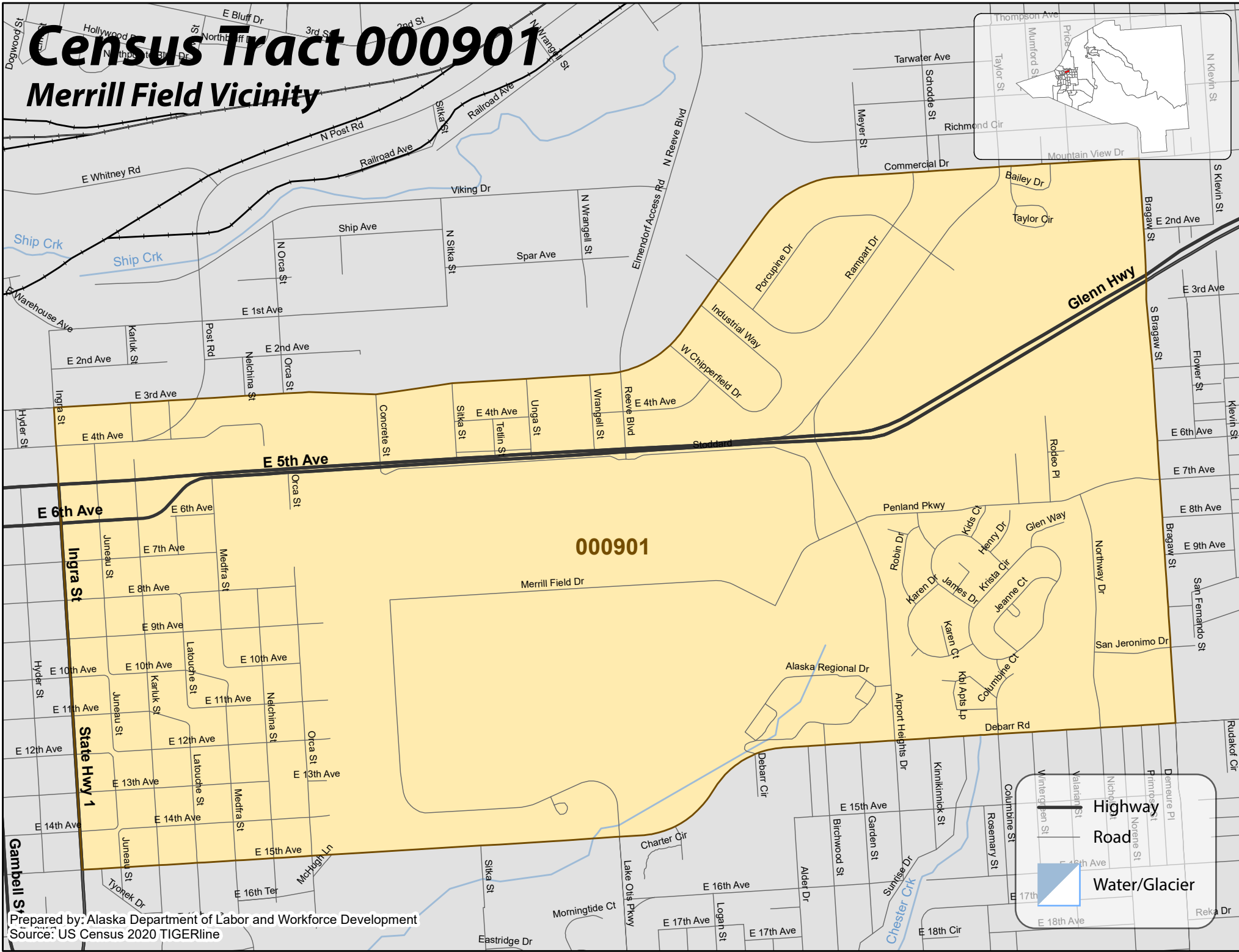


000802

- Highway
- Road
- Water/Glacier

Census Tract 000901

Merrill Field Vicinity

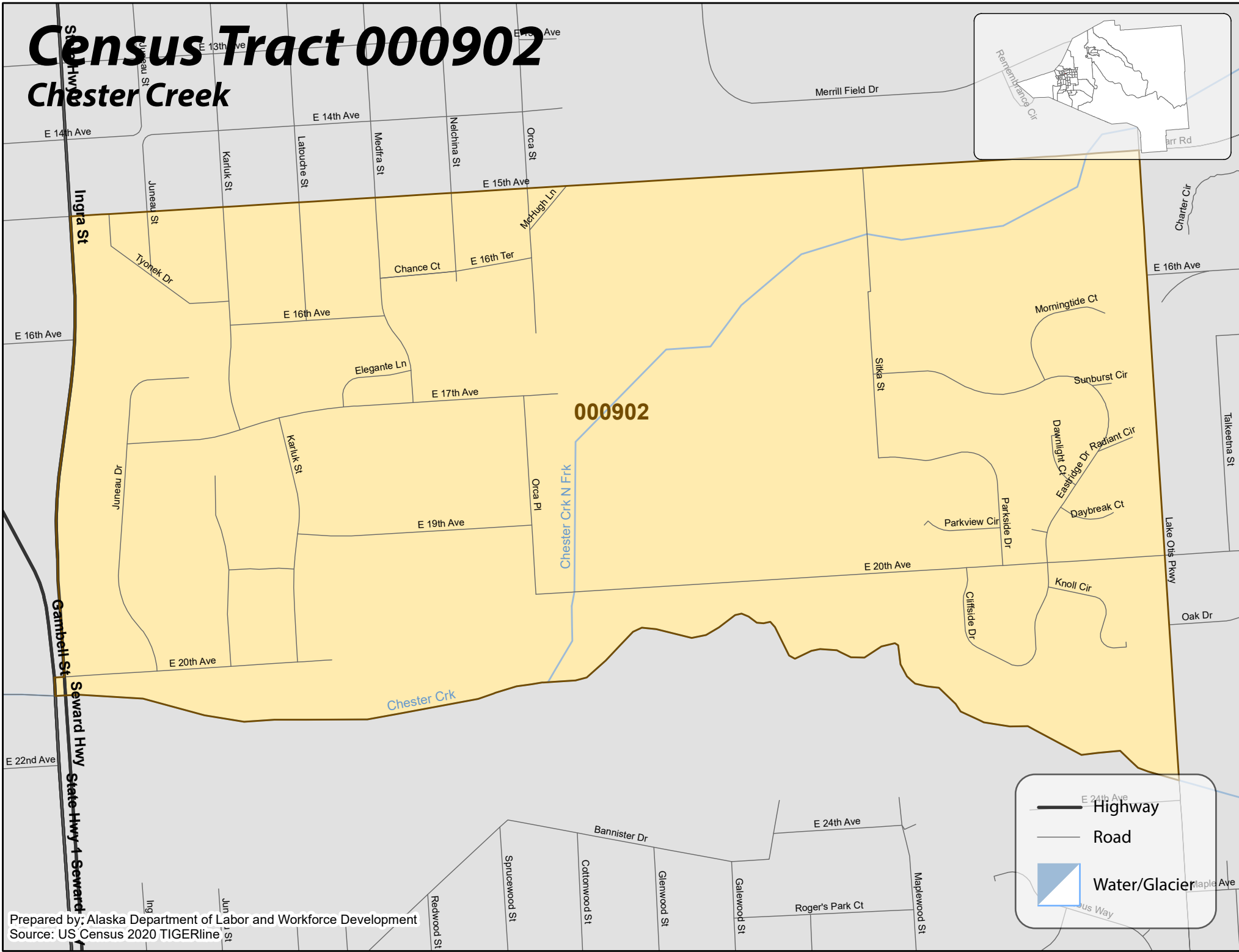
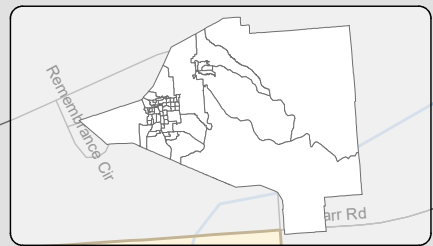


000901

Prepared by: Alaska Department of Labor and Workforce Development
Source: US Census 2020 TIGERline

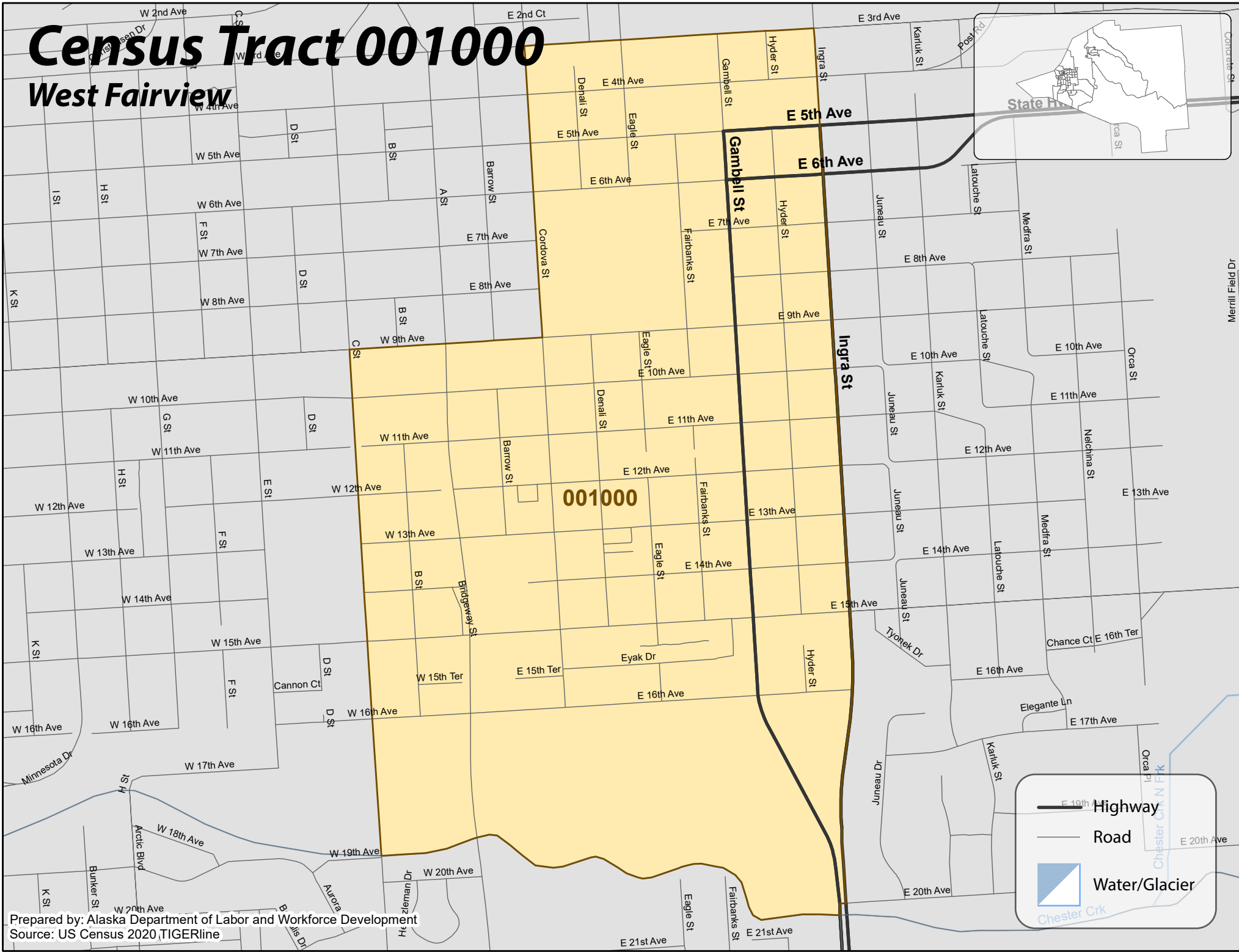
Census Tract 000902

Chester Creek



Census Tract 001000

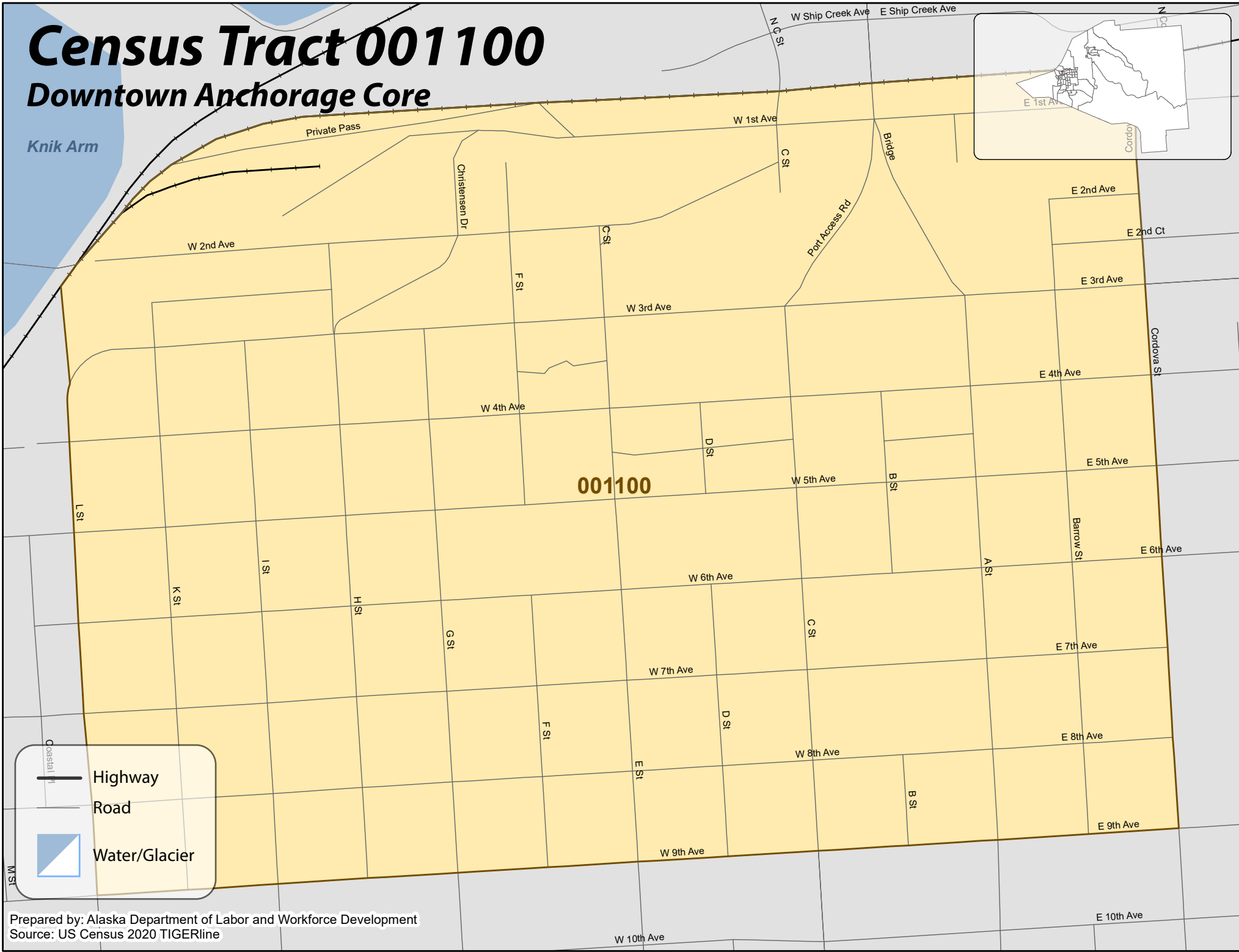
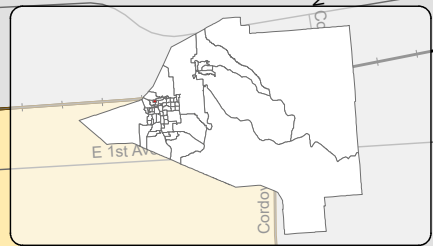
West Fairview



Census Tract 001100

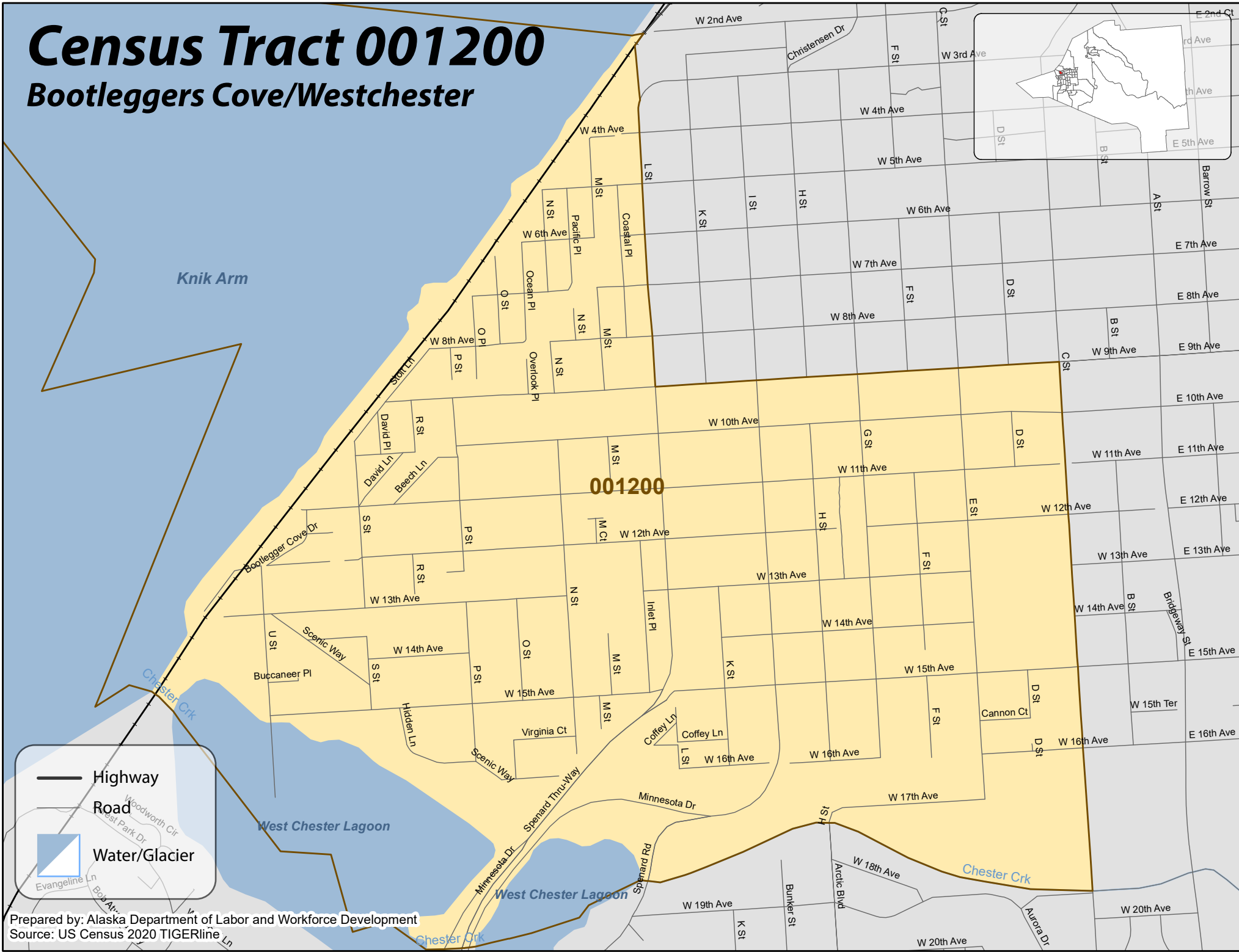
Downtown Anchorage Core

Knik Arm



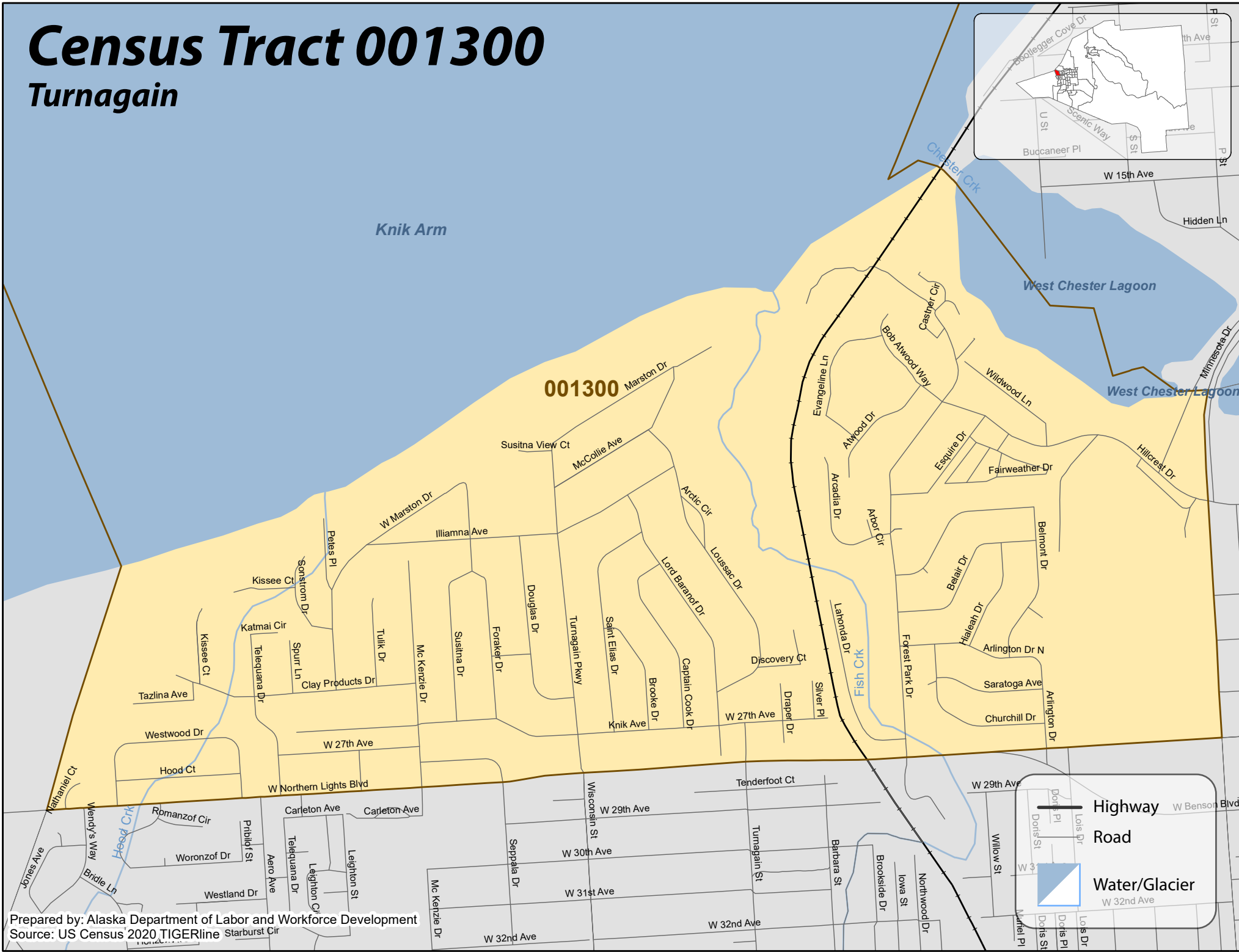
Census Tract 001200

Bootleggers Cove/Westchester



Census Tract 001300

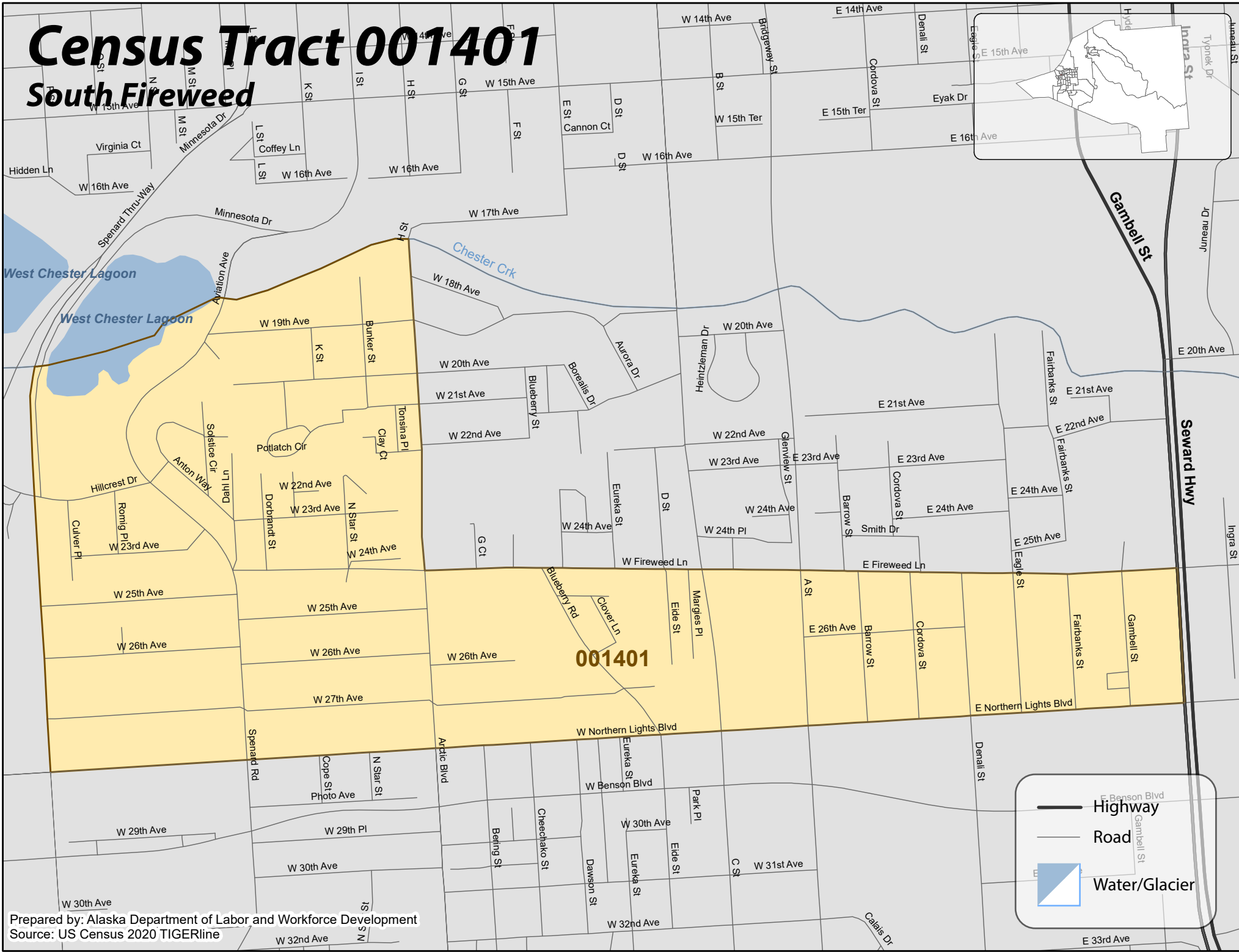
Turnagain



Prepared by: Alaska Department of Labor and Workforce Development
Source: US Census 2020 TIGERline Starburst CR

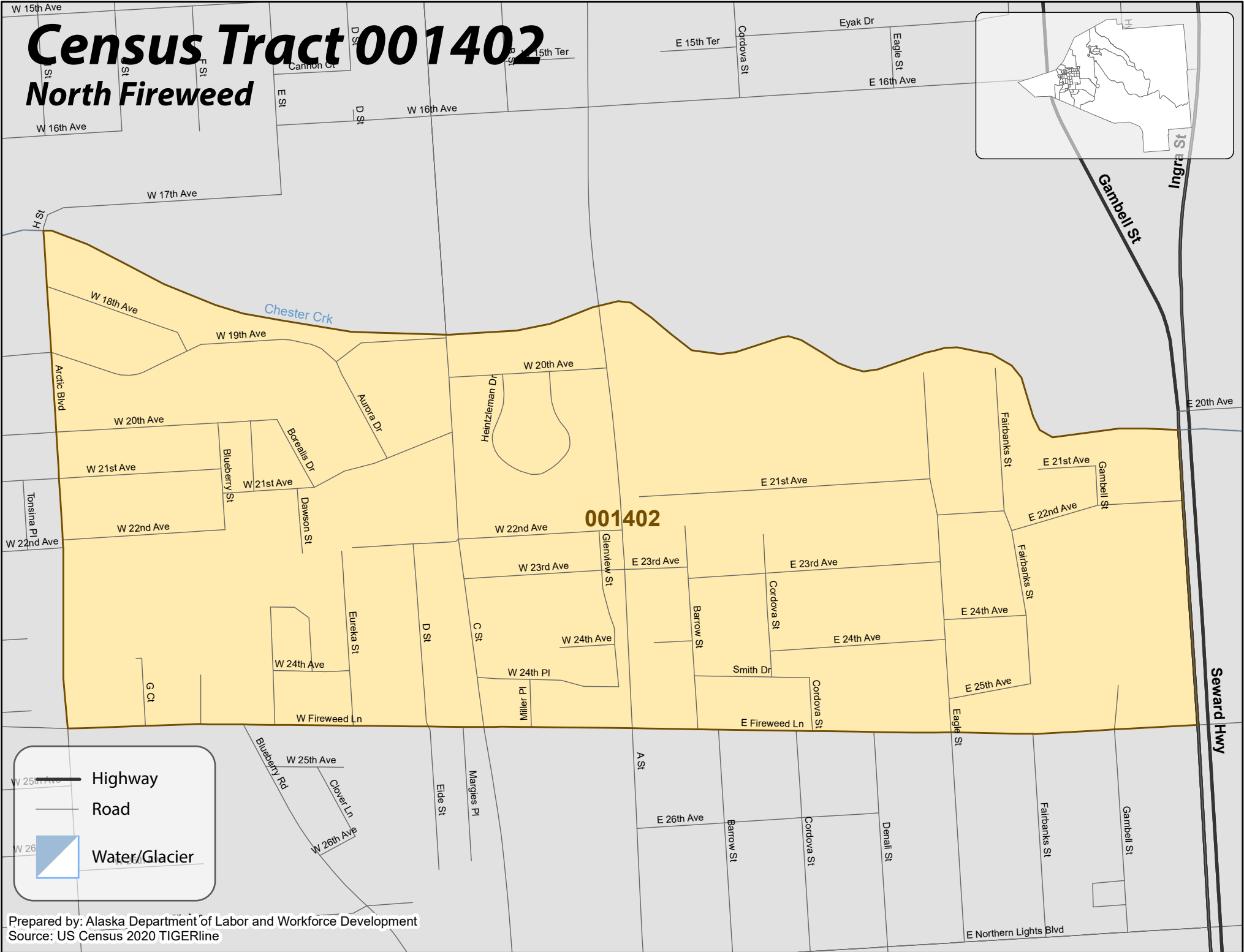
Census Tract 001401

South Fireweed



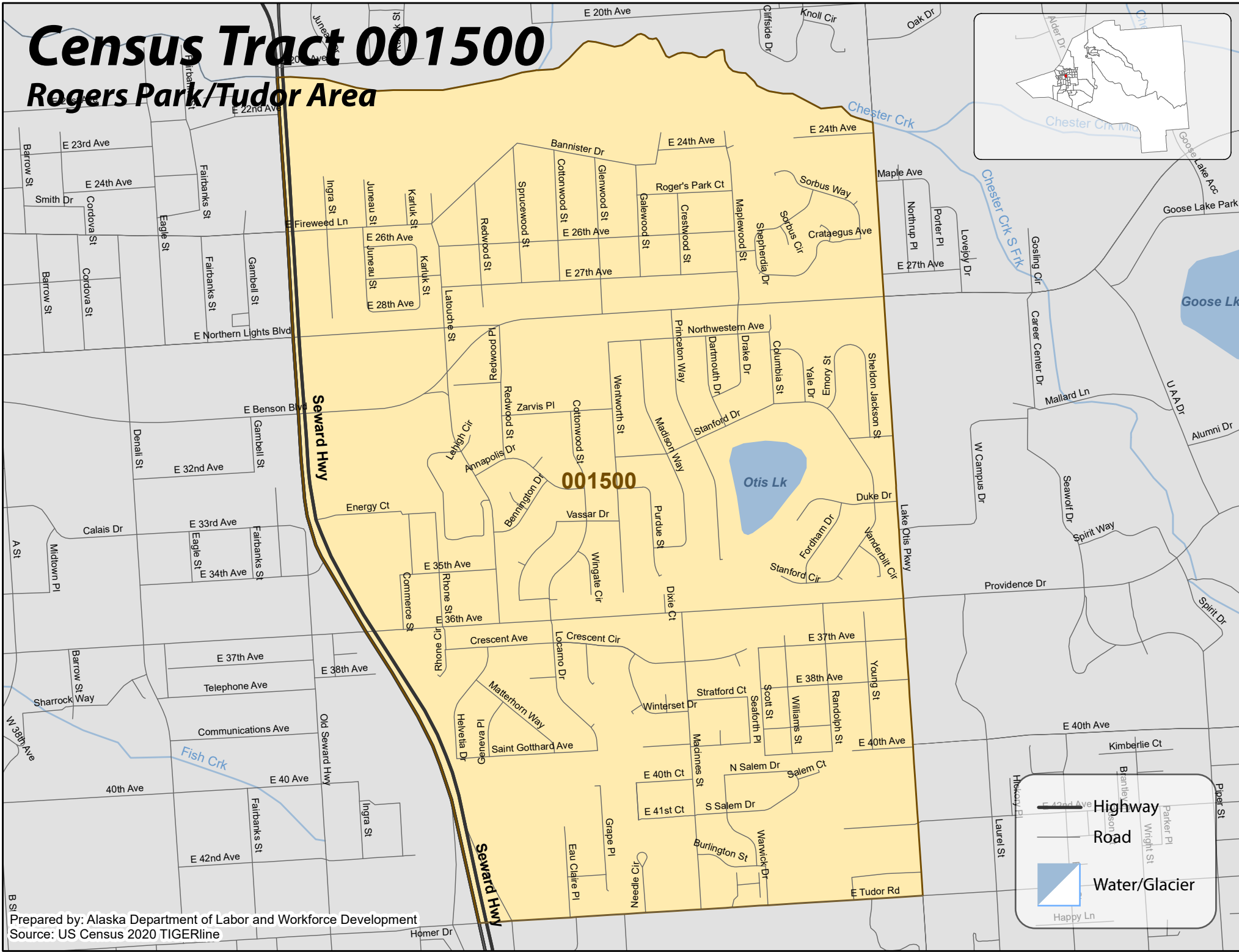
Census Tract 001402

North Fireweed



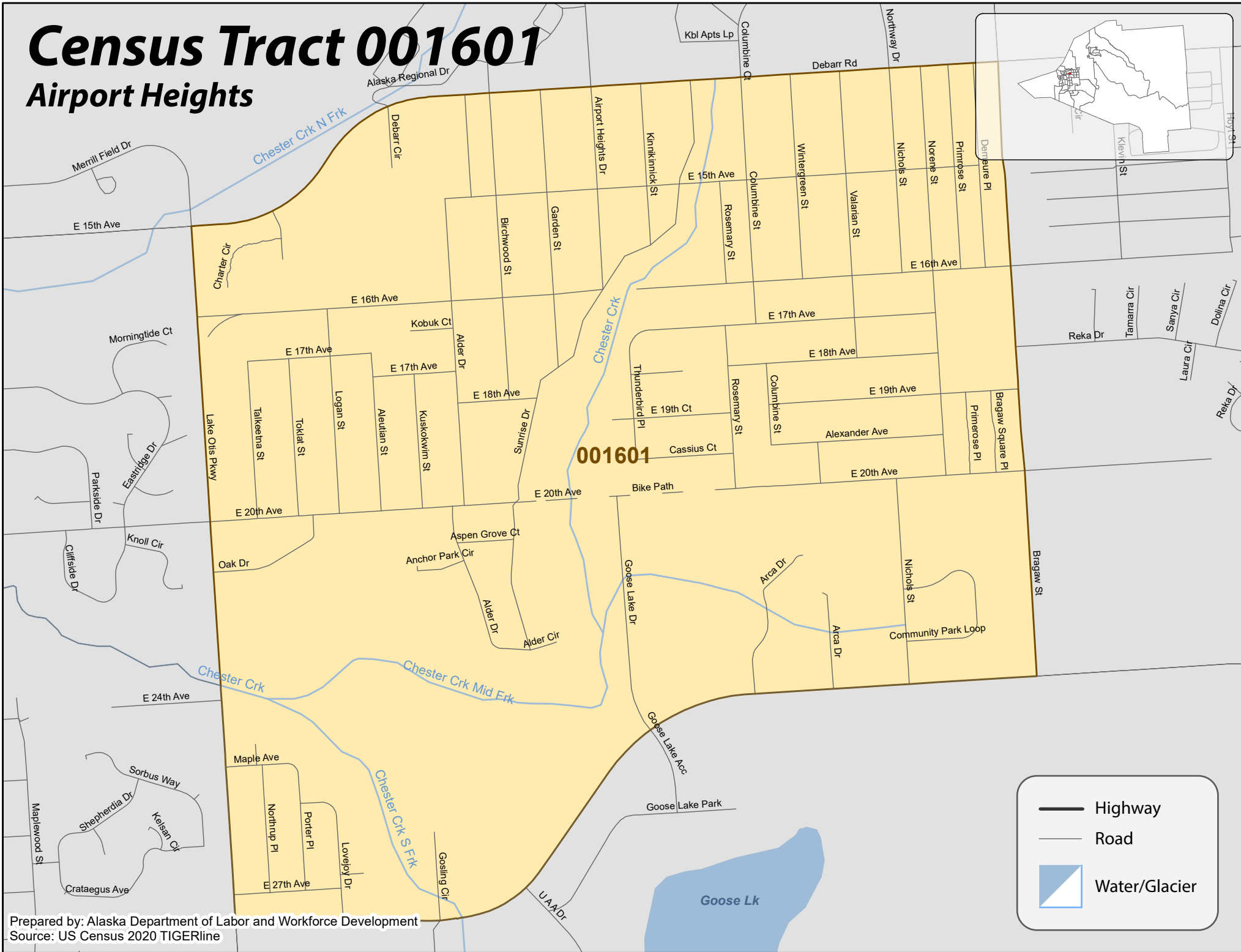
Census Tract 001500

Rogers Park/Tudor Area



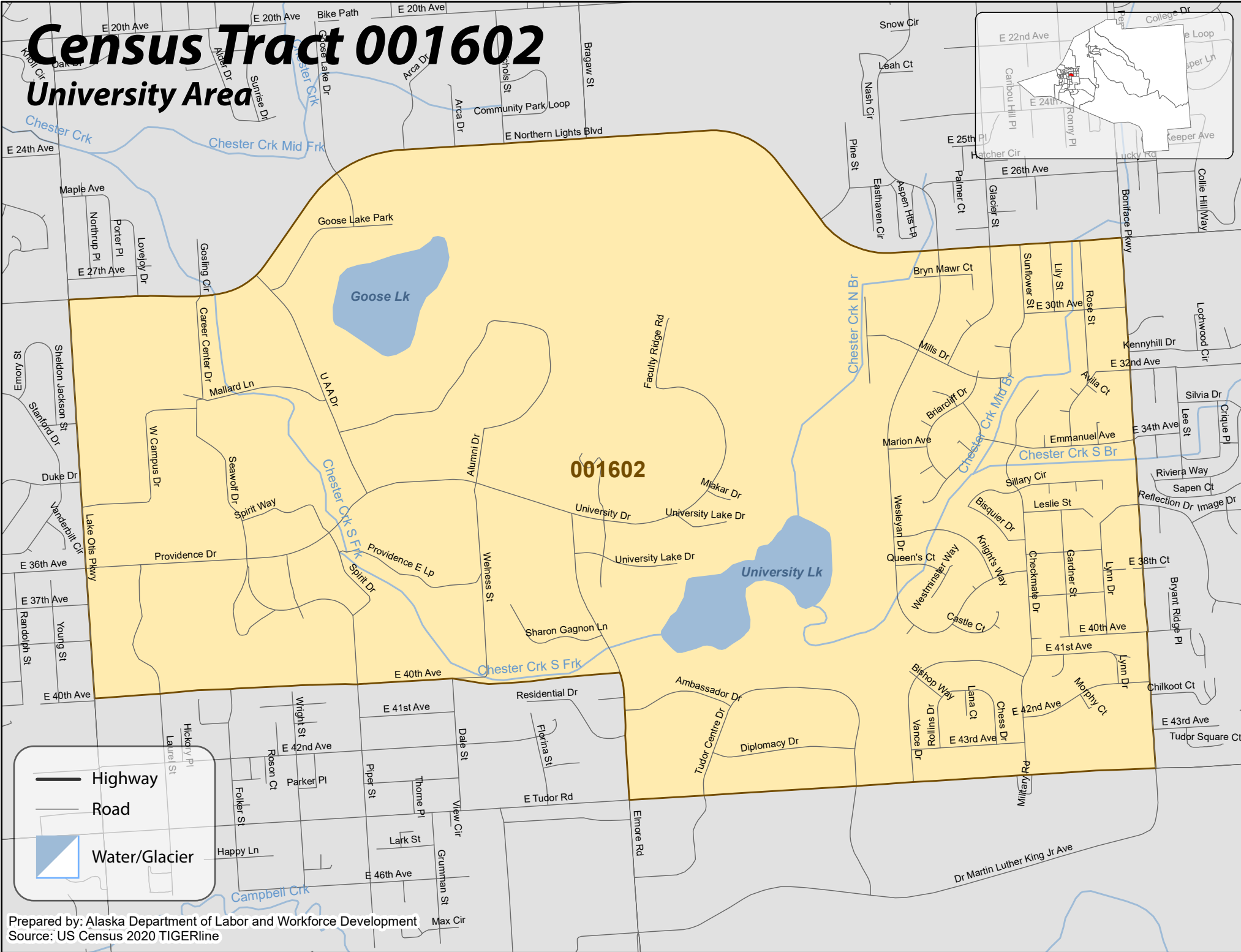
Census Tract 001601

Airport Heights



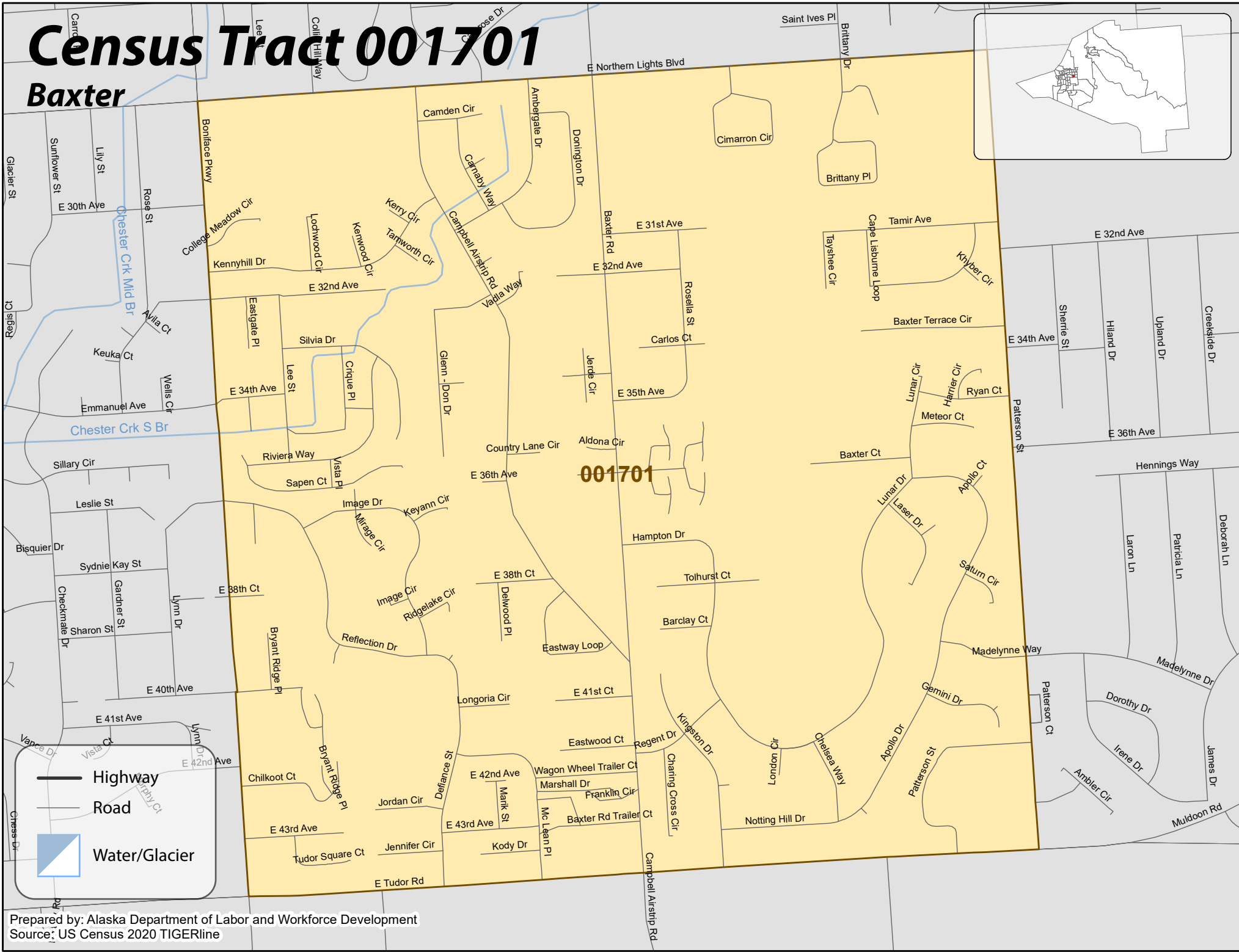
Census Tract 001602

University Area



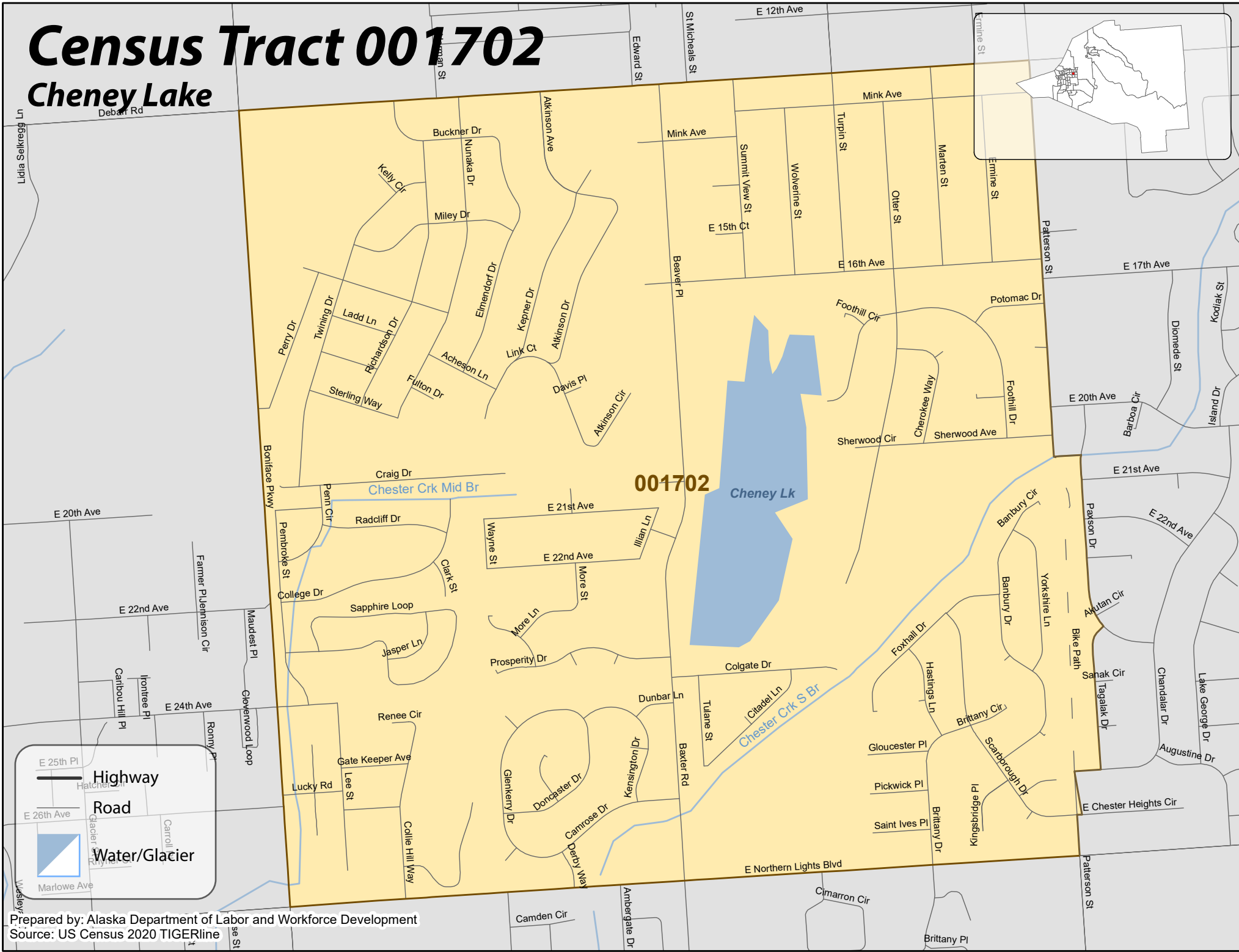
Census Tract 001701

Baxter



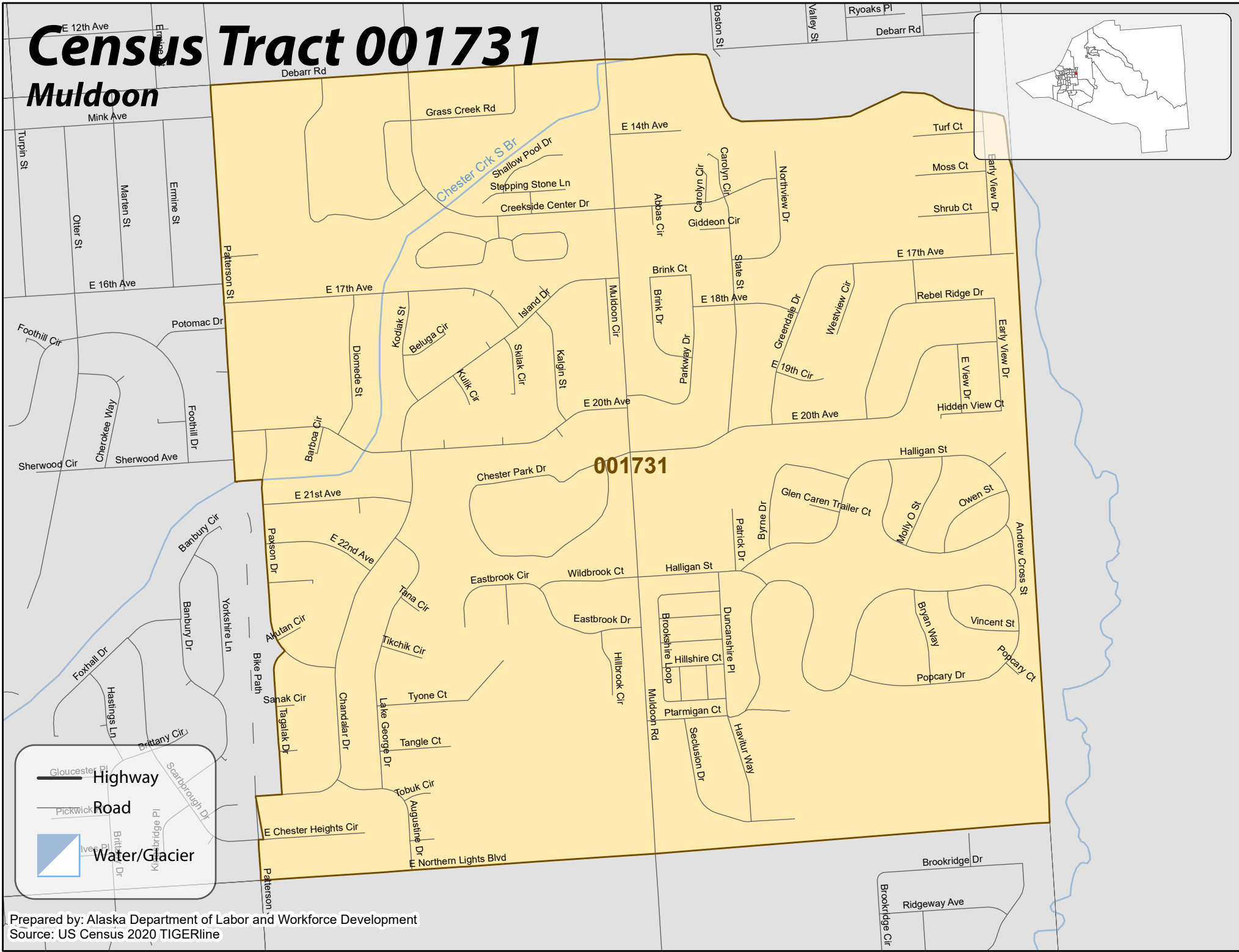
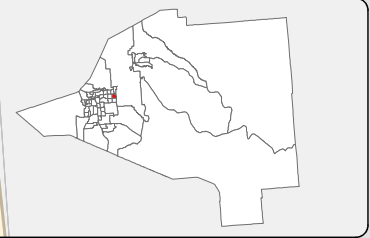
Census Tract 001702

Cheney Lake



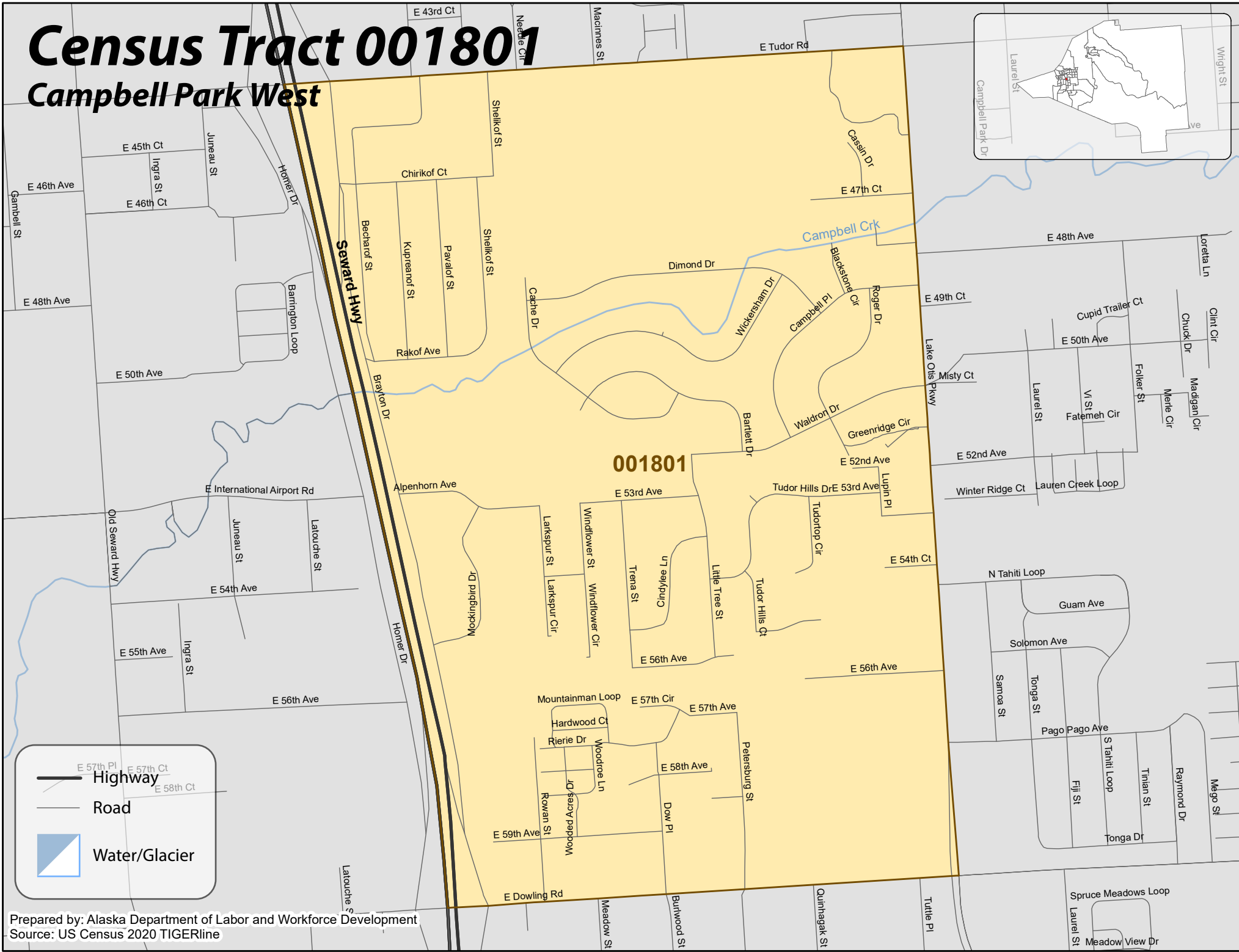
Census Tract 001731

Muldoon



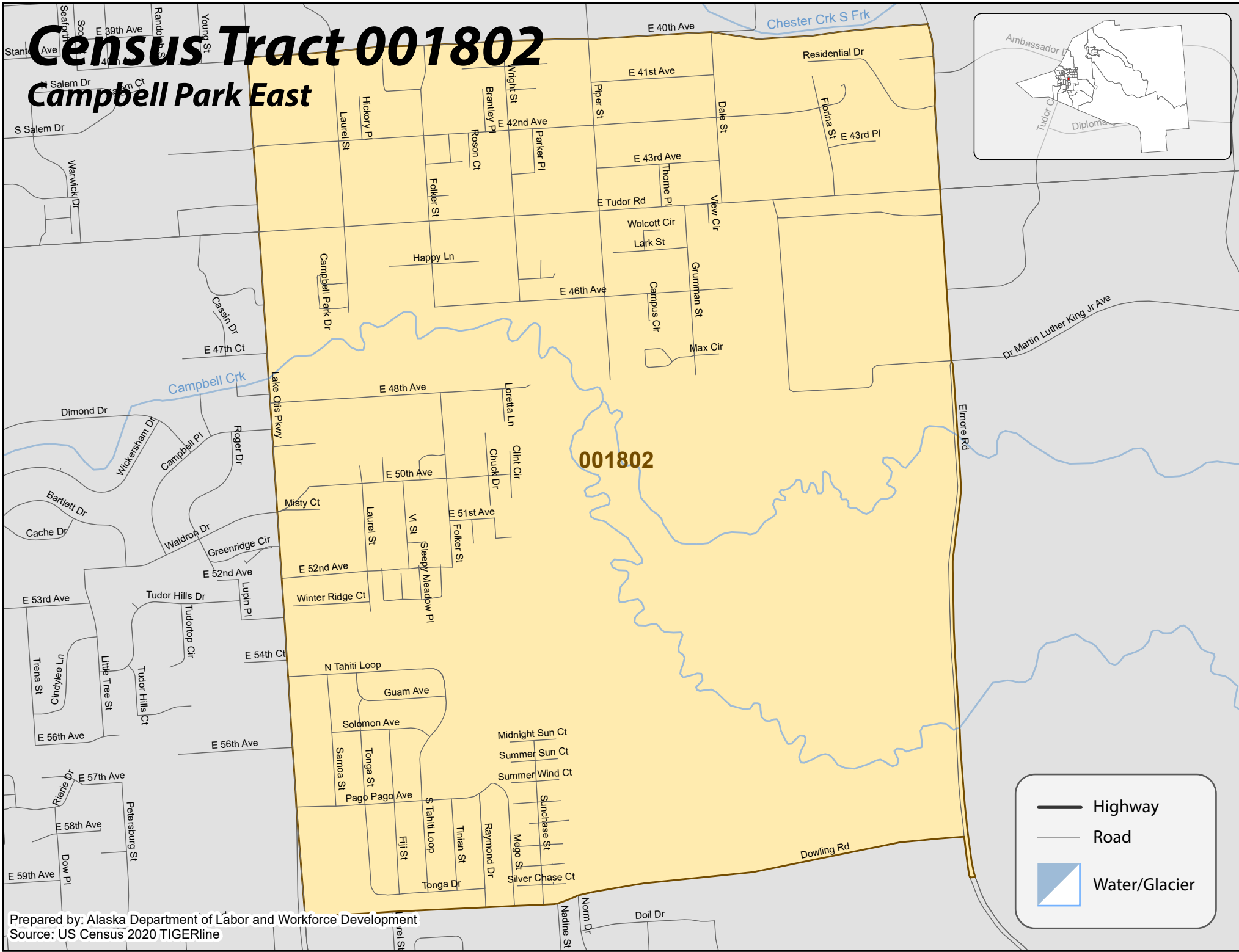
Census Tract 001801

Campbell Park West



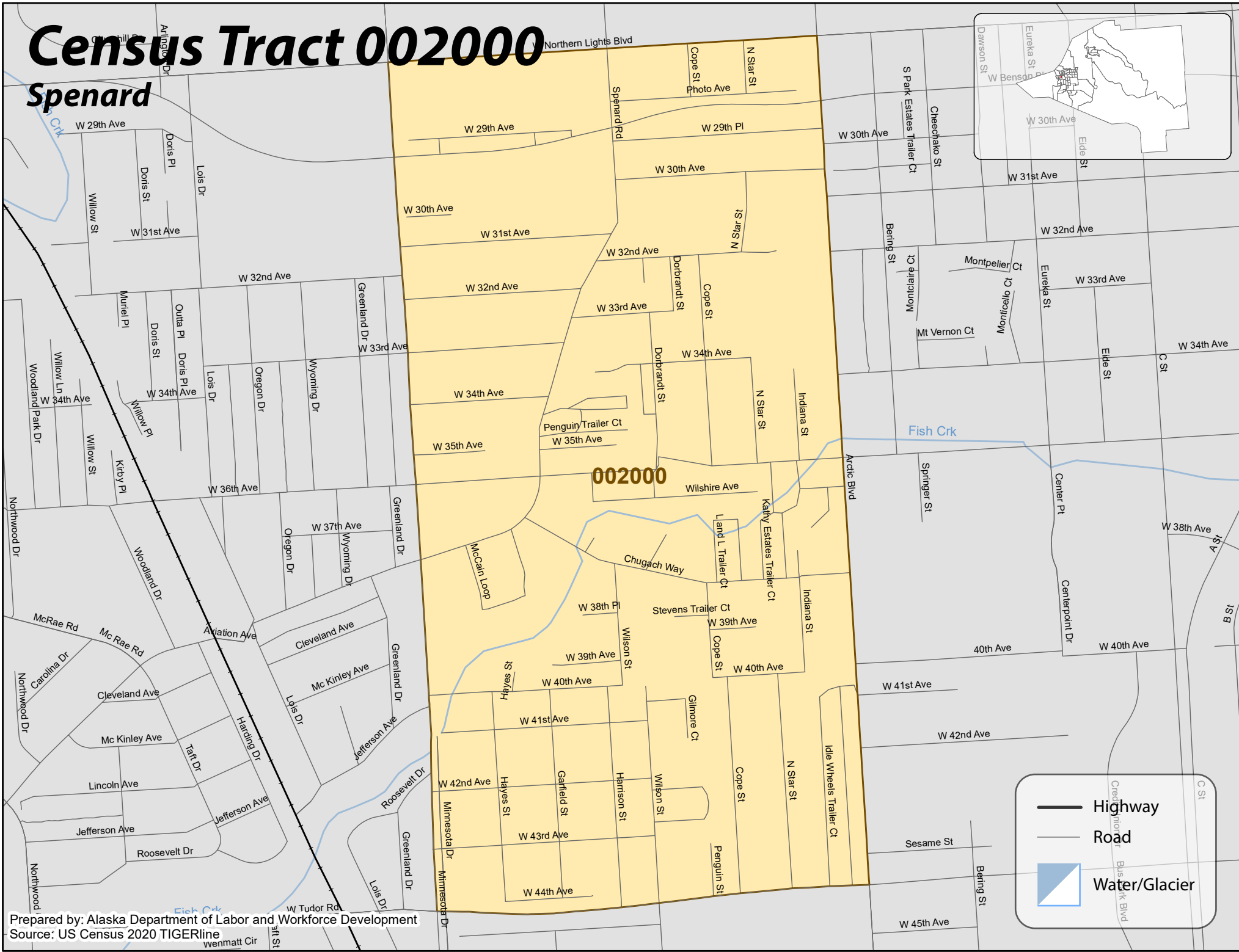
Census Tract 001802

Campbell Park East



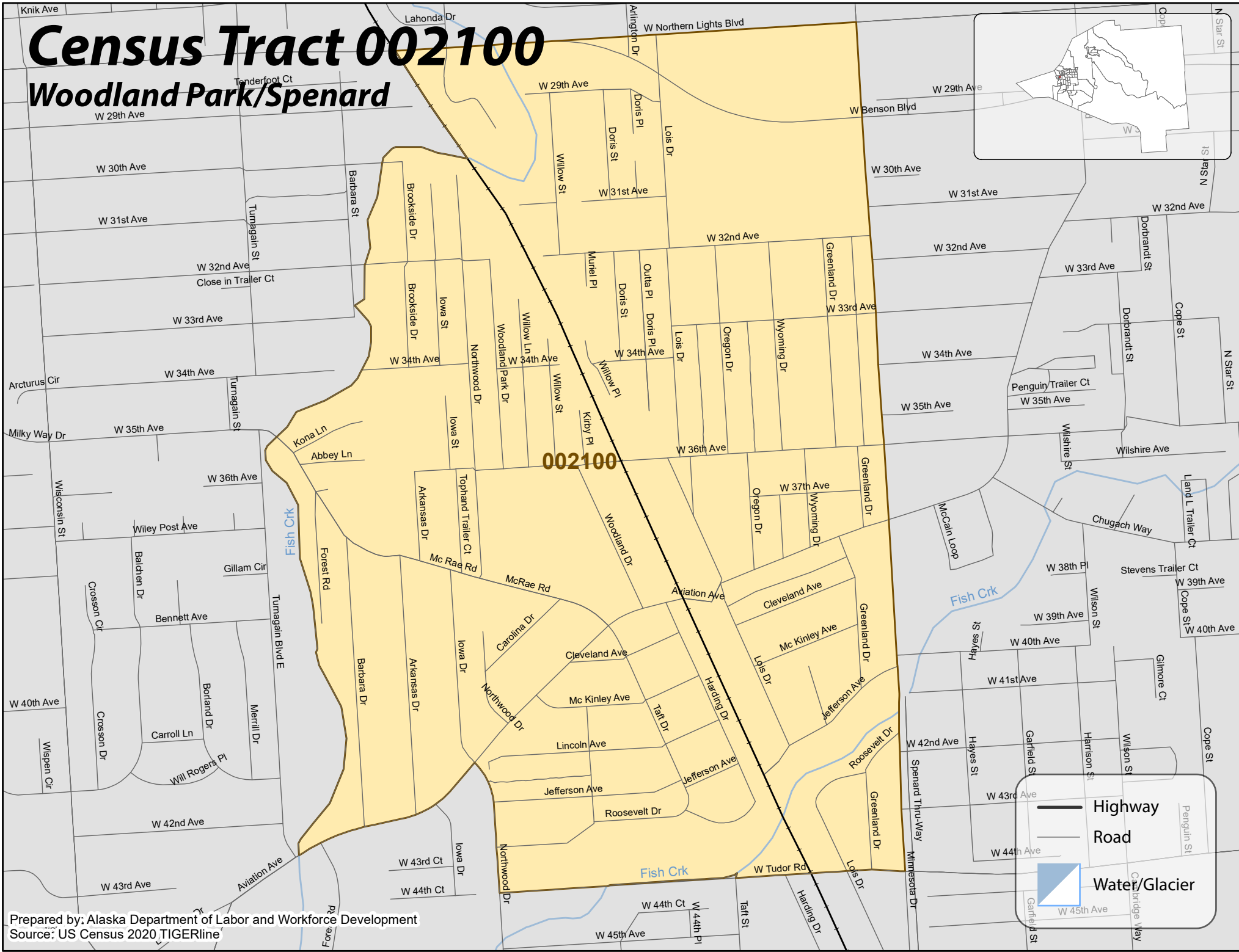
Census Tract 002000

Spenard



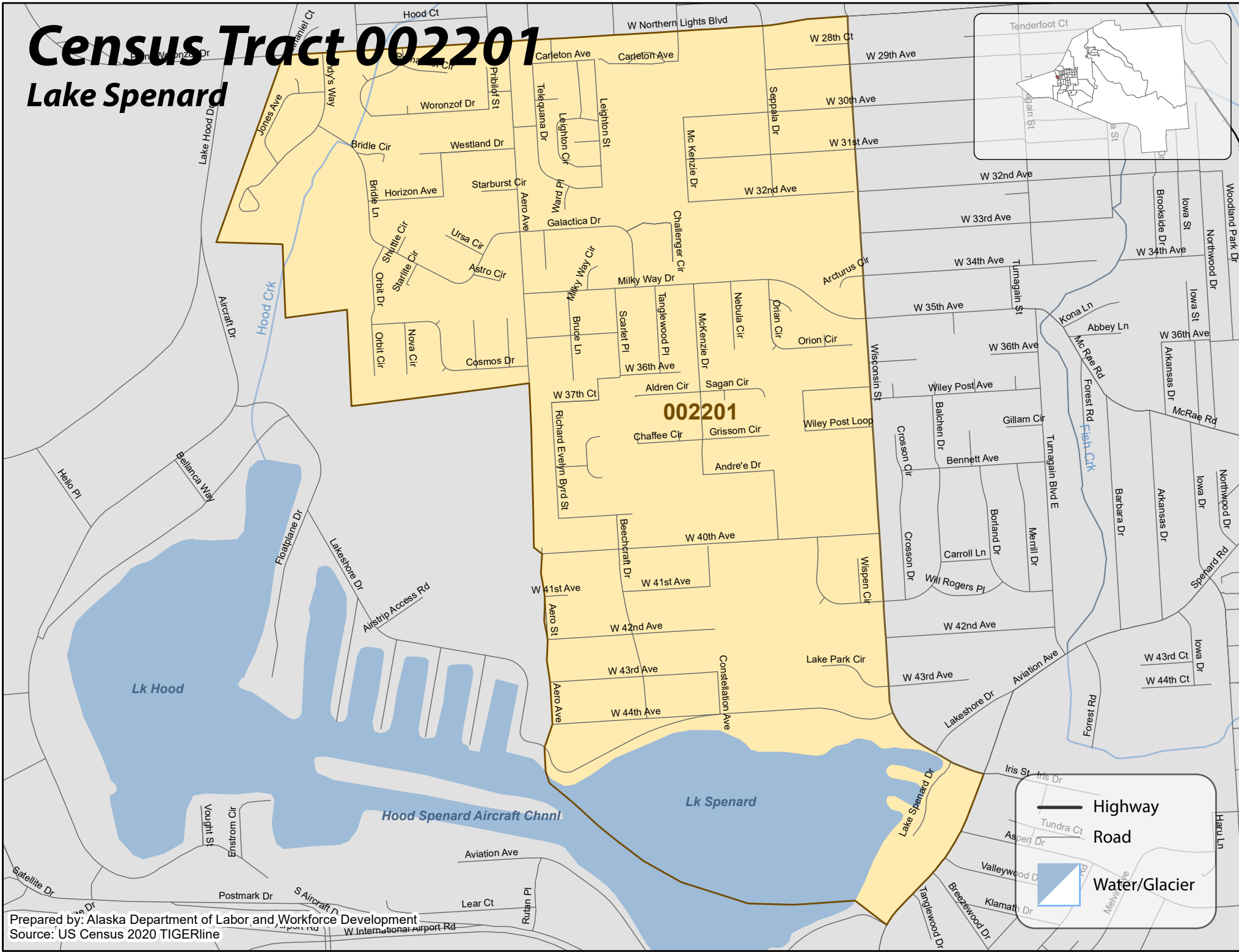
Census Tract 002100

Woodland Park/Spenard



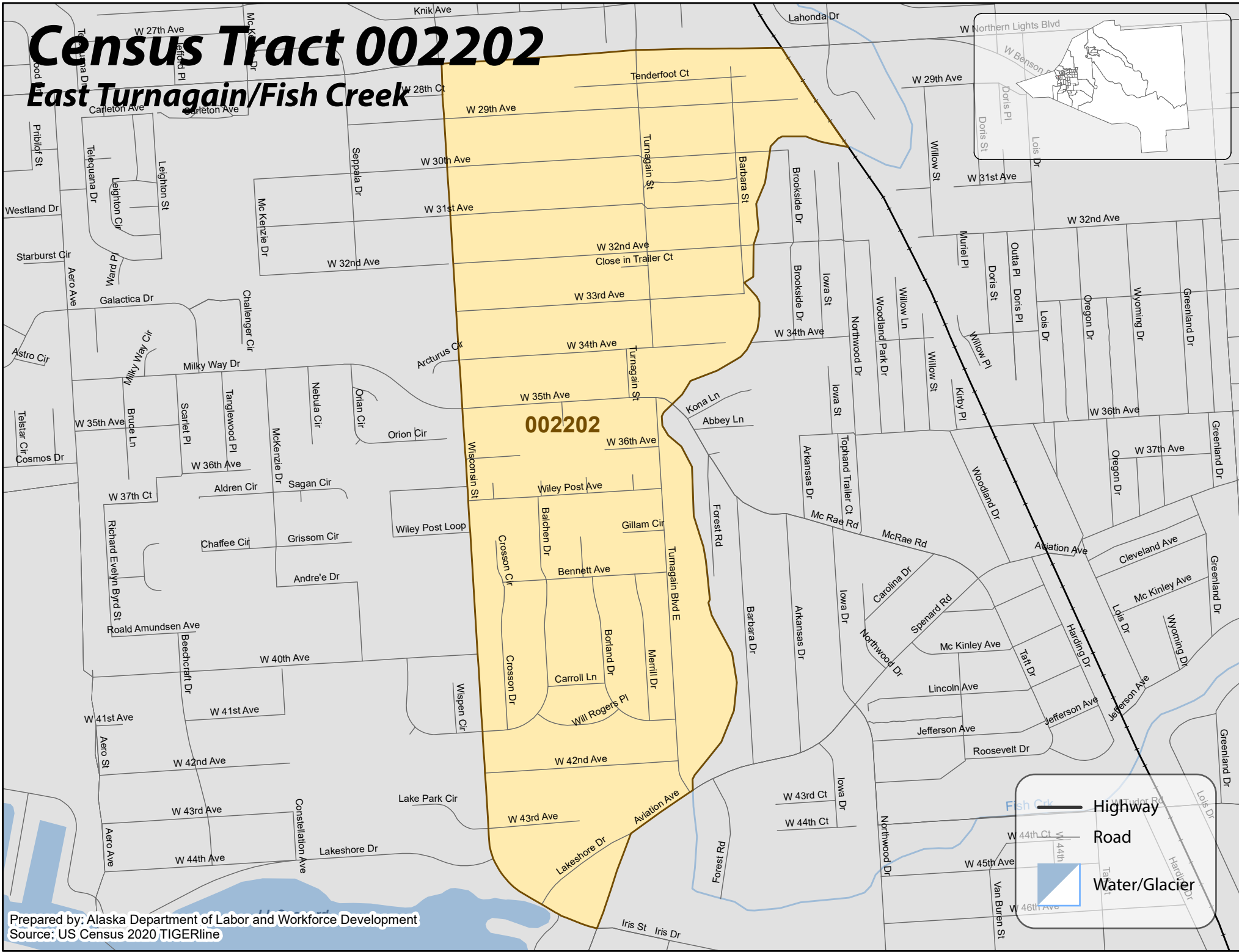
Census Tract 002201

Lake Spenard



Census Tract 002202

East Turnagain/Fish Creek



Census Tract 002301

Airport/Kincaid

Knik Arm

002301

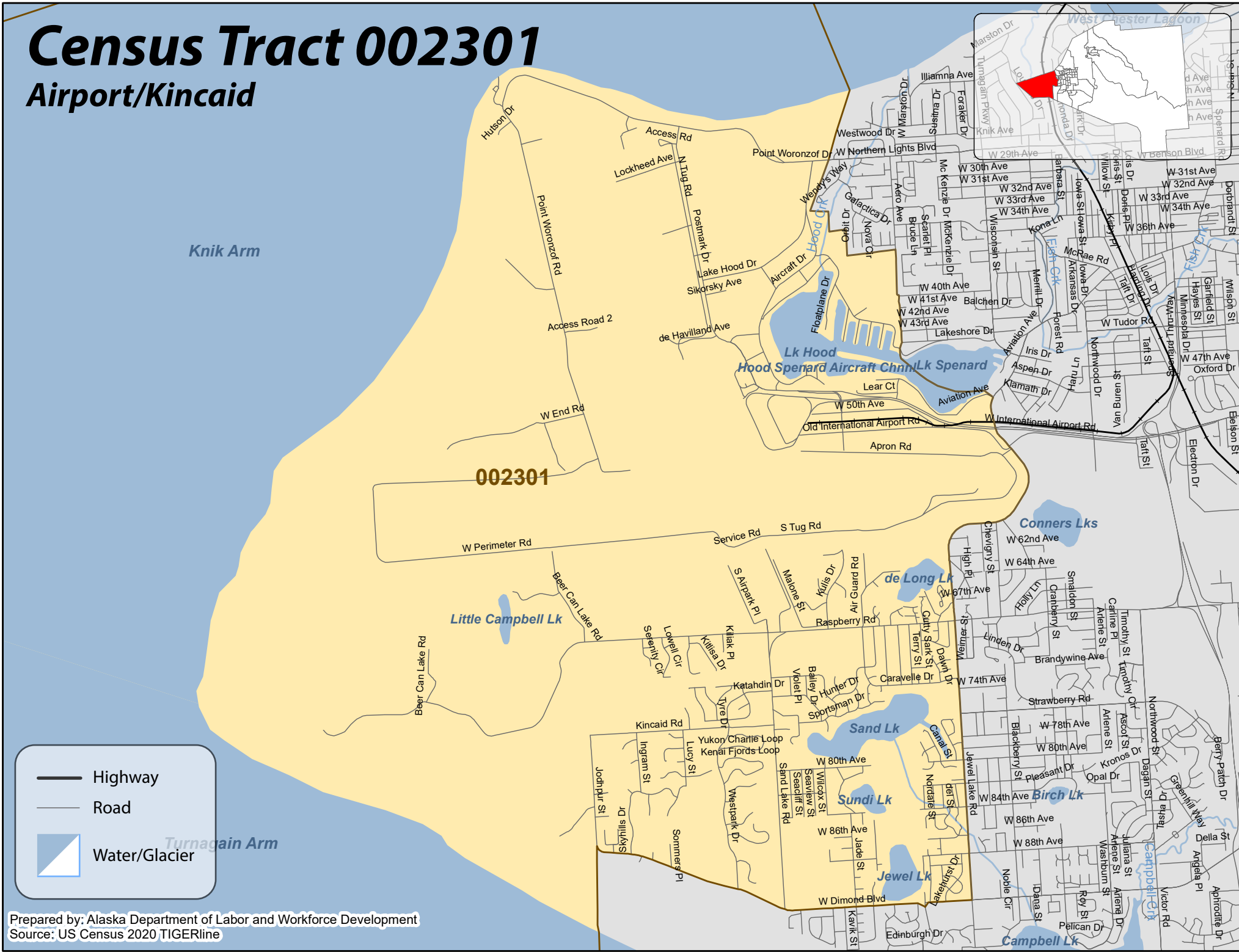
Little Campbell Lk

Turnagain Arm

Highway

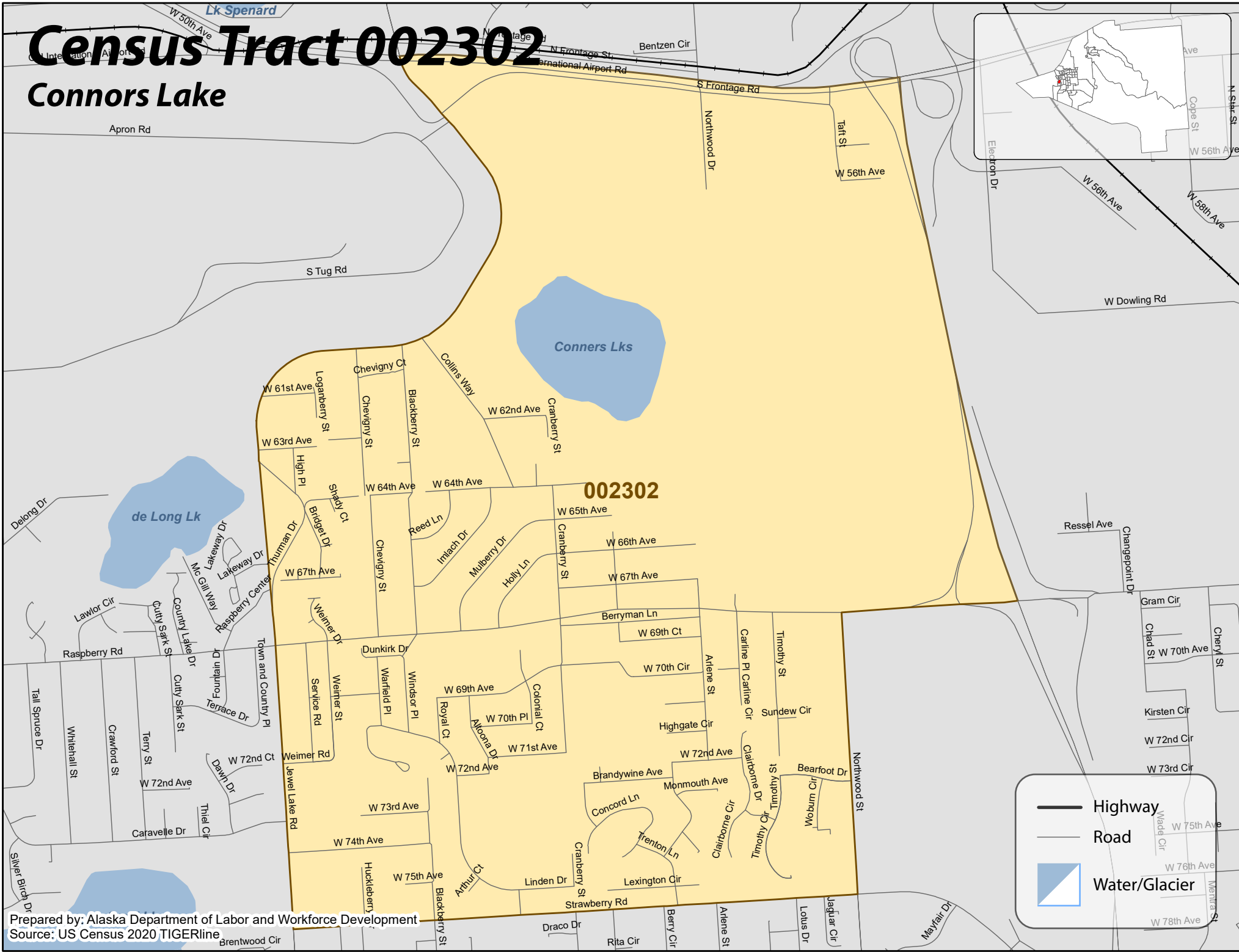
Road

Water/Glacier



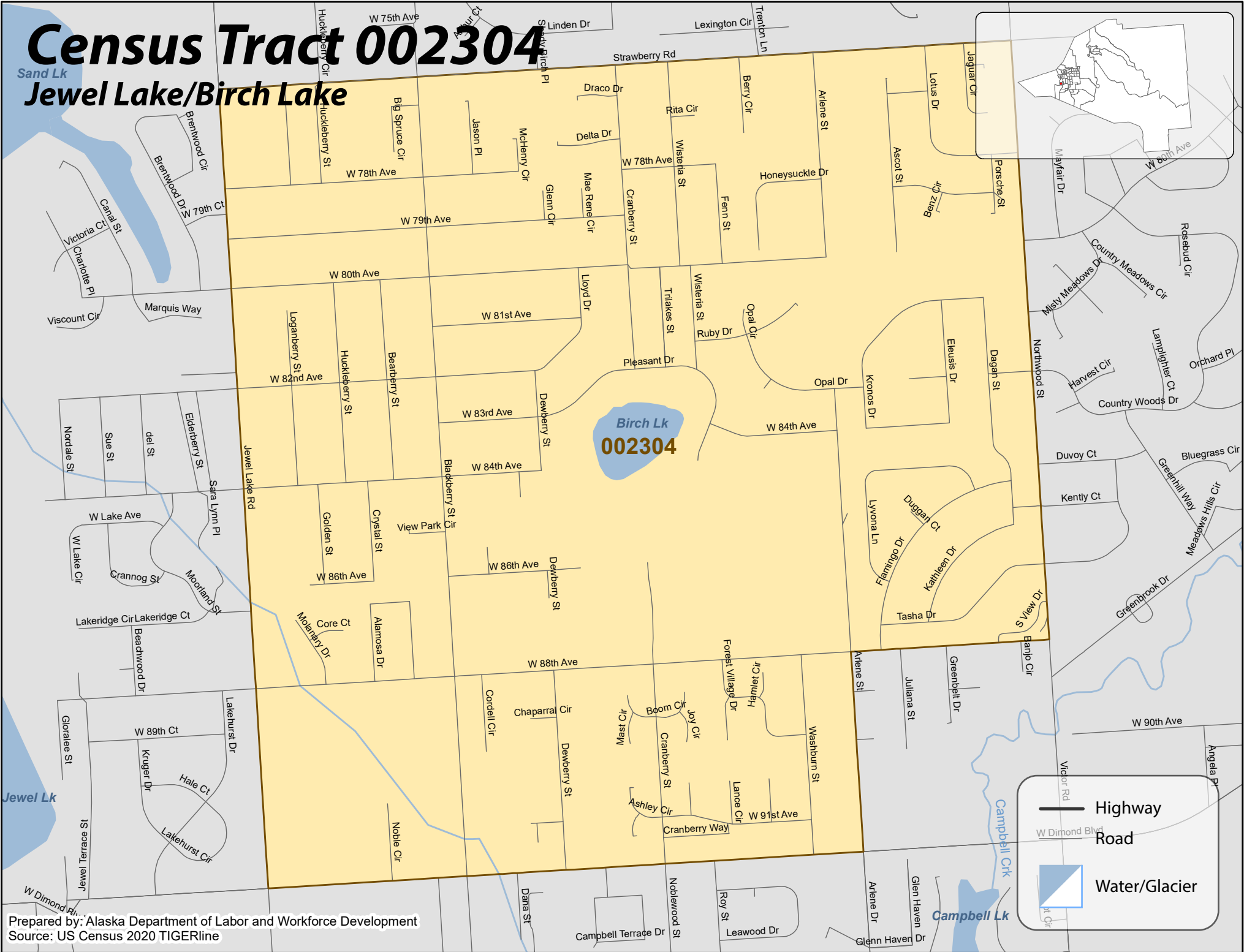
Census Tract 002302

Connors Lake



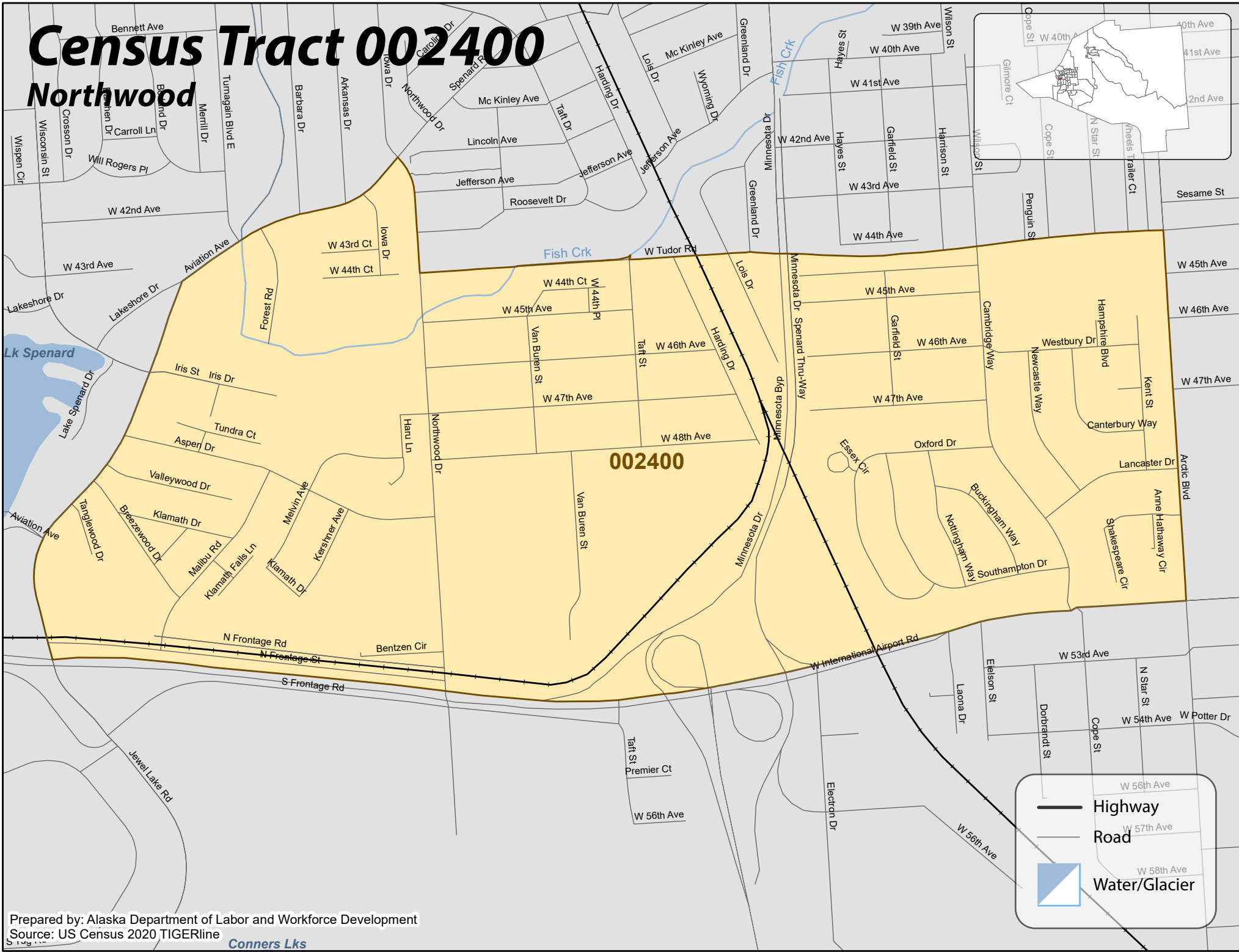
Census Tract 002304

Jewel Lake/Birch Lake



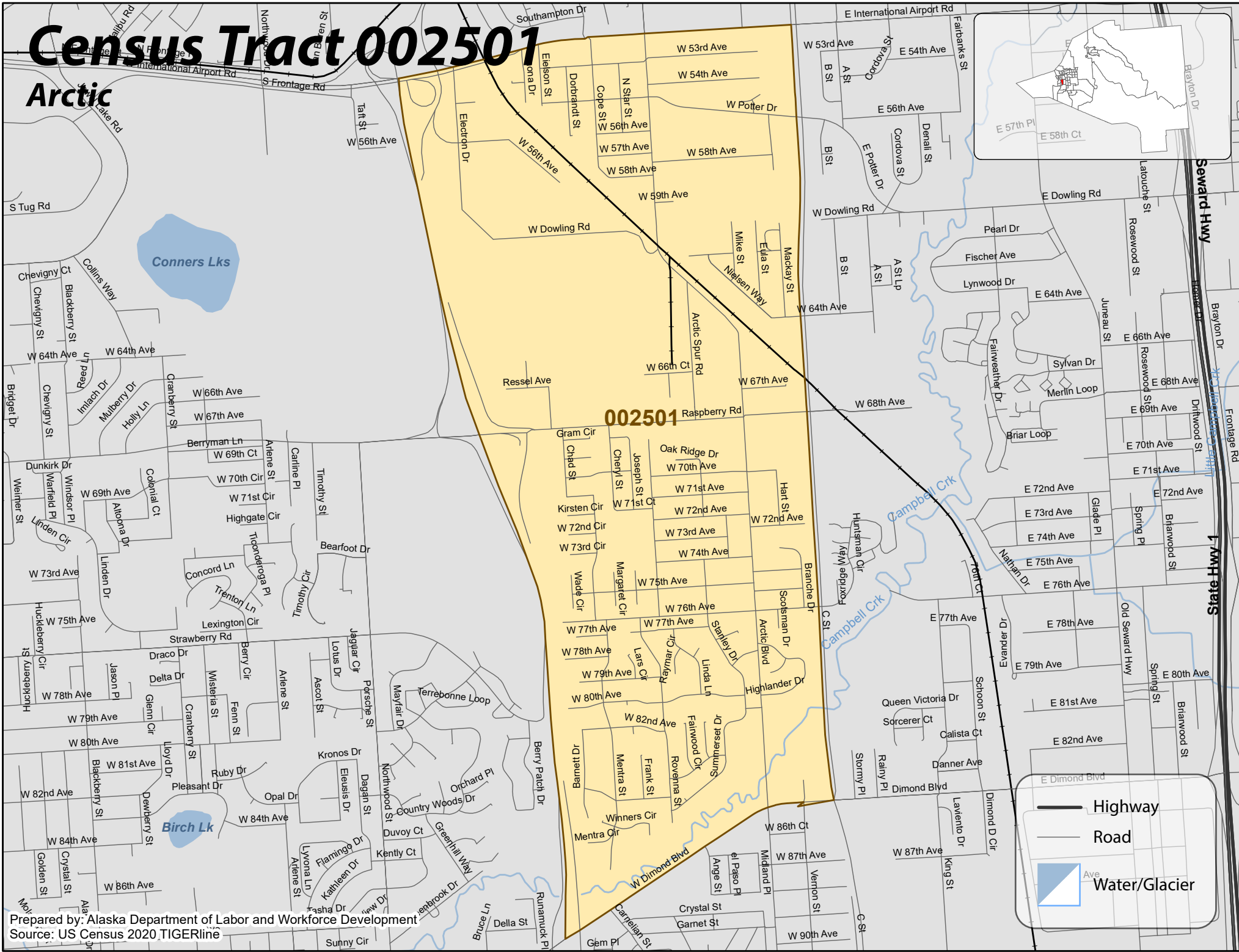
Census Tract 002400

Northwood



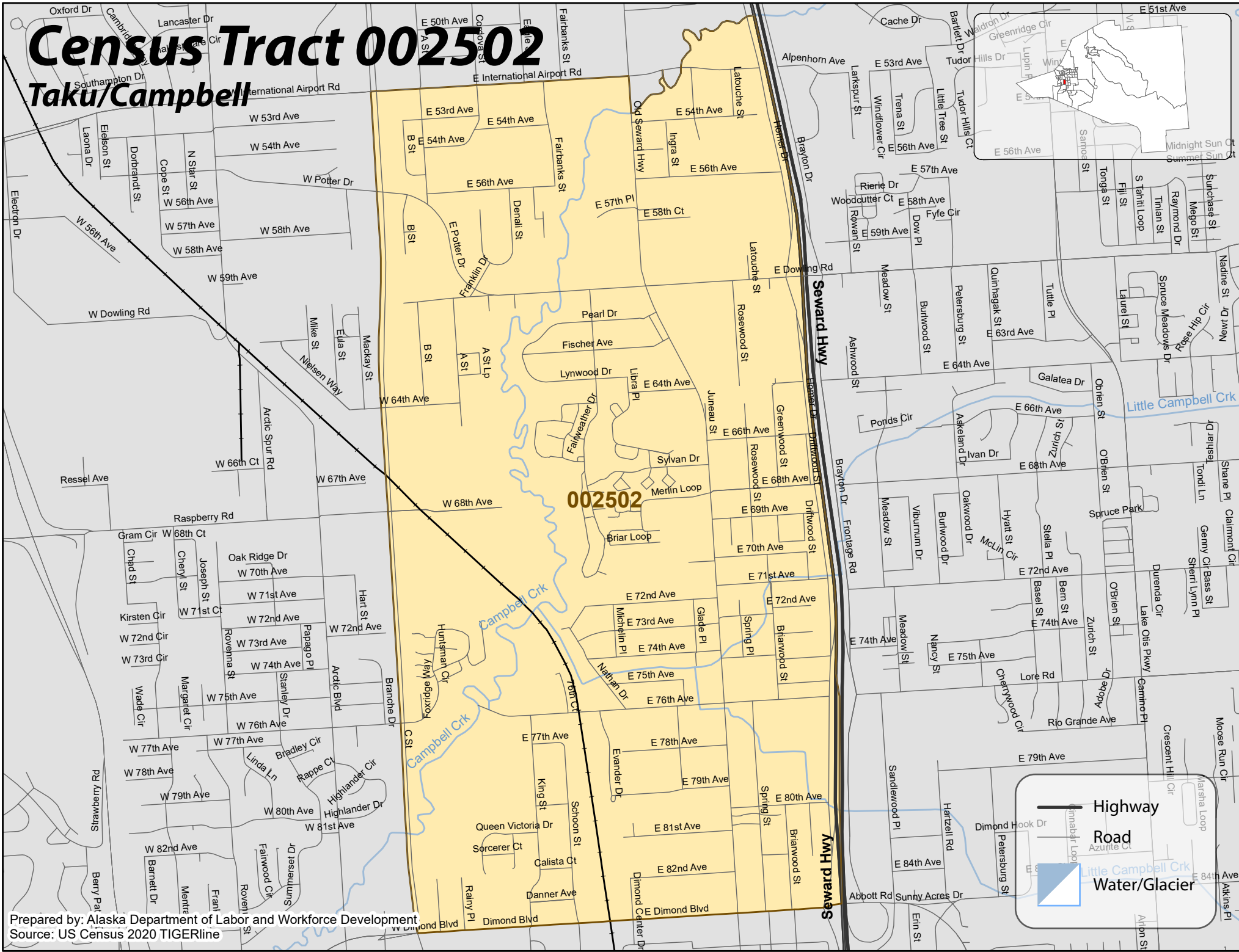
Census Tract 002501

Arctic



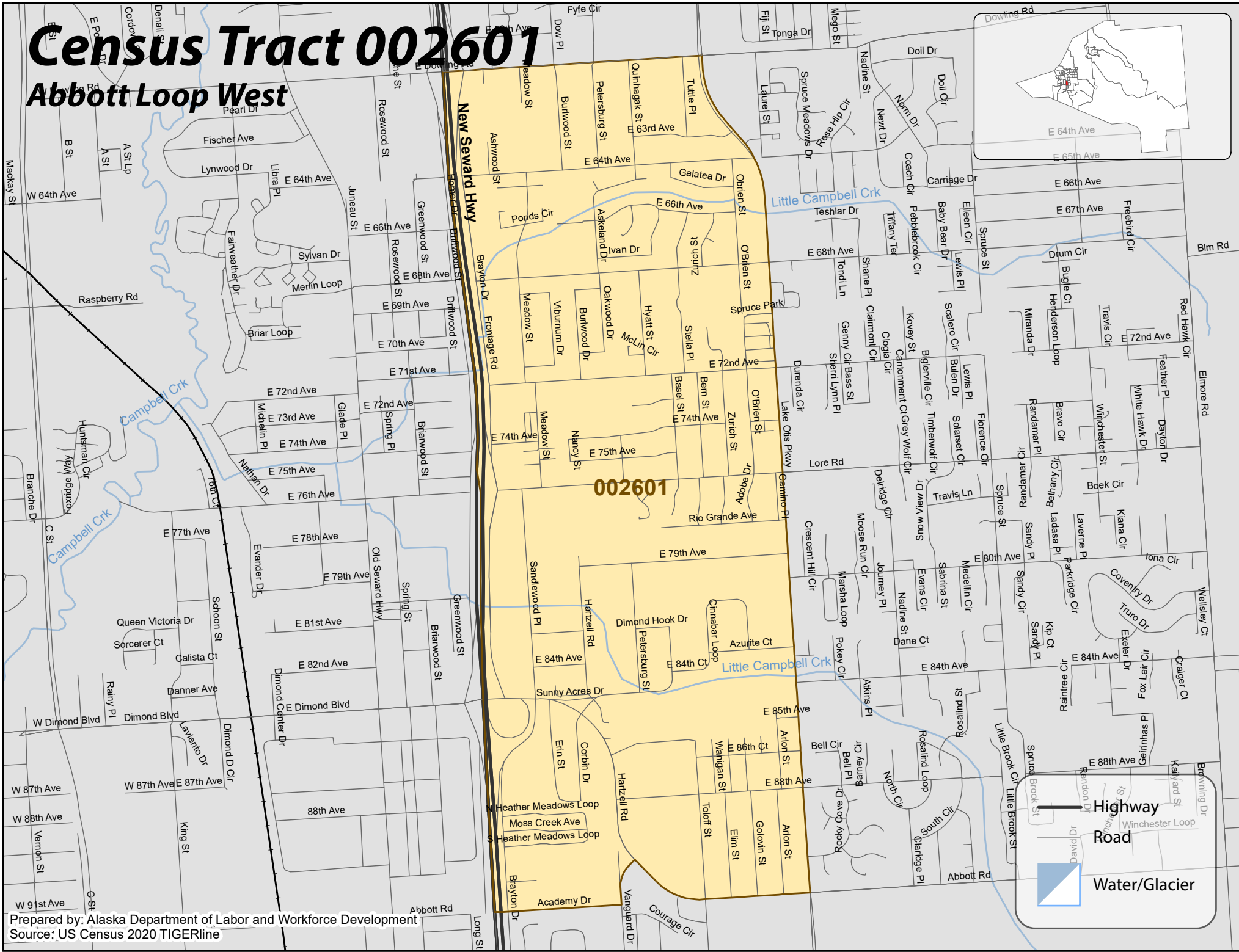
Census Tract 002502

Taku/Campbell



Census Tract 002601

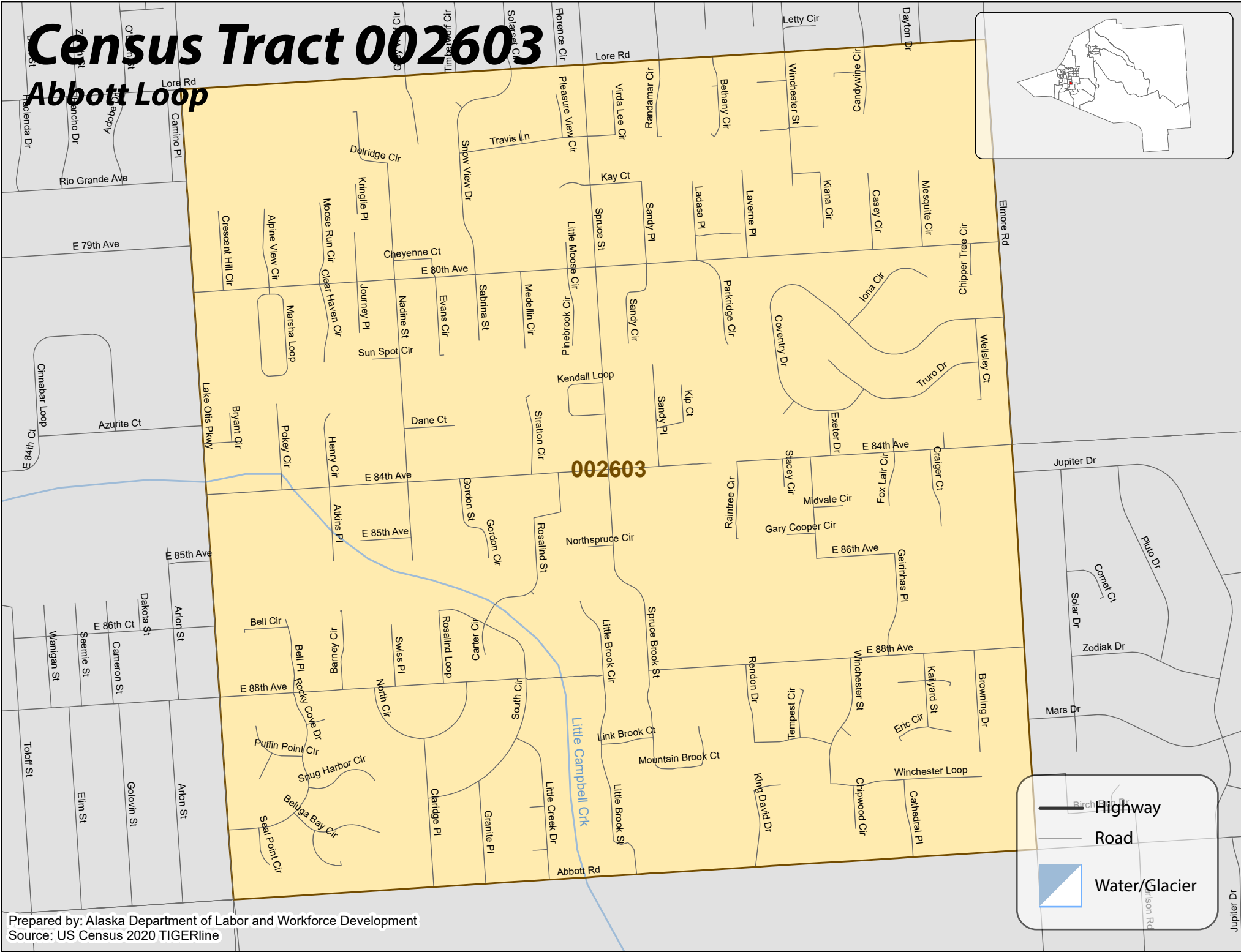
Abbott Loop West



002601

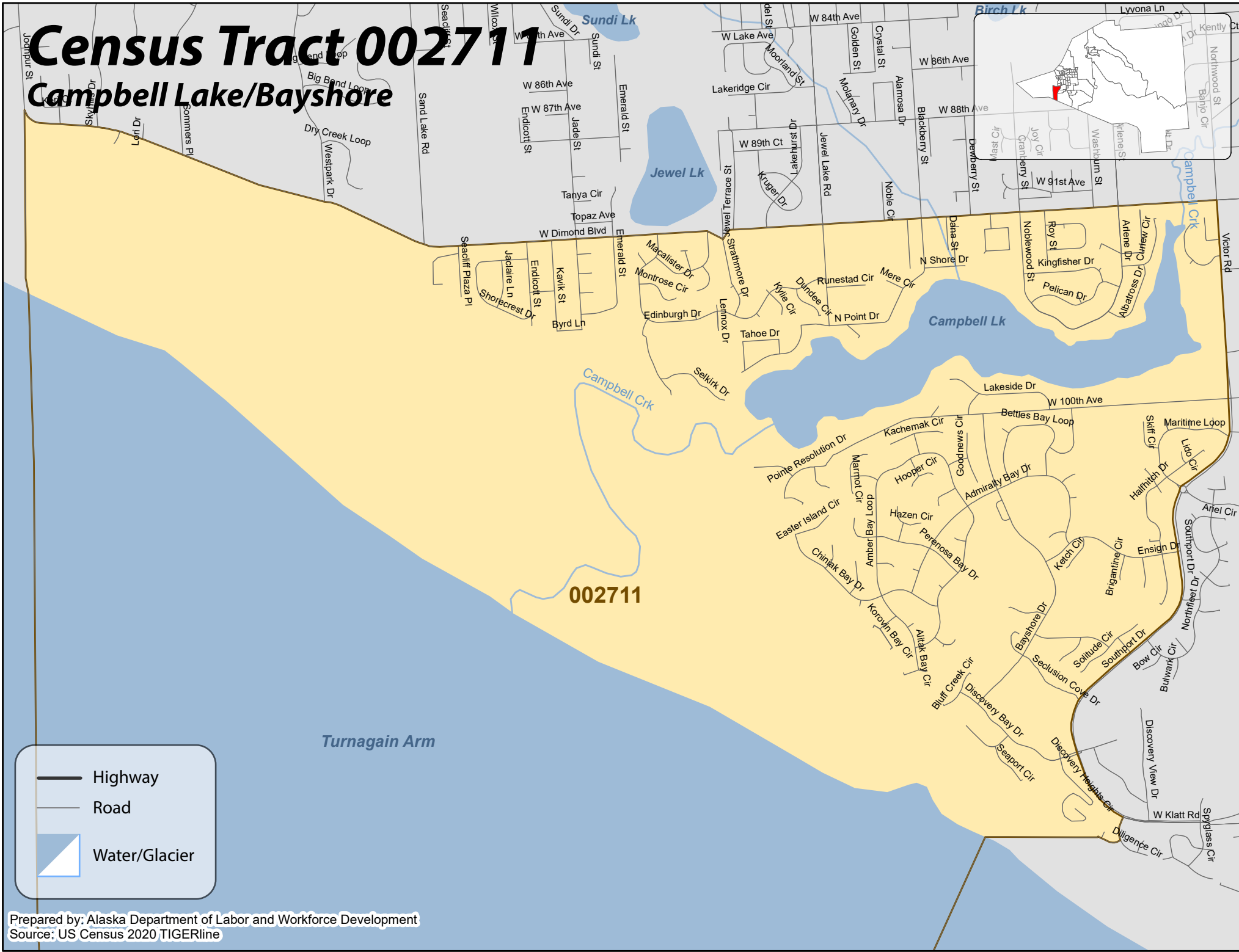
Census Tract 002603

Abbott Loop



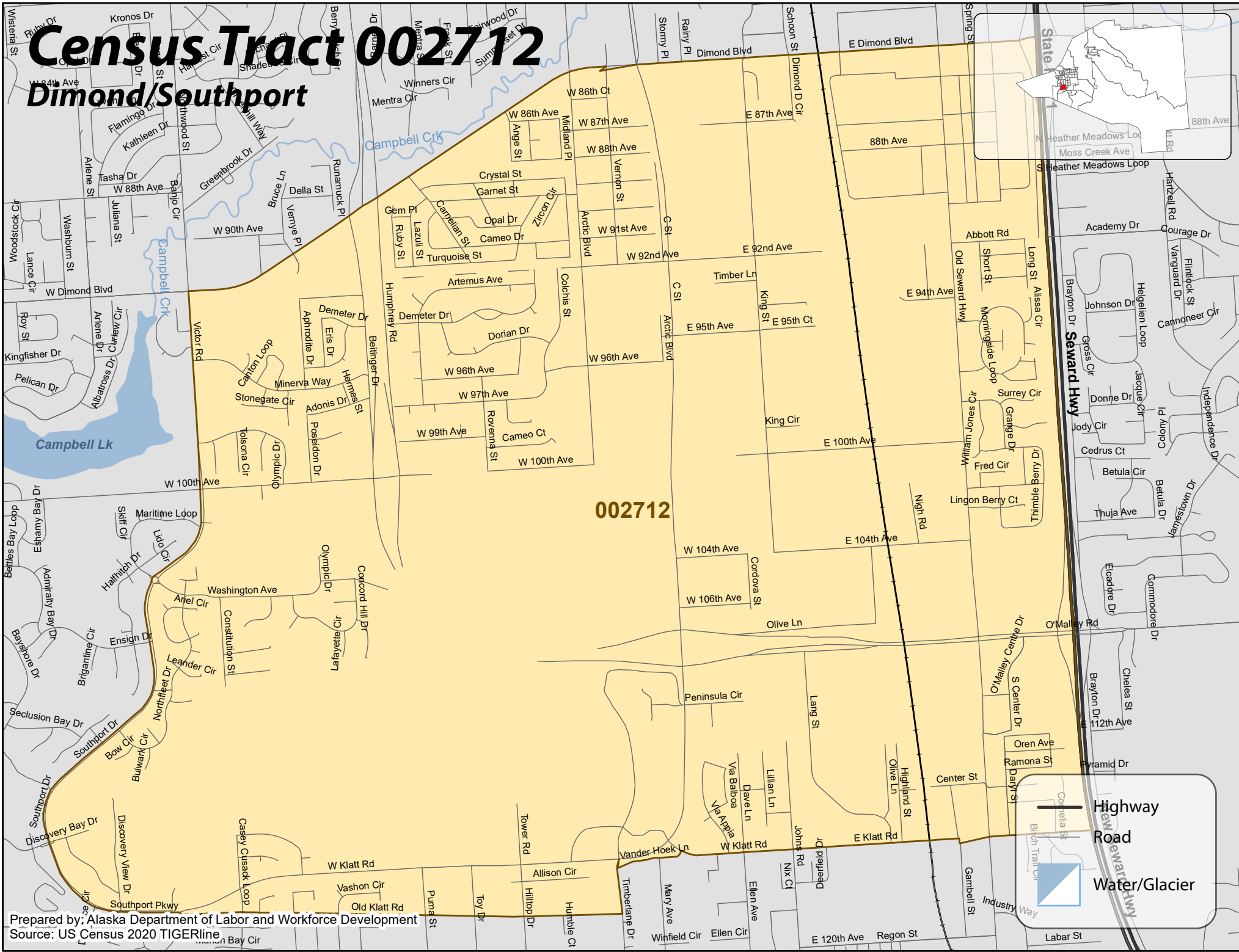
Census Tract 002711

Campbell Lake/Bayshore



Census Tract 002712

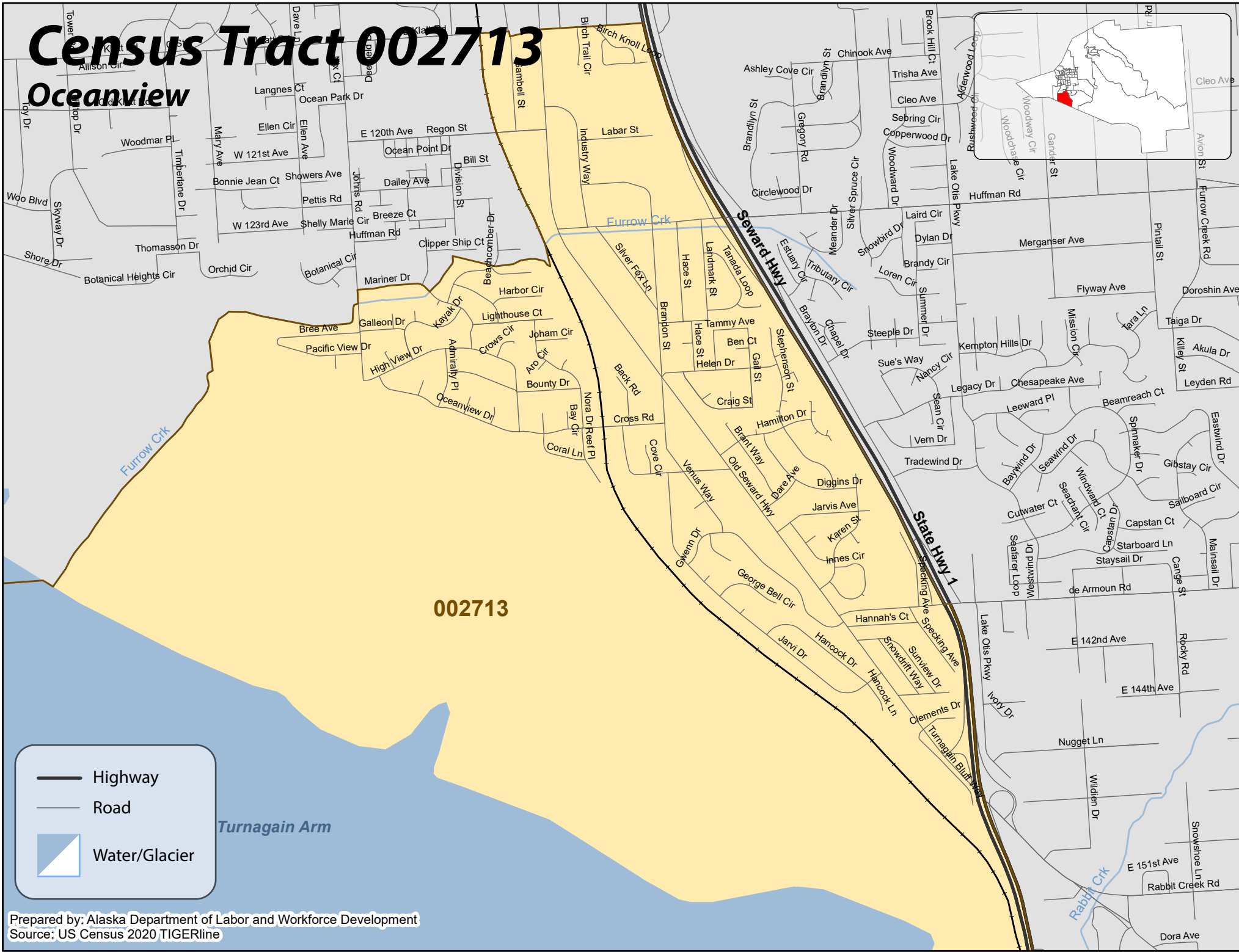
Dimond/Southport



002712

Census Tract 002713

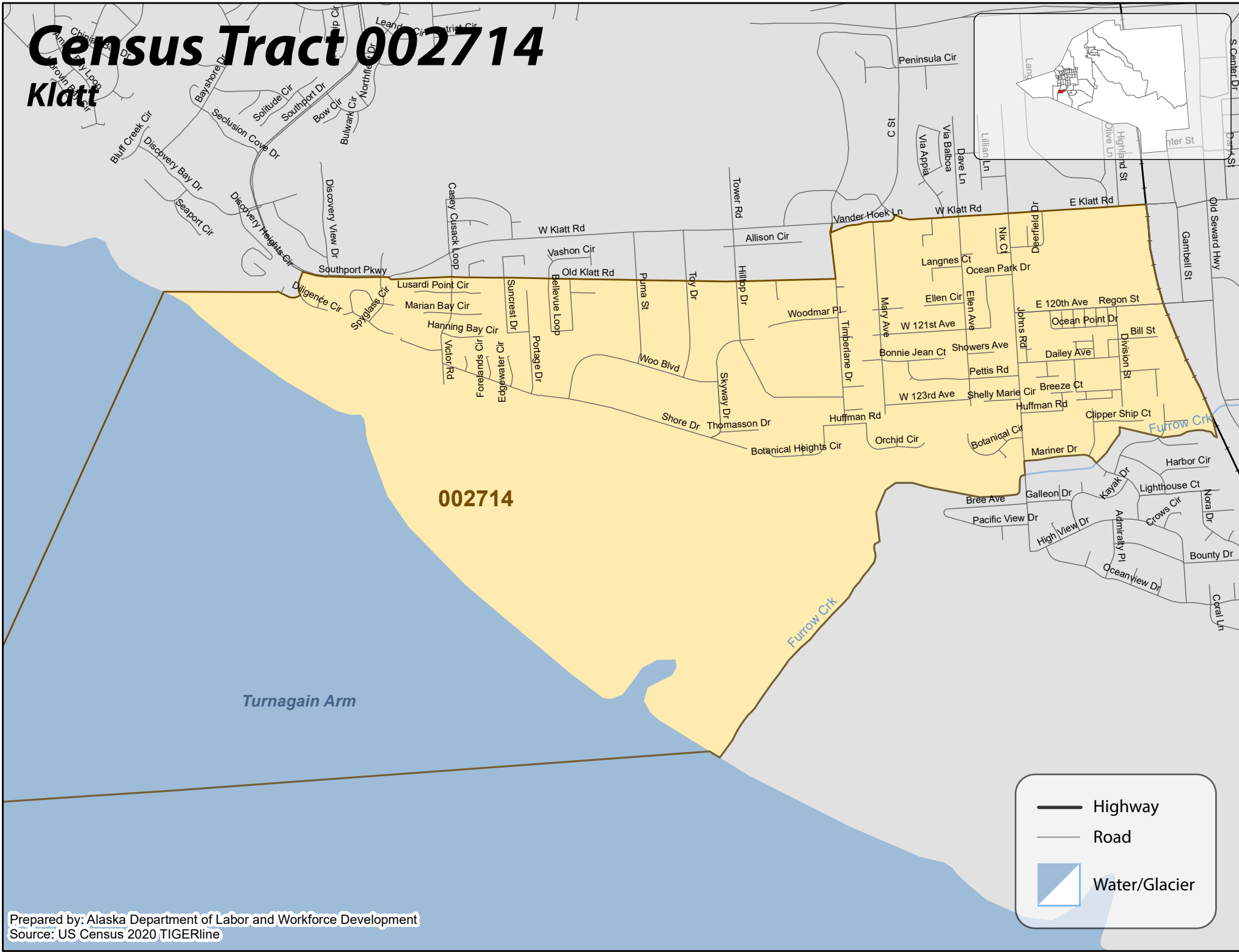
Oceanview



002713




Census Tract 002714

Klatt



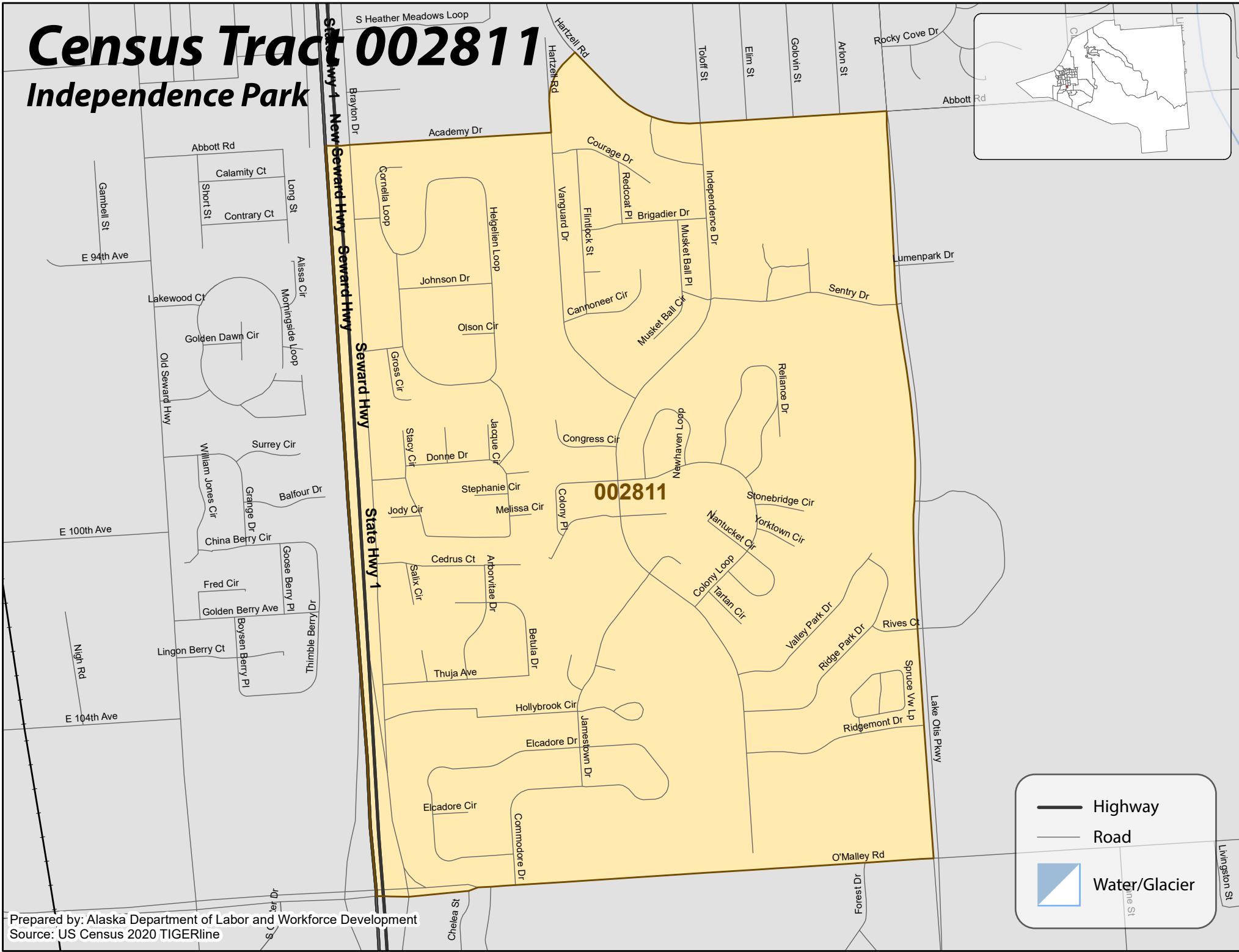
002714

Turnagain Arm

-  Highway
-  Road
-  Water/Glacier

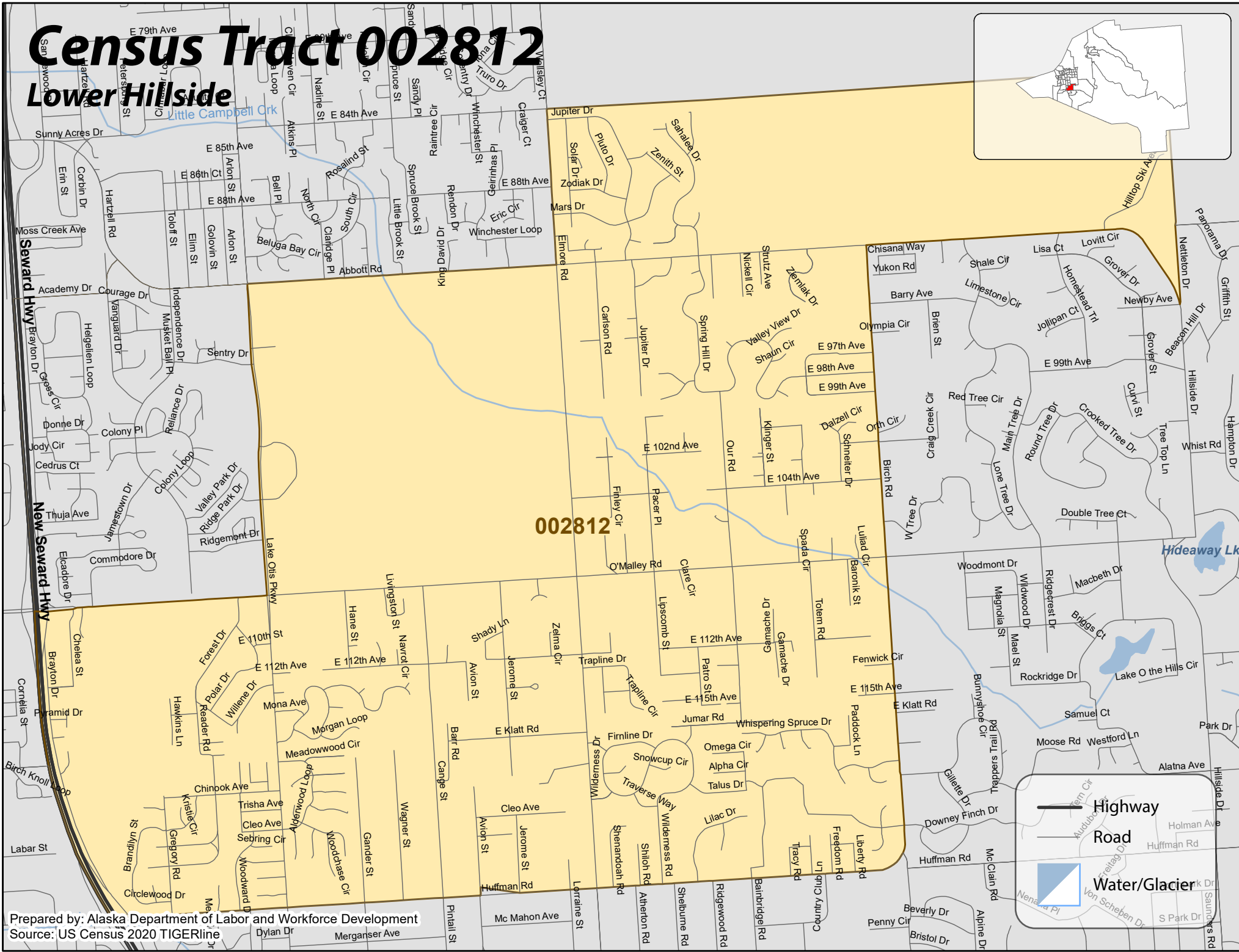
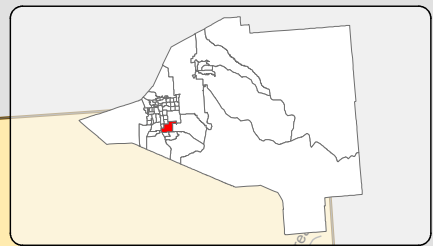
Census Tract 002811

Independence Park



Census Tract 002812

Lower Hillside



002812

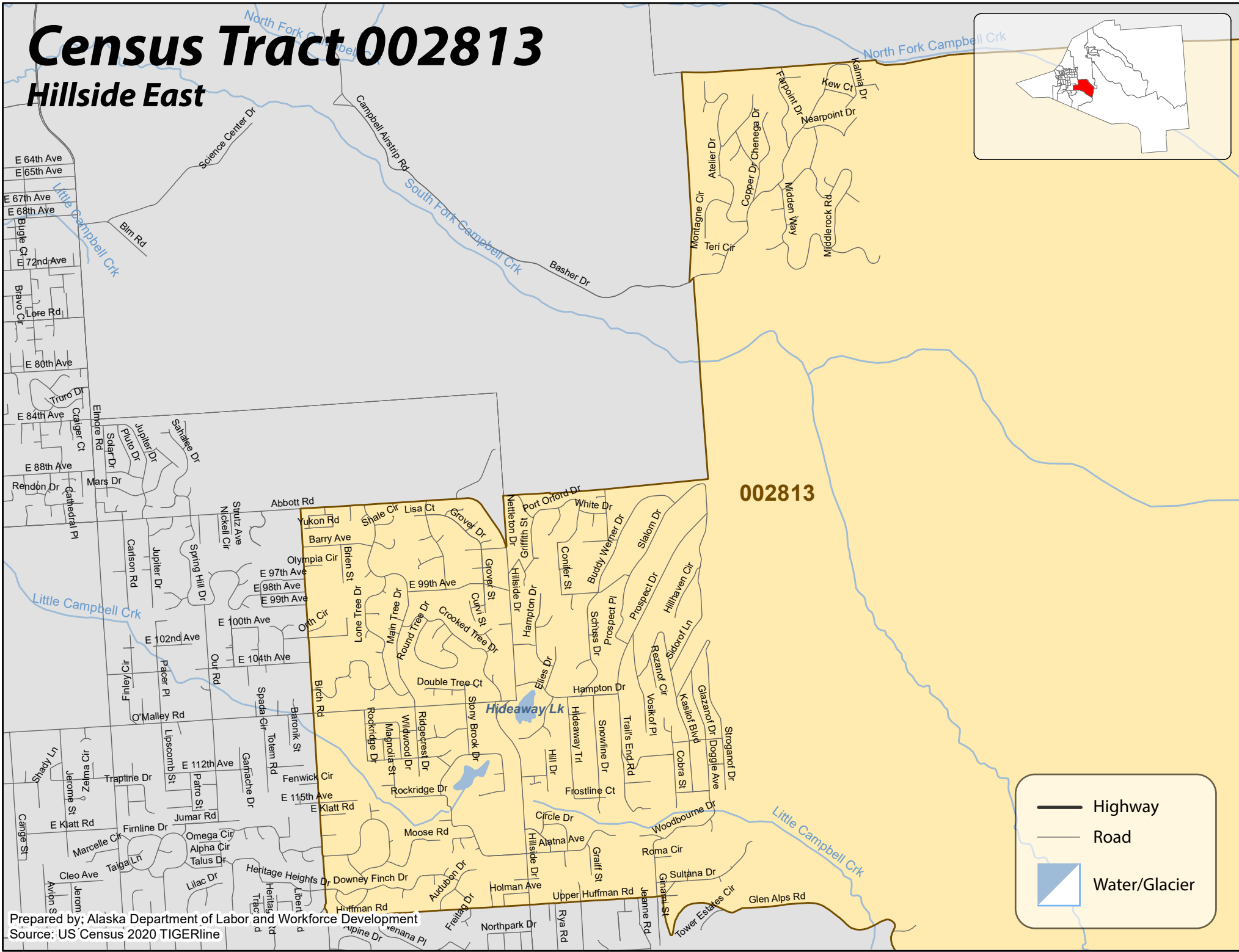
Highway

Road

Water/Glacier

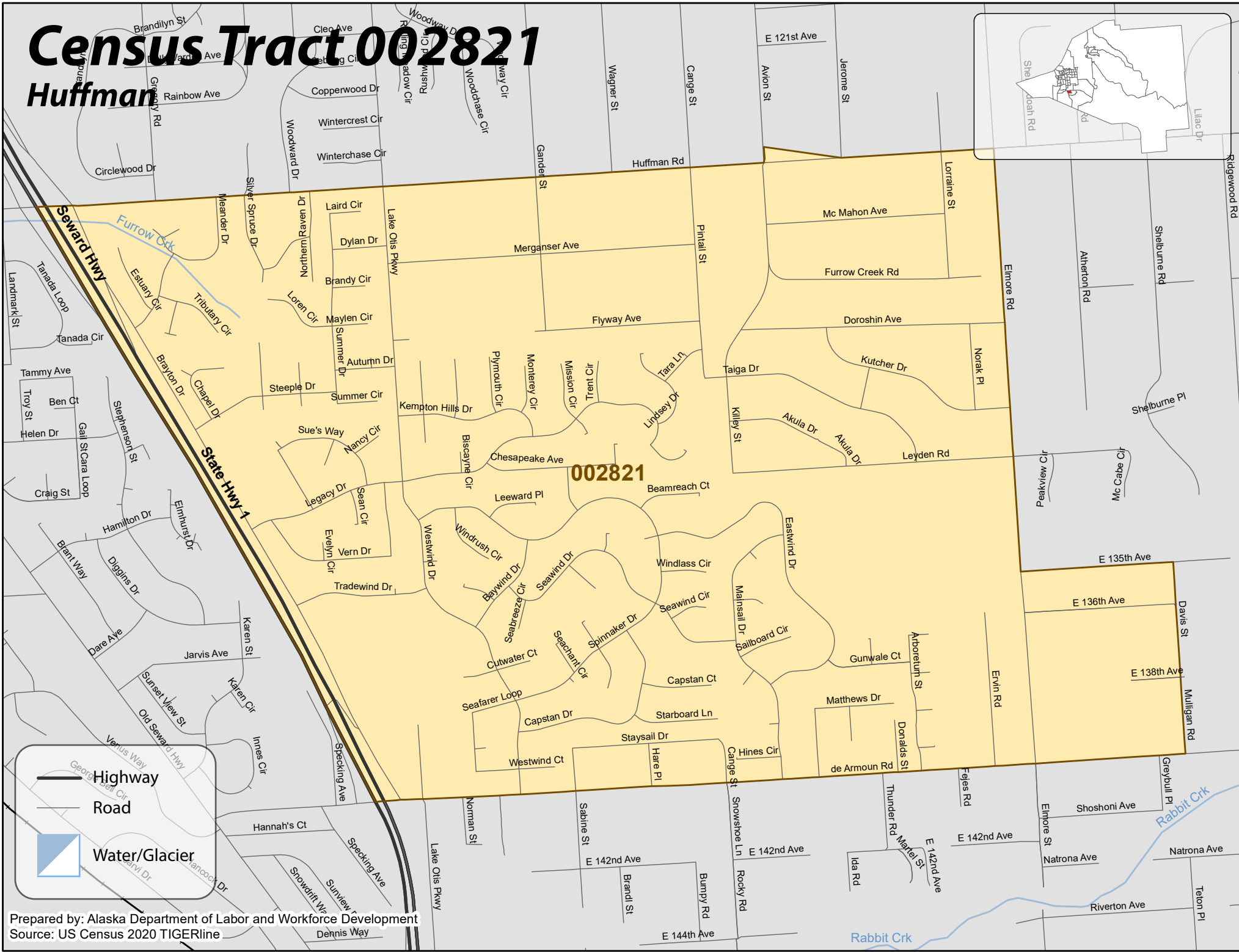
Census Tract 002813

Hillside East



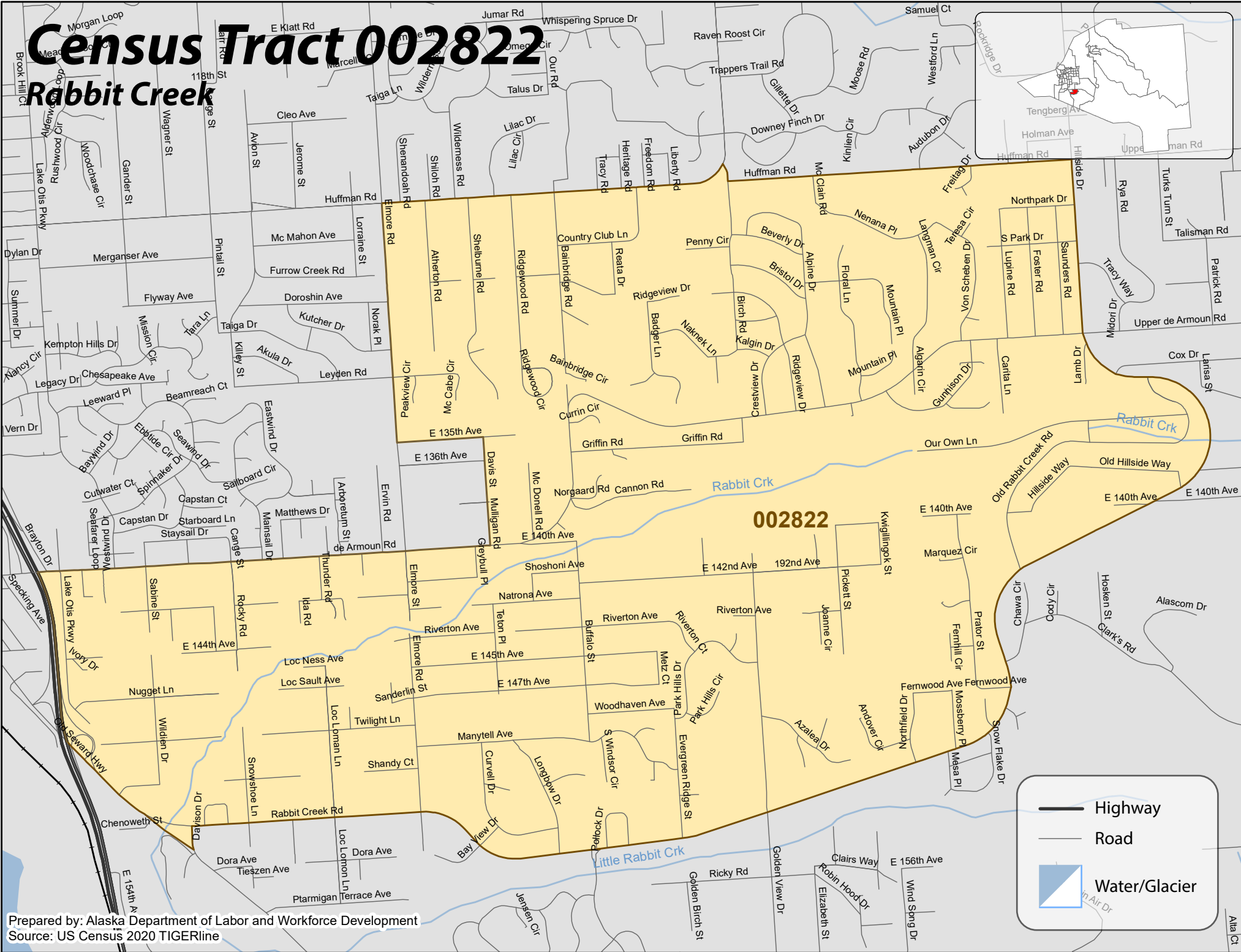
Census Tract 002821

Huffman



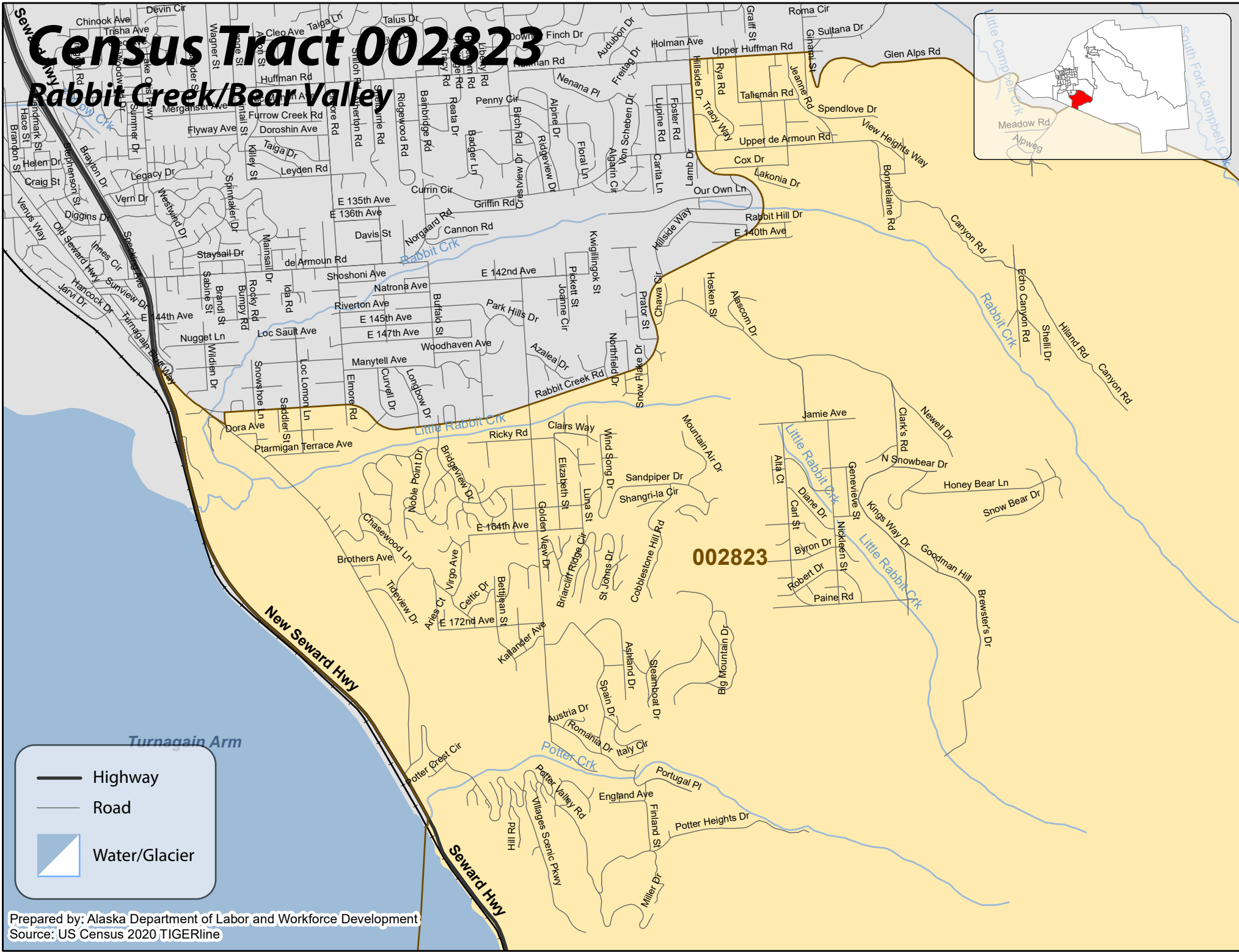
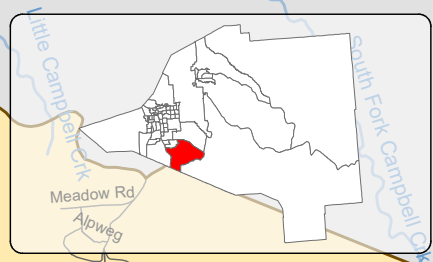
Census Tract 002822

Rabbit Creek



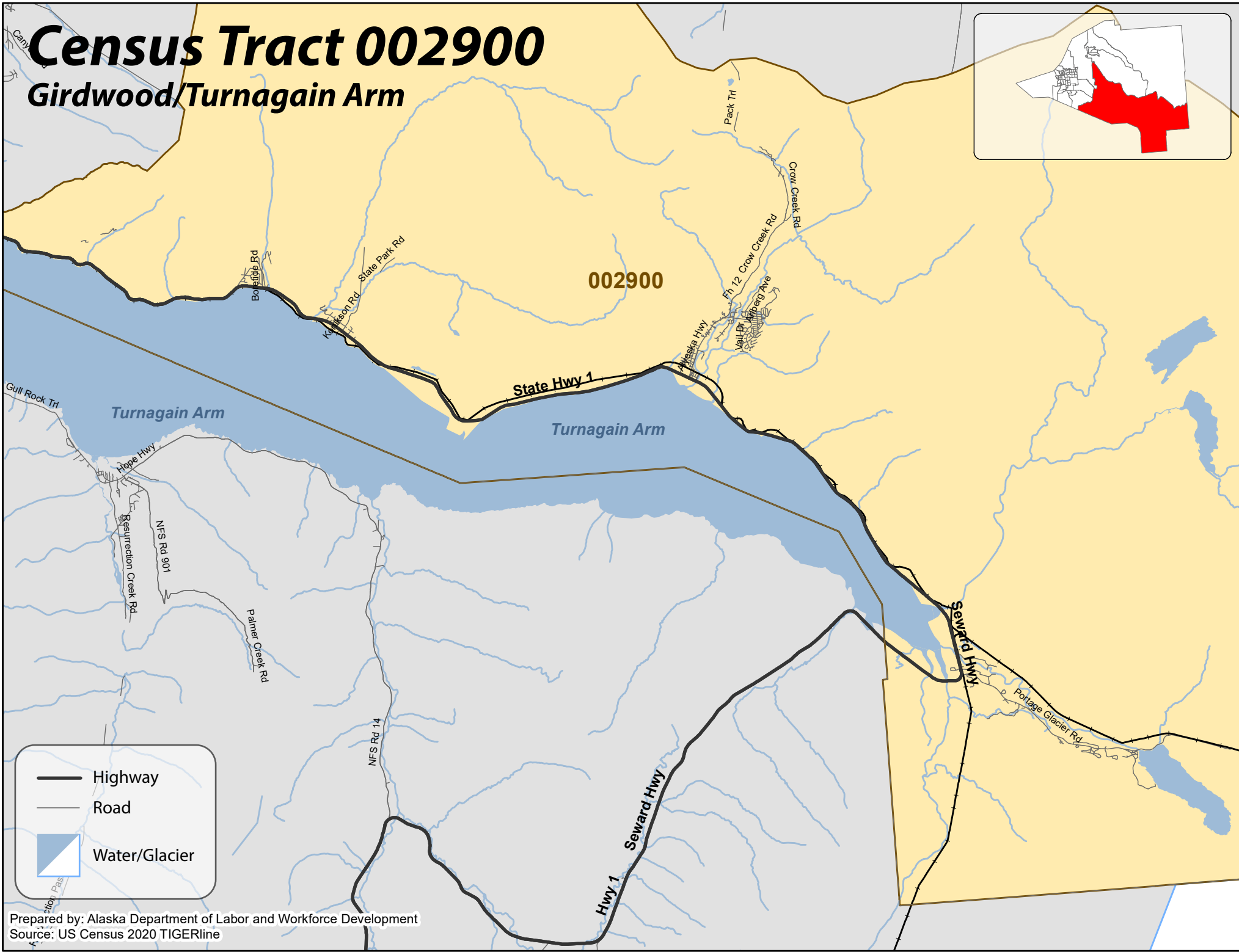
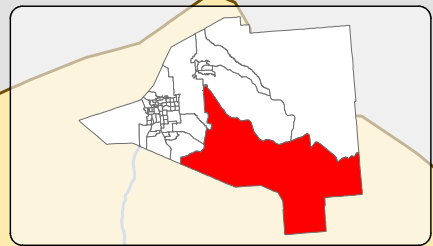
Census Tract 002823




Rabbit Creek/Bear Valley



Census Tract 002900

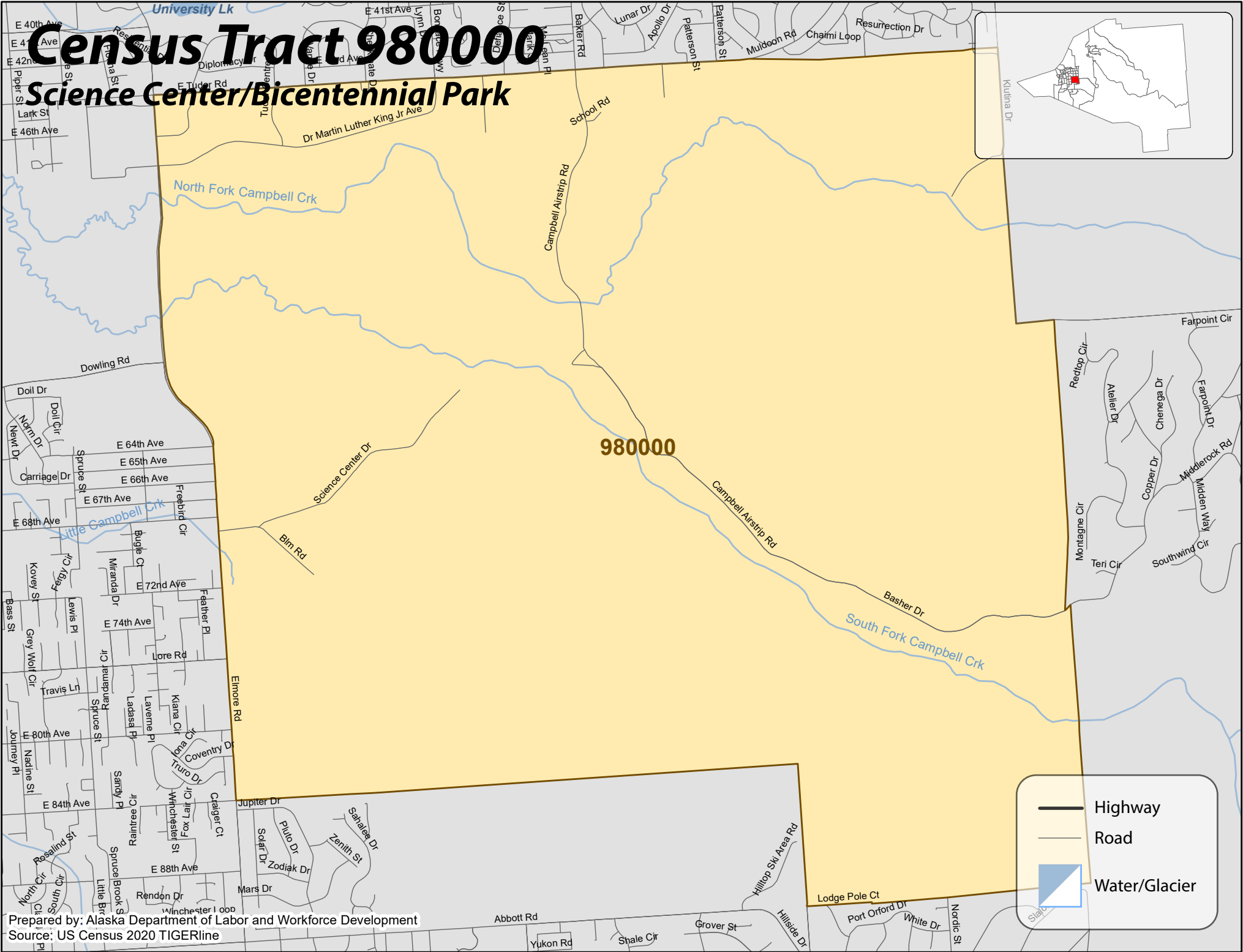
Girdwood/Turnagain Arm



-  Highway
-  Road
-  Water/Glacier

Census Tract 980000

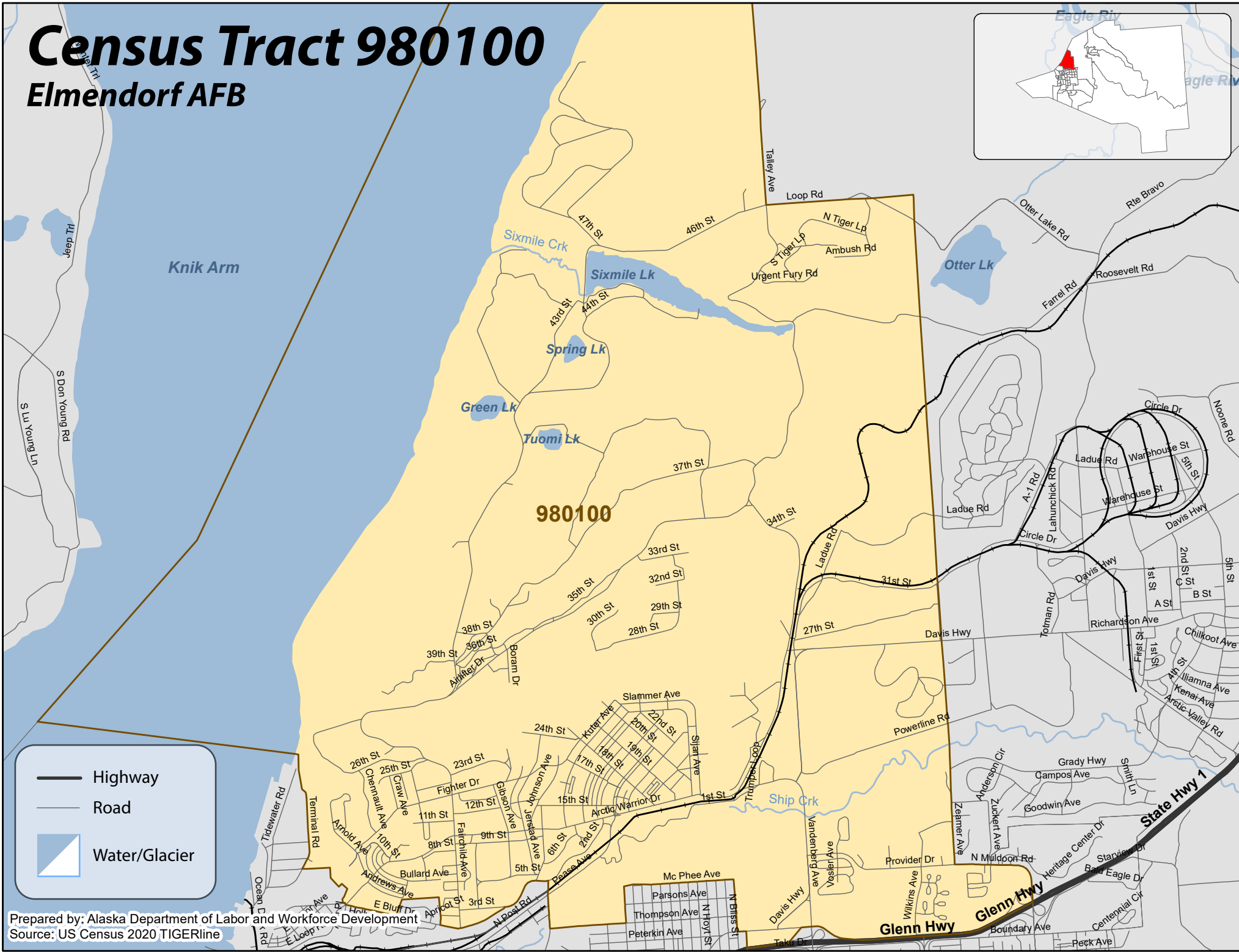
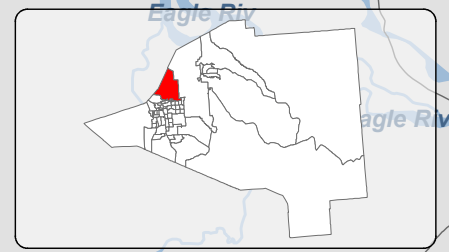
Science Center/Bicentennial Park



Prepared by: Alaska Department of Labor and Workforce Development
Source: US Census 2020 TIGERline

Census Tract 980100

Elmendorf AFB



— Highway
— Road
Water/Glacier

Prepared by: Alaska Department of Labor and Workforce Development
Source: US Census 2020 TIGERline

Census Tract 980200

Fort Richardson

